Click Here for Field Notes

6411

ORIGINAL

TOWNSHIP No. 21 NORTH, RANGE No. 78 WEST OF THE SIXTH PRINCIPAL MERIDIAN, WYOMING.

DEPENDENT RESURVEY AND PARTIAL SUBDIVISION OF SECTION No. 24

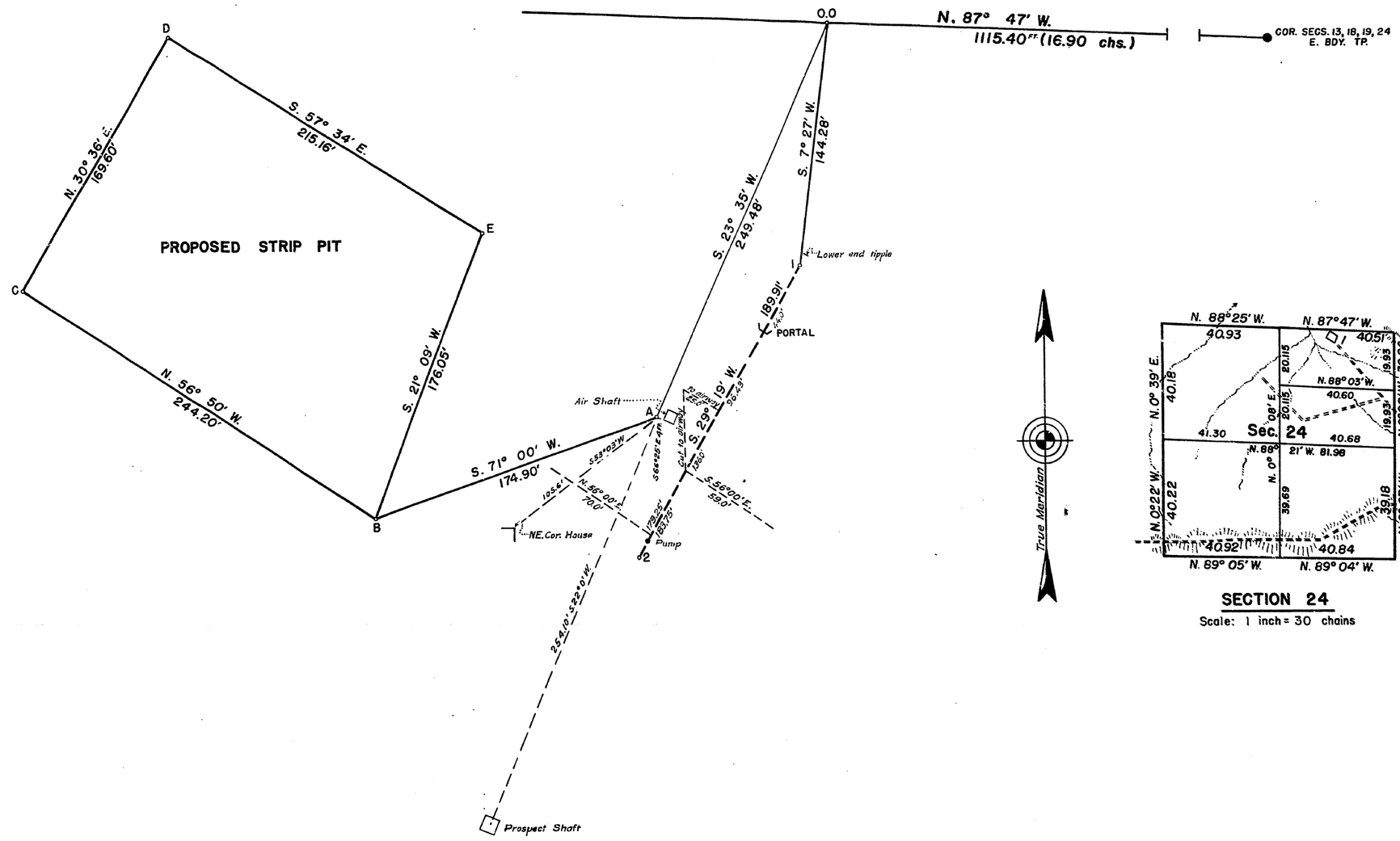

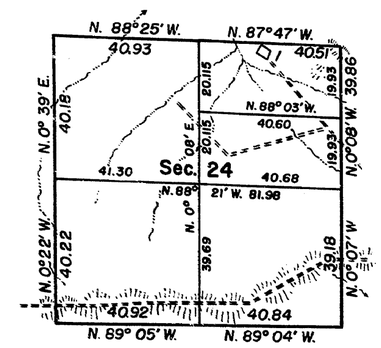

SECTION 24

Scale: 1 inch = 30 chains

TRAVERSE OF BURN RIGHT COAL MINE

Scale: 1 inch = 50 feet

Magnetic Declination 15°10'E.

MEMORANDUM

Dependent resurvey of the north, south and west boundaries and survey of the partial subdivision of section 24; tie to the Burn Right Coal Mine and the traverse of the slope, entries and proposed strip pit of said mine; all executed by Marvin J. Lytle, Associate Cadastral Engineer and John M. Tufts, Cadastral Engineer, August 10-12, 1944, under Special Instructions dated March 6, 1944, for Group 202, Wyoming, authorized by General Land Office memorandum "E" dated February 24, 1944.

Boundaries of the section are reestablished on the lines of the original survey executed by A. M. Rogers, Deputy Surveyor, in 1872, as shown upon the plat approved Sept. 10, 1872, to which reference will be made for the showing of areas.

E. Bdy. Sec. 24, Resurvey by M.D. King, 1938 Gr. 159

UNITED STATES DEPARTMENT OF THE INTERIOR

GENERAL LAND OFFICE

Denver, Colorado, Oct. 15, 1945

This plat of section 24, Township No. 21 North, Range No. 78 West of the Sixth Principal Meridian, Wyoming, is strictly conformable to the field notes of the survey thereof which have been examined and approved.

C. W. Horton Jr.
Supervisor of Surveys.

Washington, D. C., FEB. 8, 1946

The survey represented by this plat having been correctly executed in accordance with the requirements of law and the regulations of this office, is hereby accepted.

Joel David Wolfsohn
Assistant Commissioner.

MJL

166-A

Rec'd at Public Sur. Office Jan. 20, 1947

21-78

Accession No. 180

Click Here for Field Notes

No 11.

TOWNSHIP No. 21 NORTH RANGE No. 78 WEST OF 6th PRINCIPAL MERIDIAN

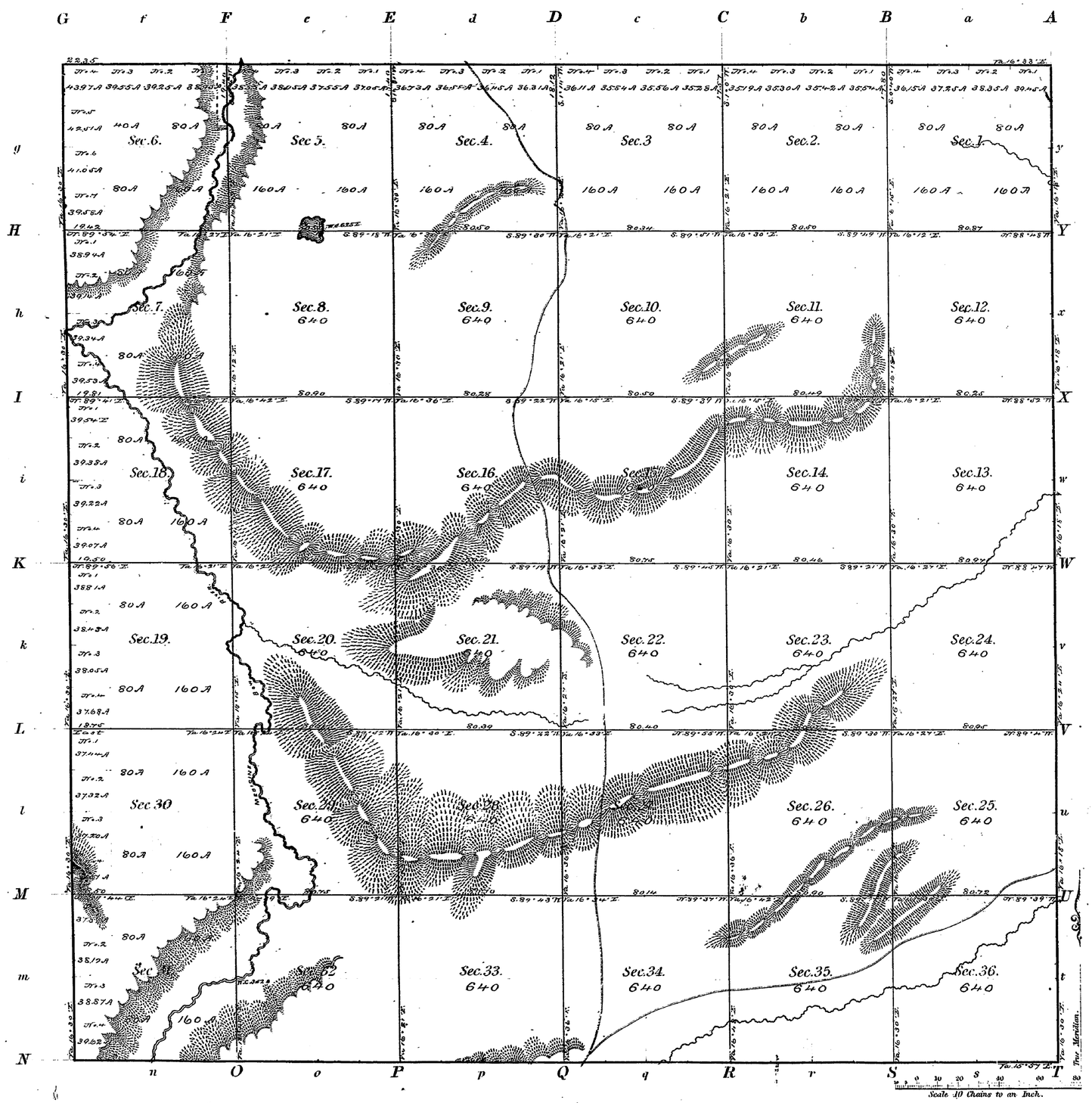

Meanders of

Posts	Courses	Ch.s Lk.s	Posts	Courses	Ch.s Lk.s	Posts	Courses	Ch.s Lk.s

22948.72 Total number of Acres.

Surveys Designated	By Whom Surveyed	Date of Contract	Amount of Surveys M.	Ch.s	Lk.s	When Surveyed
Township lines	Edwin James	July 8th 1871				September 1871.
Subdivisions	Alfred H. Rogers	June 24th 1872	60	2	19	July 1st–6th 1872

The above Map of Township No. 21 North of Range No. 78 West of 6th Principal Meridian in Wyoming Terry is strictly conformable to the field notes of the survey thereof on file in this Office, which have been examined and approved.

Surveyor Generals Office,
Cheyenne Wyo Sept. 10th 1872.

Silas Reed
Sur. Gen.l

Click Here for Field Notes

Indexes

FIFTH STANDARD PARALLEL NORTH

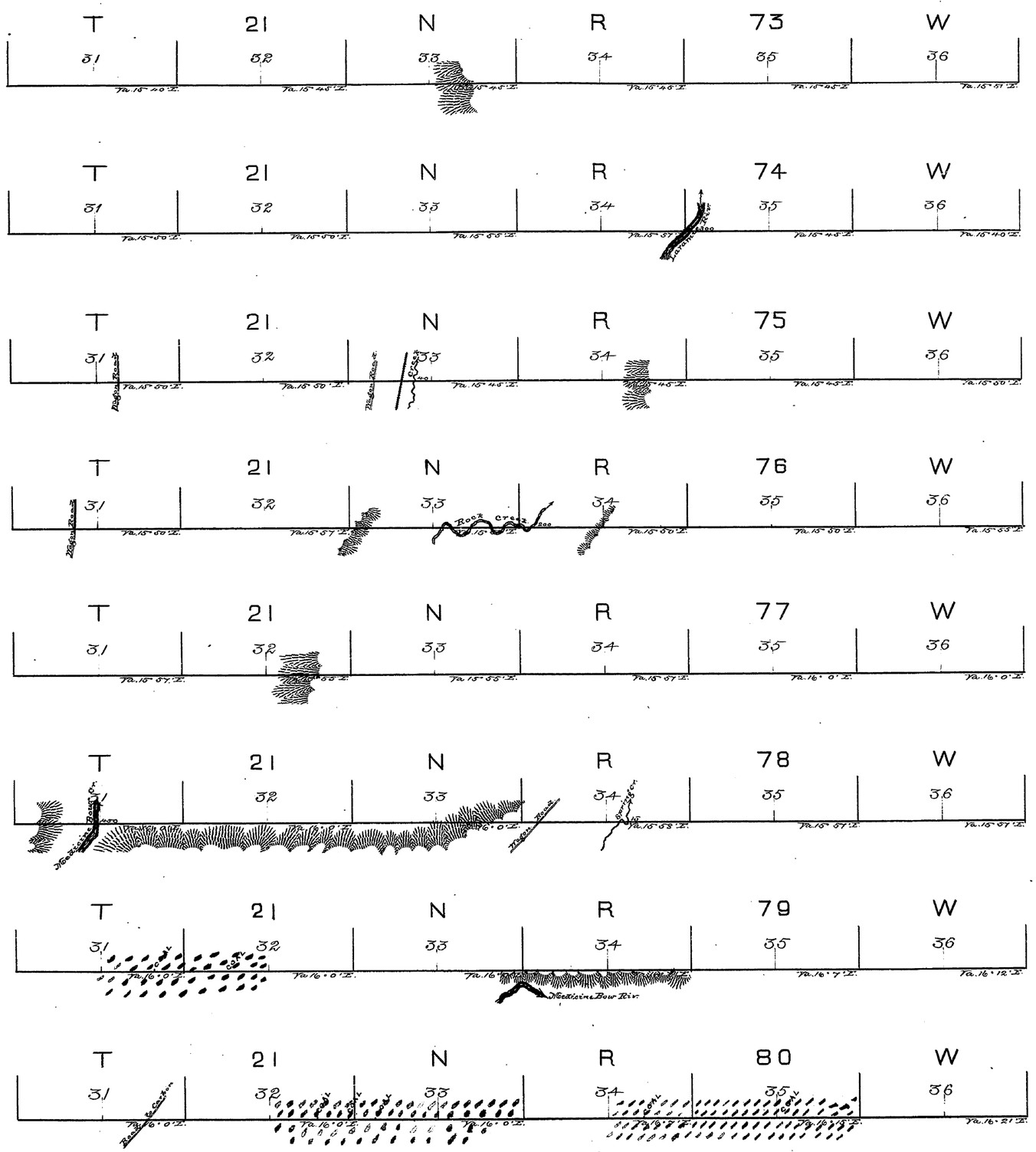

Surveys Designated	By Whom Surveyed	Date of Contract	Amt. of Surveys	When Surveyed
5th Stand. Par. N.	John B. Thomas	July 1st 1871	48 Miles	July 19-29. 1871

I hereby certify that the above Diagram of the 5th Standard Parallel North, between the 9th and 10th Guide Meridians, West of 6th Principal Meridian, in Wyoming Territory, is strictly conformable to the field Notes of the survey thereof on file in this Office, which have been examined and approved.

Surveyor General's Office
Cheyenne Wyo. Dec. 27th 1871.

Silas Reed Sur. Gen.

Click Here for Field Notes

EXTERIOR LINES



Survey Designated	By Whom Surveyed	Date of Contract	Amt of Surveys	When Surveyed
Exterior Lines	Edwin James	July 5th 1871	143 . 79 . 24 12 . 98	Aug. 12. Sept 19 1871.

I hereby certify that the above Diagram of the Exterior Lines of Townships 21. 22. 23 and 24 North, of Ranges 74. 76. 78 and 80 West of 6th Principal Meridian, in Wyoming Territory, is strictly conformable to the field notes of the survey thereof on file in this Office which have been examined and approved.

Surveyor General's Office.
Cheyenne Wyo Dec. 27. 1871

Silas Reed
Survr. Genl.

TOWNSHIP EXTERIORS

TS. 21 AND 22 N., RS. 78 79, 80 AND 81 W. 6TH P. M., WYO.

DEPENDENT RESURVEY

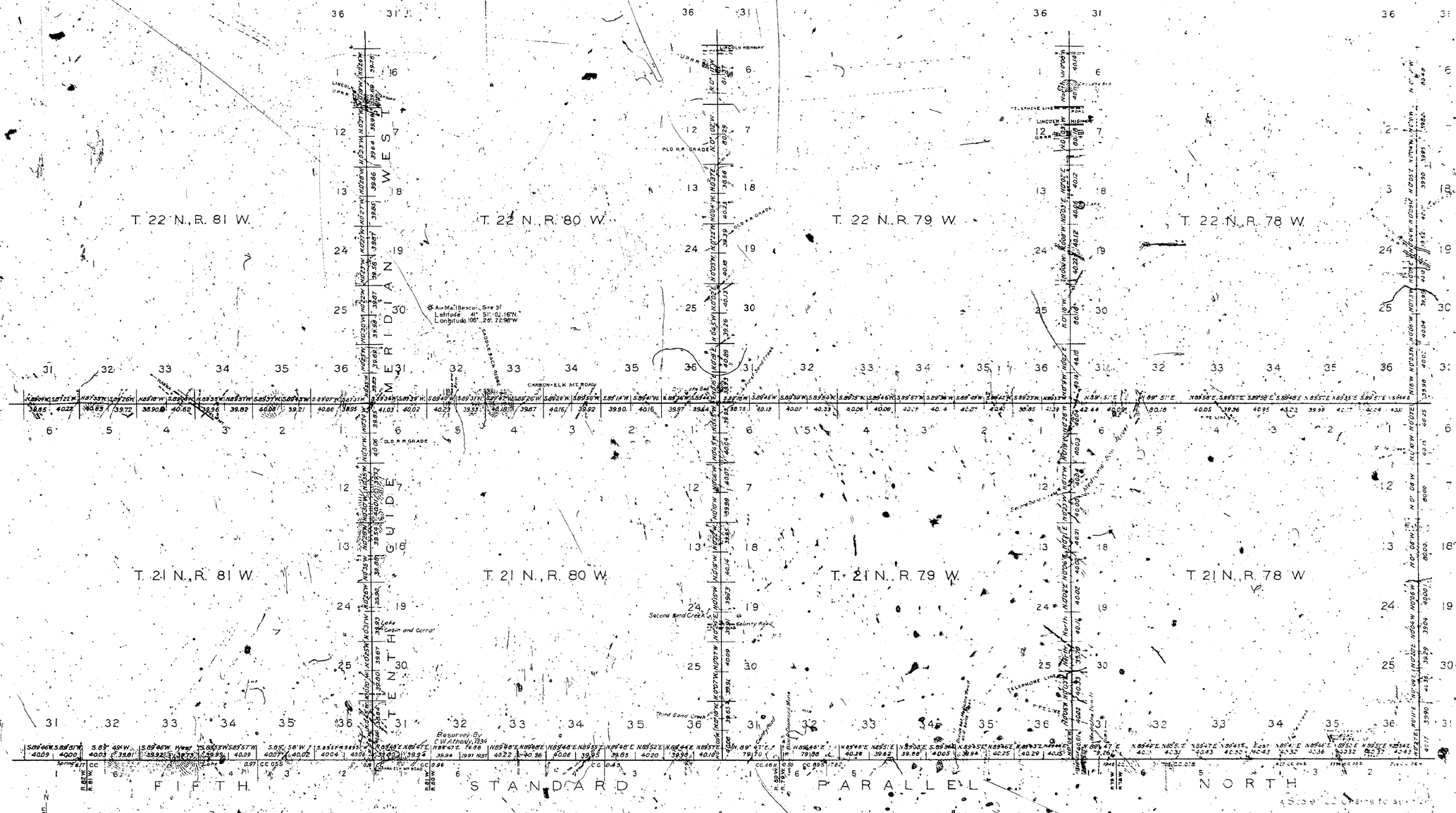

LINES DESIGNATED	BY WHOM SURVEYED	GROUP No.	GROUP DATE	MILEAGE MLS	MILEAGE CHS	WHEN SURVEYED BEGUN	WHEN SURVEYED COMPLETED
Exterior.	Mark D. King	159	March 21, 1938	95	01.85	April 22, 1938	August 29, 1938

Resurvey authorized by Commissioner's letter "E" dated June 12, 1937.

Office of Supervisor of Surveys
Denver, Colorado. Aug. 19, 1940.

The above plat of exterior lines of Townships 21 and 22 North, Ranges 78, 79, 80 and 81 West of the Sixth Principal Meridian, Wyoming is strictly conformable to the field notes of the resurvey thereof which have been examined and approved.

Grant H. Johnson
Supervisor of Surveys

UNITED STATES
DEPARTMENT OF THE INTERIOR
GENERAL LAND OFFICE
Washington, D.C. May 6, 194

The resurvey represented by this exterior plat is correctly executed in accordance with the requirements of law and the regulations of this office, is hereby accepted.

Joel David Wolfsohn
Assistant Commissioner.

3017