Click Here for Field Notes

ORIGINAL

TOWNSHIP 21 NORTH, RANGE 80 WEST, OF THE SIXTH PRINCIPAL MERIDIAN, WYOMING.

DEPENDENT RESURVEY

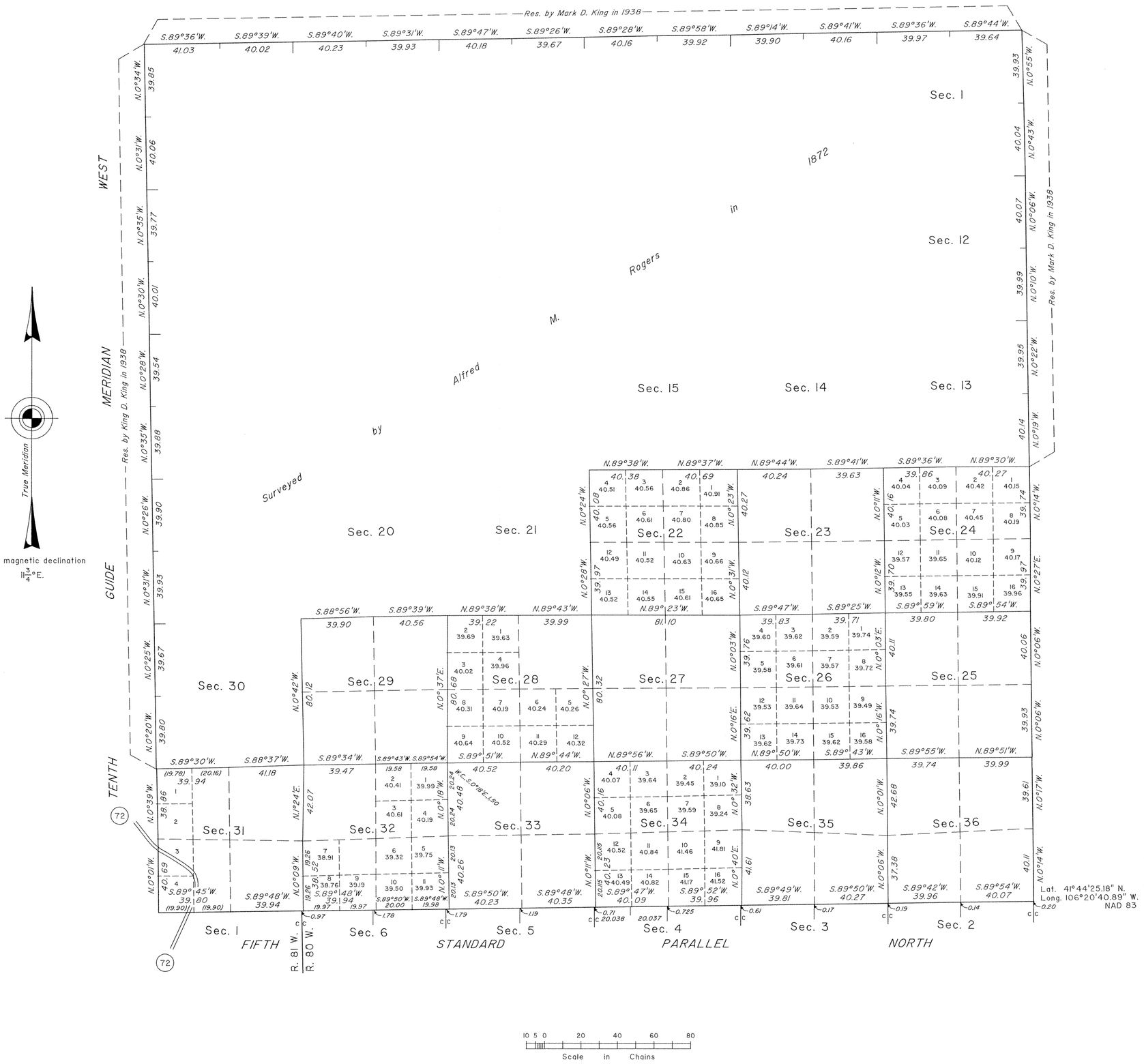

A history of surveys is contained in the field notes.

A portion of the east boundary was dependently resurveyed by Lynn A. Forbes in 1998, during the dependent resurvey, T. 21 N., R. 79 W., executed concurrently under this same group.

This plat represents the dependent resurvey of the Fifth Standard Parallel North, through R. 80 W., a portion of the Tenth Guide Meridian West, through T. 21 N., between Rs. 80 and 81 W., and a portion of the subdivisional lines designed to restore the corners in their true original locations according to the best available evidence, T. 21 N., R. 80 W., Sixth Principal Meridian, Wyoming.

Certain modified lots and areas shown hereon pertain to Federal interest estate only. Except as indicated hereon, the lottings and areas are as shown on the plat approved September 10, 1872.

Survey executed by Lynn A. Forbes, Cadastral Surveyor, beginning June 15, 1998, and completed August 11, 1998, pursuant to Special Instructions dated June 4, 1998, for Group No. 655, Wyoming.

UNITED STATES DEPARTMENT OF THE INTERIOR
BUREAU OF LAND MANAGEMENT

Cheyenne, Wyoming December 3, 1998

This plat is strictly conformable to the approved field notes, and the survey, having been correctly executed in accordance with the requirements of law and the regulations of this Bureau, is hereby accepted.

For the Director

John P. Lee

Chief Cadastral Surveyor for Wyoming

W.H.B.

JLM

OFFICIALLY FILED: December 3, 1998

Click Here for Field Notes

ORIGINAL

Accession No. 6005

TOWNSHIP Nº 21 NORTH, RANGE Nº 80 WEST OF THE SIXTH PRINCIPAL MERIDIAN, WYOMING

DEPENDENT RESURVEY AND SUBDIVISION OF SECTION Nº 32

SCALE: ONE INCH = SIX CHAINS

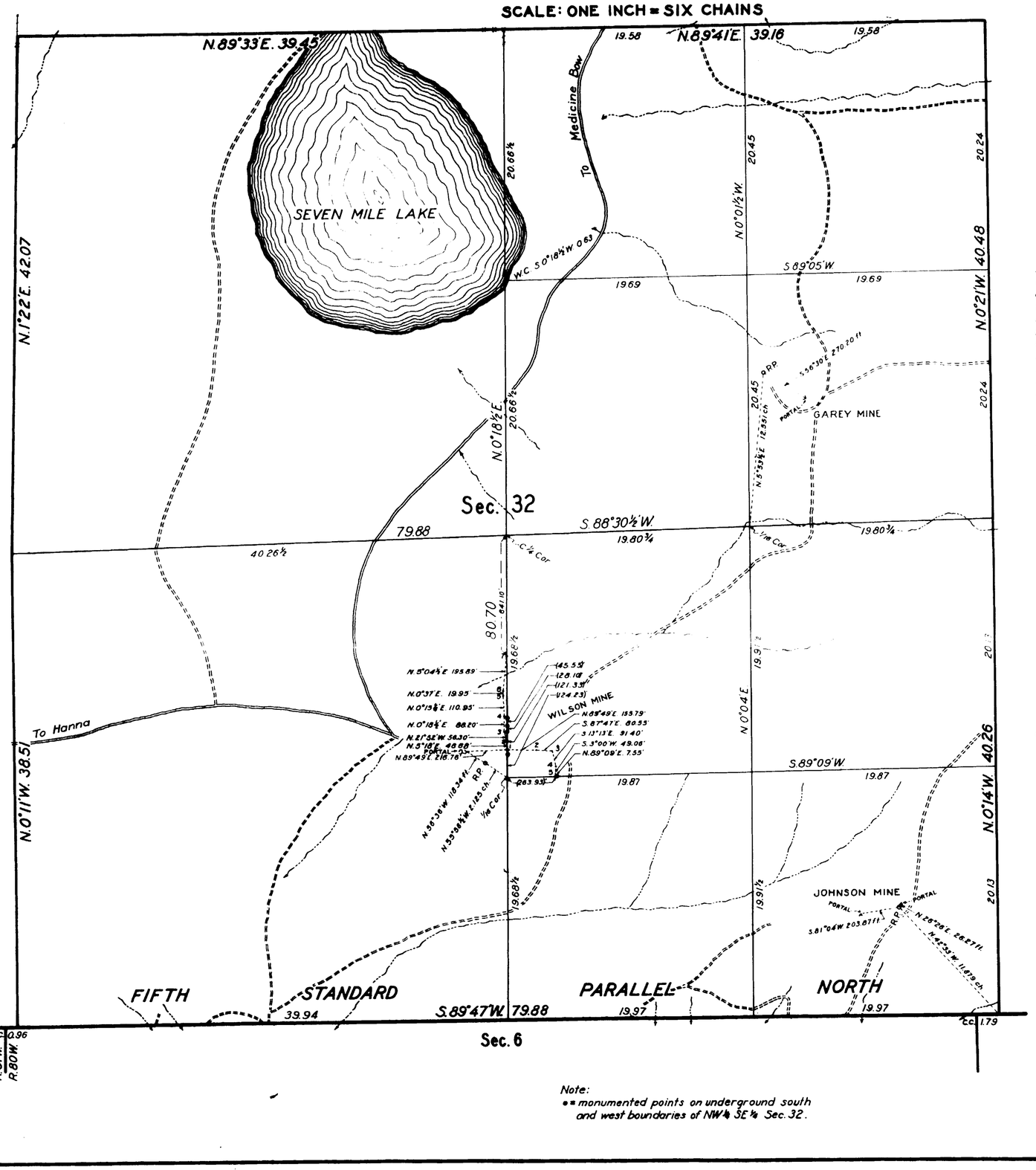

Note:
• = monumented points on underground south and west boundaries of NW¼ SE¼ Sec. 32.

RCM.

RECORD OF SUBSISTING SURVEYS

Dependent resurvey of the boundaries of section 32; survey of the subdivision lines of section 32; ties to the Garey, Johnson and Wilson mines and marking points on the underground south and west boundaries of the NW¼ SE¼ section 32 in the Wilson mine, executed by Clyde W. Atherly U.S. Cadastral Engineer, August 15-22, 1934, under Special Instructions dated May 14, 1934 for Group No. 134, Wyoming, authorized by the Commissioner's letter "E" dated April 11, 1934

South boundary of section 32 surveyed by Edwin James, D.S., in 1871.
North, east and west boundaries of section 32 surveyed by Alfred M. Rogers D.S., in 1872, as shown upon the plat approved September 10, 1872.

OFFICE OF THE U.S. SUPERVISOR OF SURVEYS

Denver, Colorado, Dec. 19, 1934.
The above plat of the resurvey of section 32, Township No. 21 North, Range No. 80 West of the Sixth Principal Meridian Wyoming, is strictly conformable to the field notes of the resurvey thereof, which have been examined and approved

[illegible] Johnson
U.S. Supervisor of Surveys.

DEPARTMENT OF THE INTERIOR
GENERAL LAND OFFICE

Washington, D.C., January 24, 1935.
The resurvey represented by this plat having been correctly executed in accordance with the requirements of law and the regulations of this office is hereby accepted.

Curtis Bell Funk
Assistant Commissioner.

168-A

Supersedes [illegible]
Superseded by

21 - 80

Click Here for Field Notes

No 13.

TOWNSHIP No. 21 NORTH RANGE No. 80 WEST OF 6TH PRINCIPAL MERIDIAN

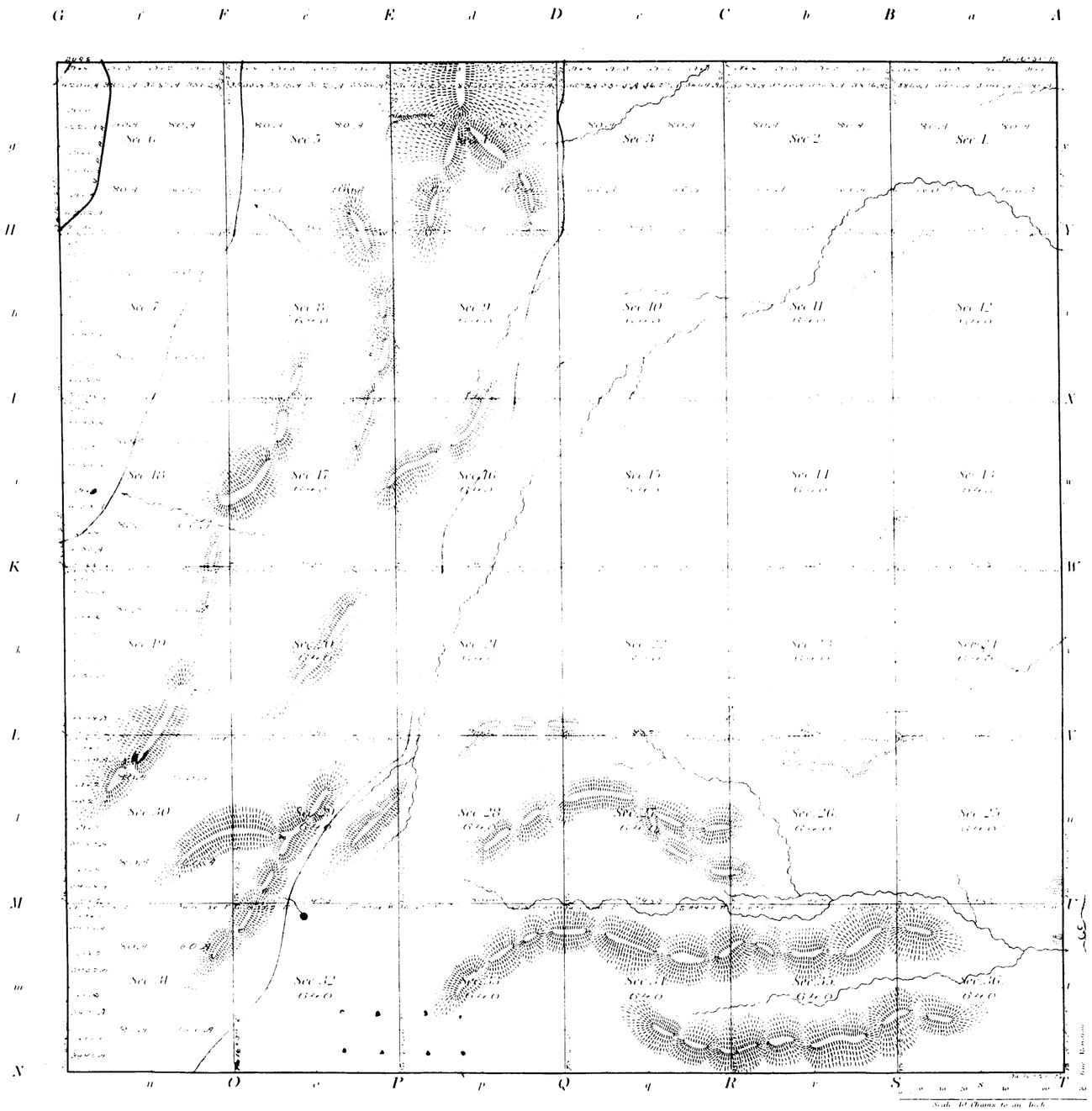

Meanders of

Posts	Courses	Ch^s Lk^s	Posts	Courses	Ch^s Lk^s	Posts	Courses	Ch^s Lk^s

Note: The coal seams designated in Secs 32 & 33 were noted in the Survey of the 4th Standard Par. West North. See Notes of same.

22989.95 Total number of Acres.

Surveys Designated	By Whom Surveyed	Date of Contract	Amount of Surveys			When Surveyed
			M	Ch^s	Lk^s	
Township lines	Edwin James	July 5th 1871				September 1871
Subdivisions	Alfred N. Rogers	June 24th 1872	59	66	65	July 8 to 16 1872

The above Map of Township No. 21 North of Range No. 80 West of 6th Principal Meridian in Wyoming Territory is strictly compilated to the field notes of the survey thereof on file in this office, which have been examined and approved.

Surveyor Generals Office,
Cheyenne Wyo Sept 10th 1872.

Silas Reed
Sur. Gen'l

168

21 - 80

0009 **Click Here for Field Notes**

7

TENTH GUIDE MERIDIAN WEST

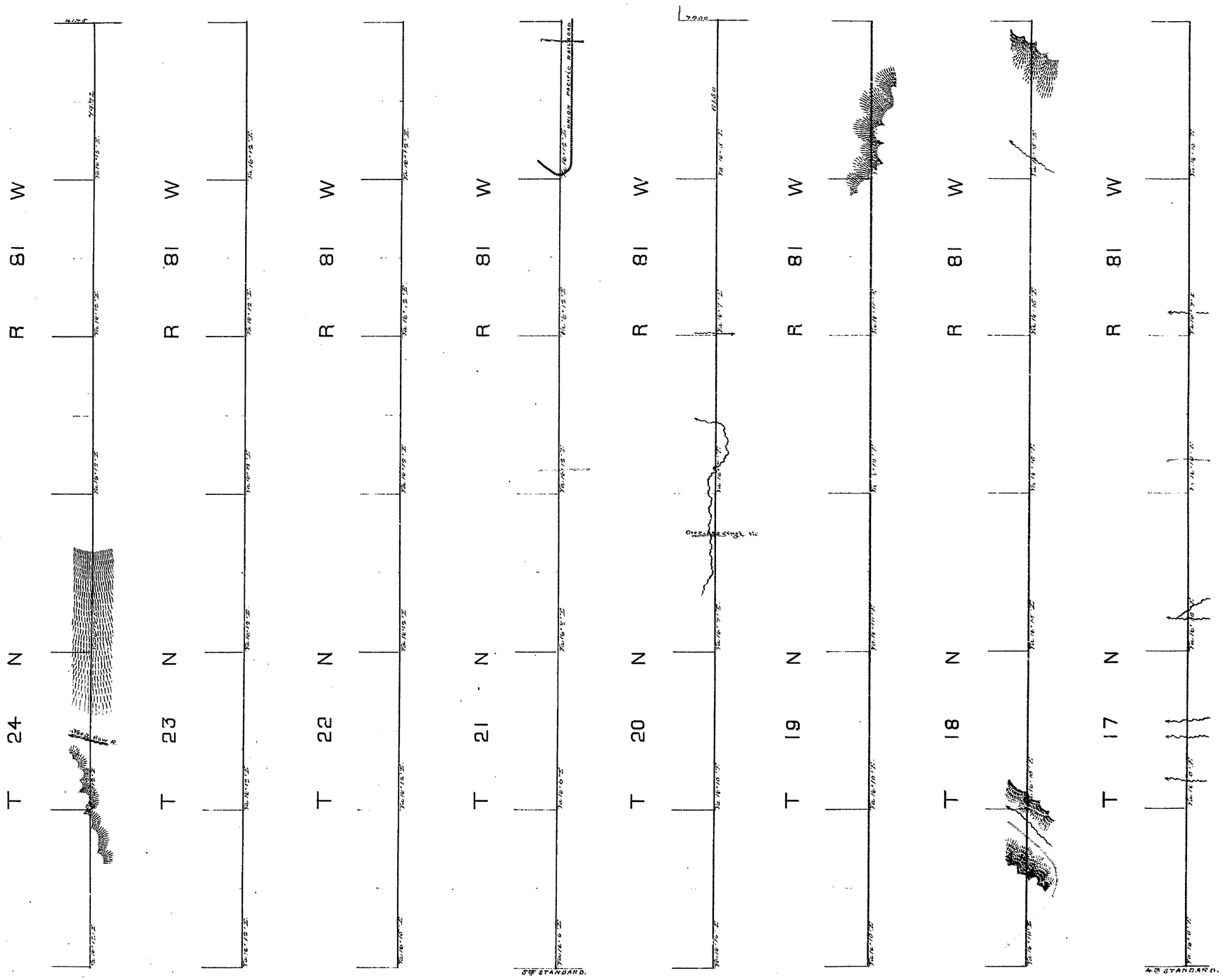

Surveys Designated	By Whom Surveyed	Date of Contract	Amt. of Surveys	When Surveyed
10th Guide Merid. West	John B. Thomas	July 1st 1871	47 · 61 · 22 2 · 45	Aug.t 7-26 1871.

I hereby certify that the above Diagram of the 10th Guide Meridian West of 6th Principal Meridian, between the 4th and 6th Standard Par. alleels North, in Wyming Territory, is strictly conformable to the field Notes of the Survey thereof on file in this Office, which have been examined and approved

Surveyor General's Office
Cheyenne Wyo. Dec. 2d 1871

Silas Reed
Surv. Genl.

Click Here for Field Notes

Indexes

FIFTH STANDARD PARALLEL NORTH

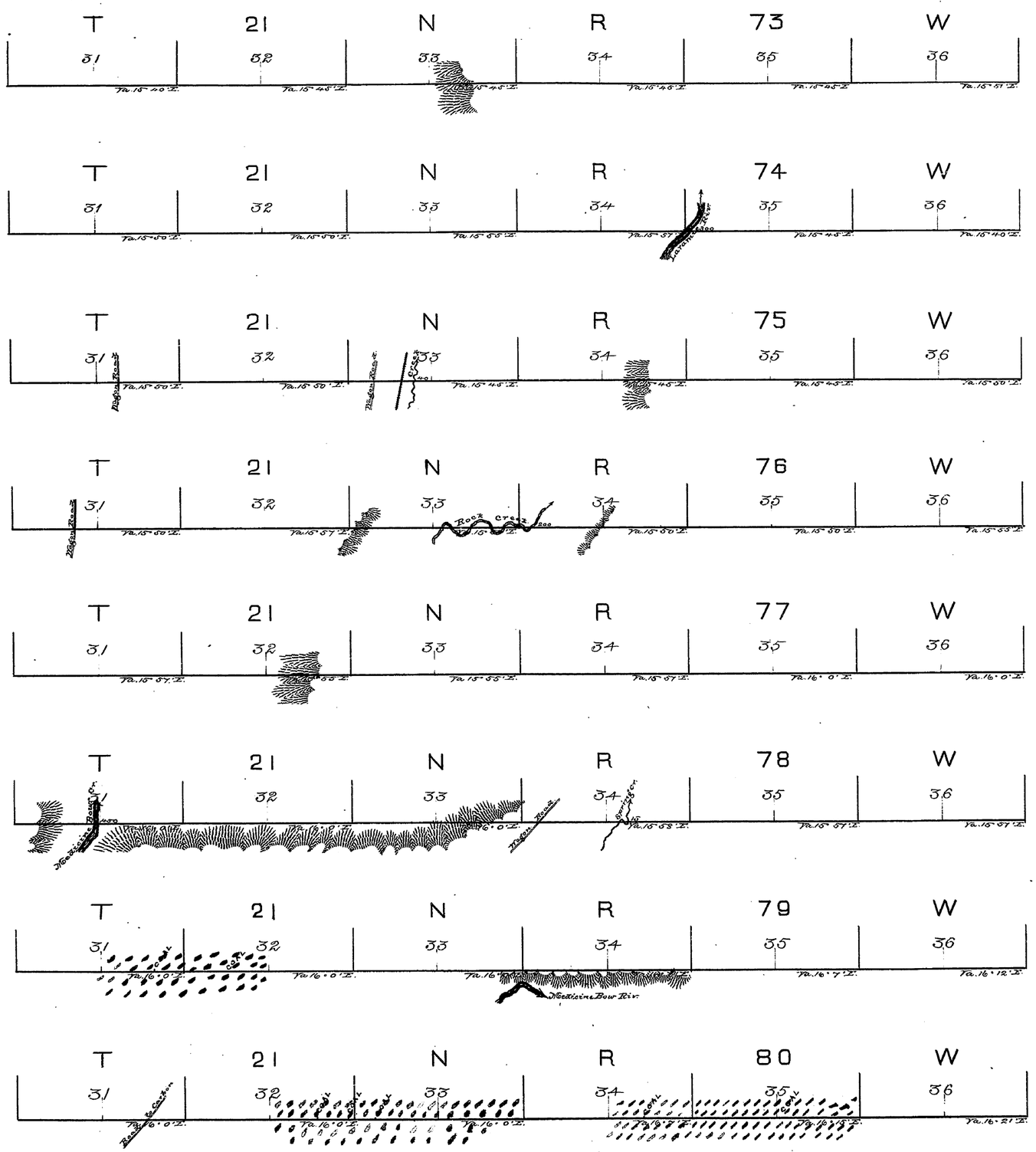

Surveys Designated	By Whom Surveyed	Date of Contract	Amt. of Surveys	When Surveyed
5th Stand. Par. N.	John B. Thomas	July 1st 1871	48 Miles	July 19-29. 1871

I hereby certify that the above Diagram of the 5th Standard Parallel North, between the 9th and 10th Guide Meridians, West of 6th Principal Meridian, in Wyoming Territory, is strictly conformable to the field Notes of the survey thereof on file in this Office, which have been examined and approved.

Surveyor General's Office
Cheyenne Wyo. Dec. 27th 1871.

Silas Reed Sur. Gen.

Click Here for Field Notes

EXTERIOR LINES



Survey Designated	By Whom Surveyed	Date of Contract	Amt of Surveys	When Surveyed
Exterior Lines	Edwin James	July 5th 1871	143 . 79 . 24 12 . 98	Aug. 12. Sept 19 1871.

I hereby certify that the above Diagram of the Exterior Lines of Townships 21. 22. 23 and 24 North, of Ranges 74. 76. 78 and 80 West of 6th Principal Meridian, in Wyoming Territory, is strictly conformable to the field notes of the survey thereof on file in this Office which have been examined and approved.

Surveyor General's Office.
Cheyenne Wyo Dec. 27. 1871

Silas Reed
Survr. Genl.

TOWNSHIP EXTERIORS

TS. 21 AND 22 N., RS. 78 79, 80 AND 81 W. 6TH P. M., WYO.

DEPENDENT RESURVEY

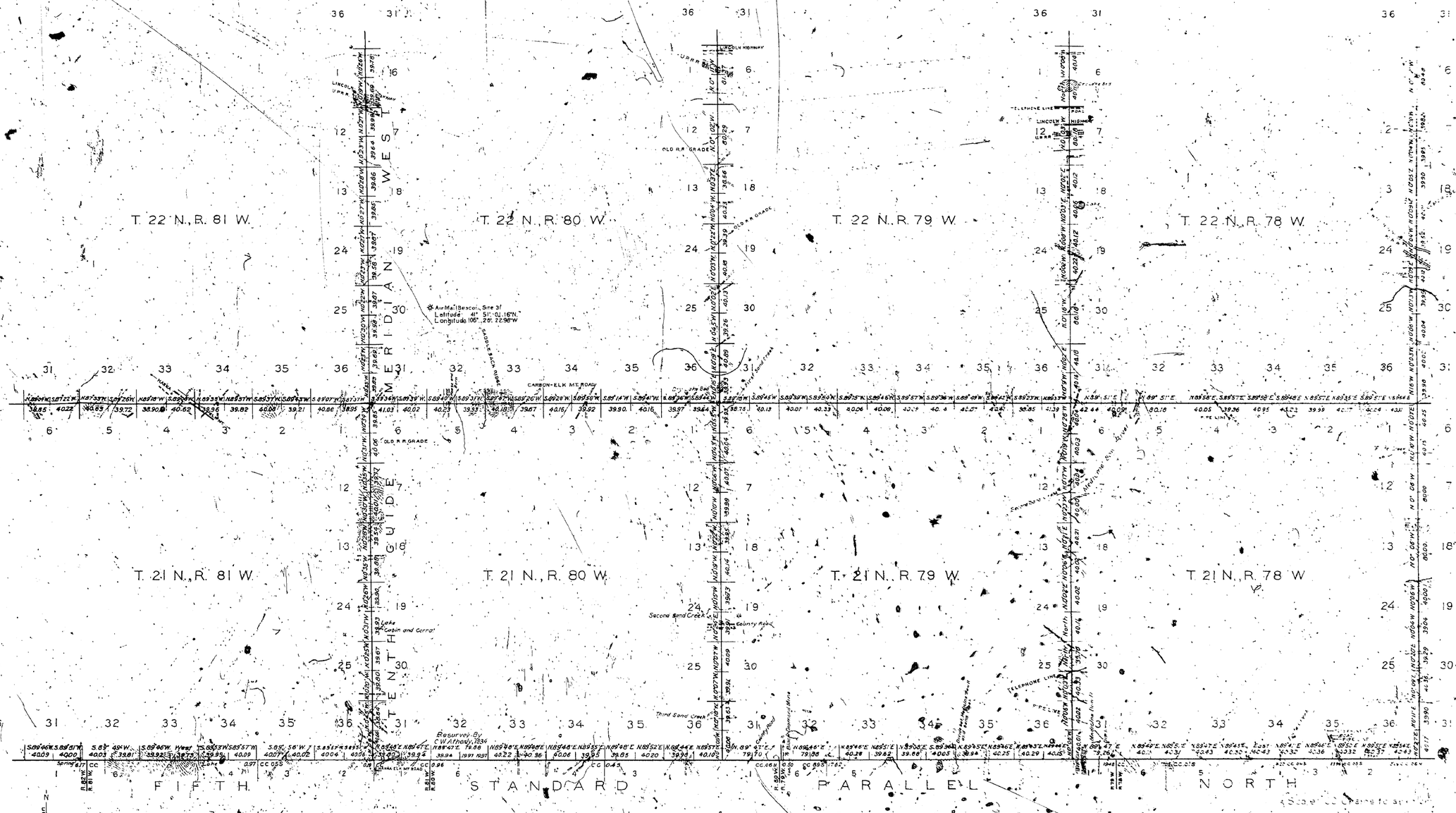

LINES DESIGNATED	BY WHOM SURVEYED	GROUP No.	GROUP DATE	MILEAGE MLS	MILEAGE CHS	WHEN SURVEYED BEGUN	WHEN SURVEYED COMPLETED
Exterior.	Mark D. King	159	March 21, 1938	95	01.85	April 22, 1938	August 29, 1938

Resurvey authorized by Commissioner's letter "E" dated June 12, 1937.

Office of Supervisor of Surveys
Denver, Colorado. Aug. 19, 1940.

The above plat of exterior lines of Townships 21 and 22 North, Ranges 78, 79, 80 and 81 West of the Sixth Principal Meridian, Wyoming is strictly conformable to the field notes of the resurvey thereof which have been examined and approved.

Grant H. Johnson
Supervisor of Surveys

UNITED STATES
DEPARTMENT OF THE INTERIOR
GENERAL LAND OFFICE
Washington, D.C. May 6, 194

The resurvey represented by this exterior plat is correctly executed in accordance with the requirements of law and the regulations of this office, is hereby accepted.

Joel David Wolfsohn
Assistant Commissioner.

3017