(6)

235

Click Here for Field Notes

31

TOWNSHIP Nº 21 NORTH RANGE Nº 81 WEST OF 6TH PRINCIPAL MERIDIAN

G f F e E d D c C b B a A

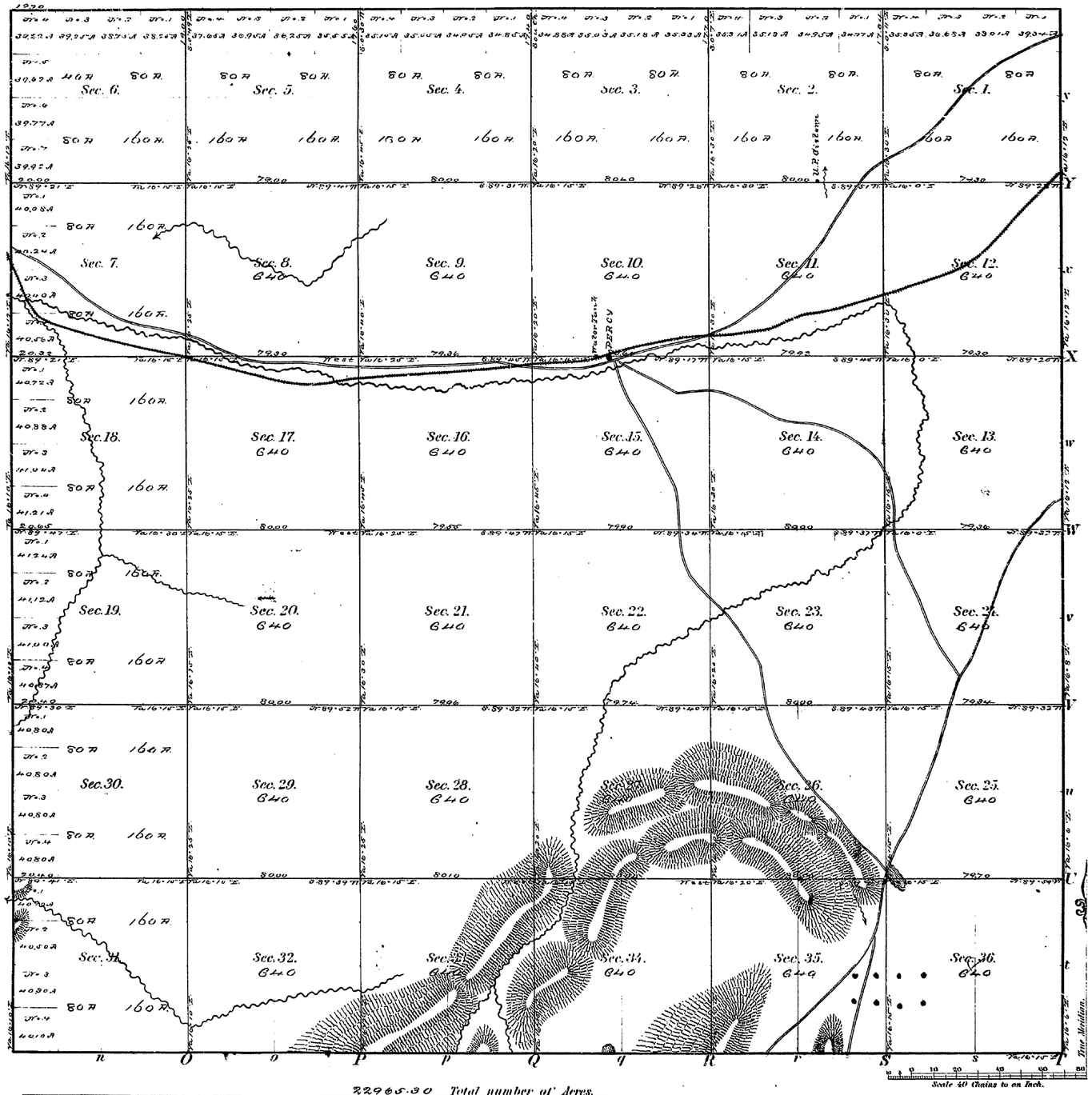

Meanders of								
Posts	Courses	Ch.s Lks.	Posts	Courses	Ch.s Lks.	Posts	Courses	Ch.s Lks.

22965.30 Total number of Acres.

Surveys Designated	By Whom Surveyed	Date of Contract	Amount of Surveys	When Surveyed
			M. Ch.s Lk.s	
Township lines	Thos. B. Medary	June 17th 1873		July 1873
Subdivisions	Meantime H. Grant	June 18th 1873	69 - 66 - 14	July 26. Aug.t 1st 1873.

The above Map of Township 21 North of Range 81 West of 6th Principal Meridian in Wyoming Territory is strictly conformable to the field notes of the survey thereof on file in this Office, which have been examined and approved.

Surveyor Generals Office Cheyenne Wyo. Nov. 19th 1873.

Silas Reed Surv.r Gen.l

221

21 - 81

Click Here for Field Notes

TENTH GUIDE MERIDIAN WEST

R 81 W | R 81 W | R 81 W | R 81 W | R 81 W | R 81 W | R 81 W | R 81 W | R 81 W

T 24 N

T 23 N

T 22 N

T 21 N

T 20 N

T 19 N

T 18 N

T 17 N

6th STANDARD.

4th STANDARD.

Surveys Designated	By Whom Surveyed	Date of Contract	Amt of Surveys	When Surveyed
10th Guide Merid. West	John B. Thomas.	July 1st 1871	47 · 61 · 22	Augt 7-26 1871.
			2 · 75	

I hereby certify that the above Diagram of the 10th Guide Meridian West of 6th Principal Meridian, Between the 4th and 6th Standard Par. allels North, in Wyoming Territory, is strictly conformable to the field Notes of the Survey thereof on file in this Office, which have been examined and approved

Surveyor Generals Office
Cheyenne Wyo. Dec. 4th 1871

Silas Reed
Surv. Genl.

Click Here for Field Notes

Inclusive

FIFTH STANDARD PARALLEL NORTH

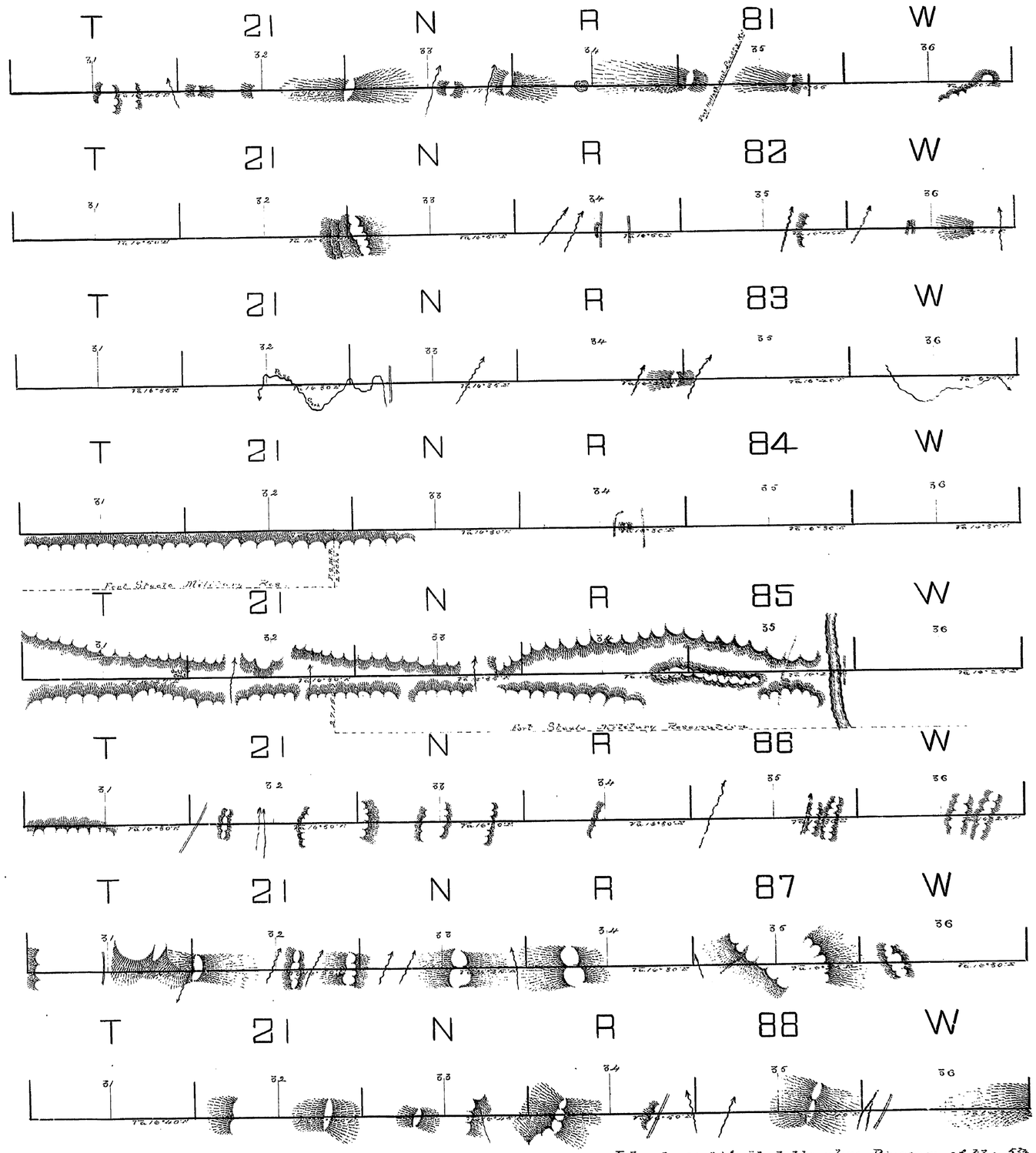

Surveys Designated	By Whom Surveyed	Date of Contract	Amt. of Surveys	When Surveyed
5th Stand'd Par'l N	William O Dawney	June 26th 1872	48 Miles	Aug 1st 14th 1874

I hereby certify that the above Diagram of the 5th Standard Parallel North, between the 10th and 11th Guide Meridian West of 6th Principal Meridian, in Wyoming Territory is strictly conformable to the field Notes of the Survey thereof on file in this office, which have been examined and approved

Surveyor General's Office
Cheyenne Wyoming Dec'm 18th

Silas Reed
Sur. Gen'l

(6)

Click Here for Field Notes

Indexed

217

EXTERIOR LINES

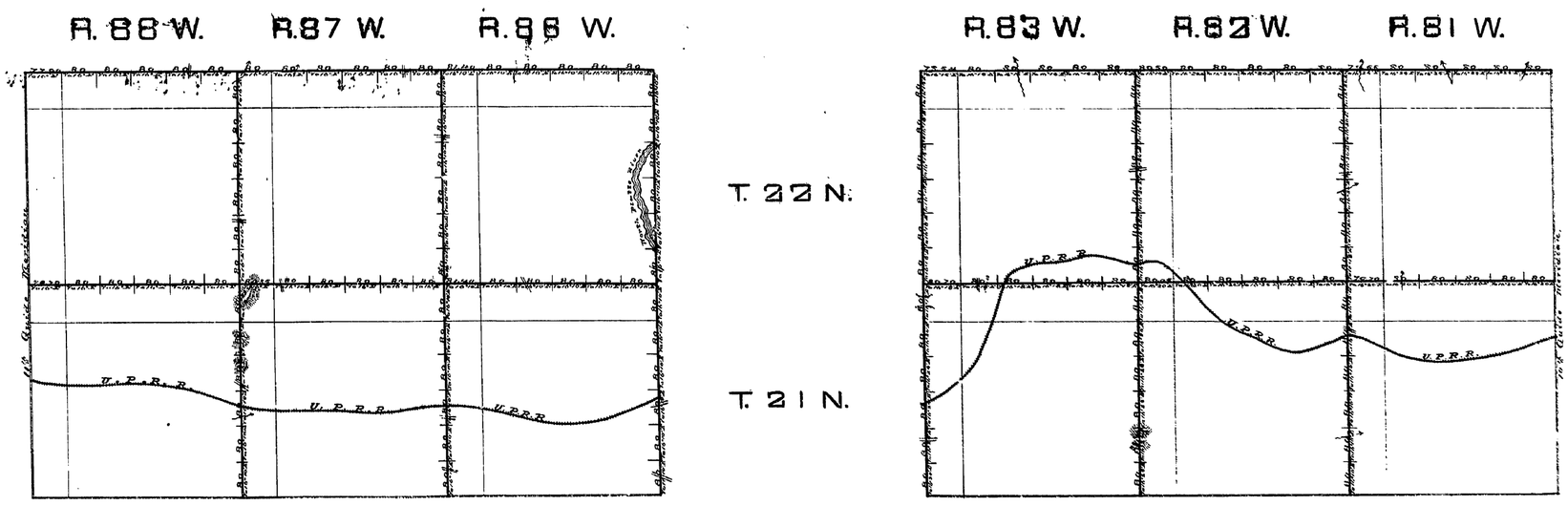

Surveys Designated	By Whom Surveyed	Date of Contract	Amt. of Surveys	When Surveyed
Exterior Tp. Lines	Thomas B. Medary	June 17th 1873	M. 142 - Chs 78 - Lks 79	July 21st Aug 16th 1873
Connections	Thomas B. Medary	June 17th 1873		

I hereby certify that the above Diagram of the Exterior lines of Townships 21 and 22 North, Ranges 81, 82, 83, 86, 87 and 88 West of the 6th Principal Meridian in Wyoming Territory is strictly conformable to the field notes of the survey thereof on file in this office, which have been examined and approved

Surveyor Generals Office
Cheyenne Wyo. Oct. 25th 1873.

Silas Reed
Surr. Genl

Places. 6205

TOWNSHIP EXTERIORS

TS. 21 AND 22 N., RS. 78 79, 80 AND 81 W. 6TH P. M., WYO.

DEPENDENT RESURVEY



LINES DESIGNATED	BY WHOM SURVEYED	GROUP No.	GROUP DATE	MILEAGE MLS	MILEAGE CHS	WHEN SURVEYED BEGUN	WHEN SURVEYED COMPLETED
Exterior.	Mark D. King	159	March 21, 1938	95	01.85	April 22, 1938	August 29, 1938

Resurvey authorized by Commissioner's letter "E" dated June 12, 1937.

Office of Supervisor of Surveys
Denver, Colorado. Aug. 19, 1940

The above plat of exterior lines of Townships 21 and 22 North, Ranges 78, 79, 80 and 81 West of the Sixth Principal Meridian, Wyoming, is strictly conformable to the field notes of the resurvey thereof which have been examined and approved.

Supervisor of Surveys

UNITED STATES
DEPARTMENT OF THE INTERIOR
GENERAL LAND OFFICE
Washington, D.C. May 6, 194

The resurvey represented by this diagram is correctly executed in accordance with the requirements of law and the regulations of this office, is hereby accepted

Assistant Commissioner

3017