(6)

Click Here for Field Notes

54

261

# TOWNSHIP No. 21 NORTH RANGE No. 82 WEST OF 6TH PRINCIPAL MERIDIAN

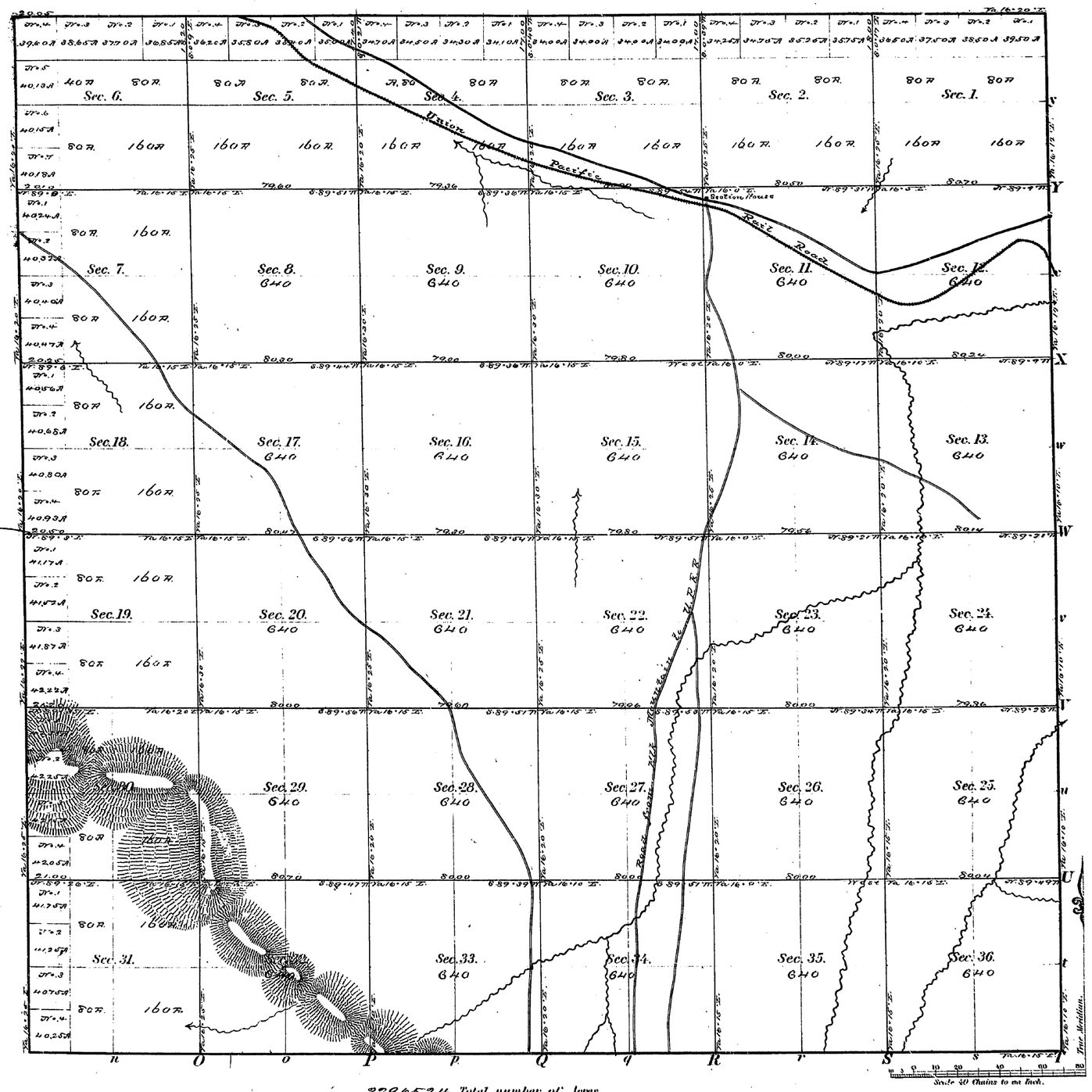


| Meanders of | | | | | | | | |
|---|---|---|---|---|---|---|---|---|
| Posts | Courses | Ch.s Lk.s | Posts | Courses | Ch.s Lk.s | Posts | Courses | Ch.s Lk.s |

22965.24 Total number of Acres.

| Surveys Designated | By Whom Surveyed | Date of Contract | Amount of Surveys M. Ch.s Lk.s | When Surveyed |
|---|---|---|---|---|
| Township lines | Thos B. Medary | June 17 1873 | | July 1873 |
| Subdivisions | Wm H. Grant | June 18 1873 | 59. 69. 58 | Aug.st 4-9 1873. |

The above Map of Township No. 21 North of Range No. 82 West of 6th Principal Meridian in Wyoming Territory is strictly conformable to the field notes of the survey thereof on file in this Office, which have been examined and approved.

Surveyor Generals Office
Cheyenne Wyo. Nov. 21st 1873

Silas Reed
Sur. Genl

244

21 - 82

Click Here for Field Notes



Indexed

# FIFTH STANDARD PARALLEL NORTH

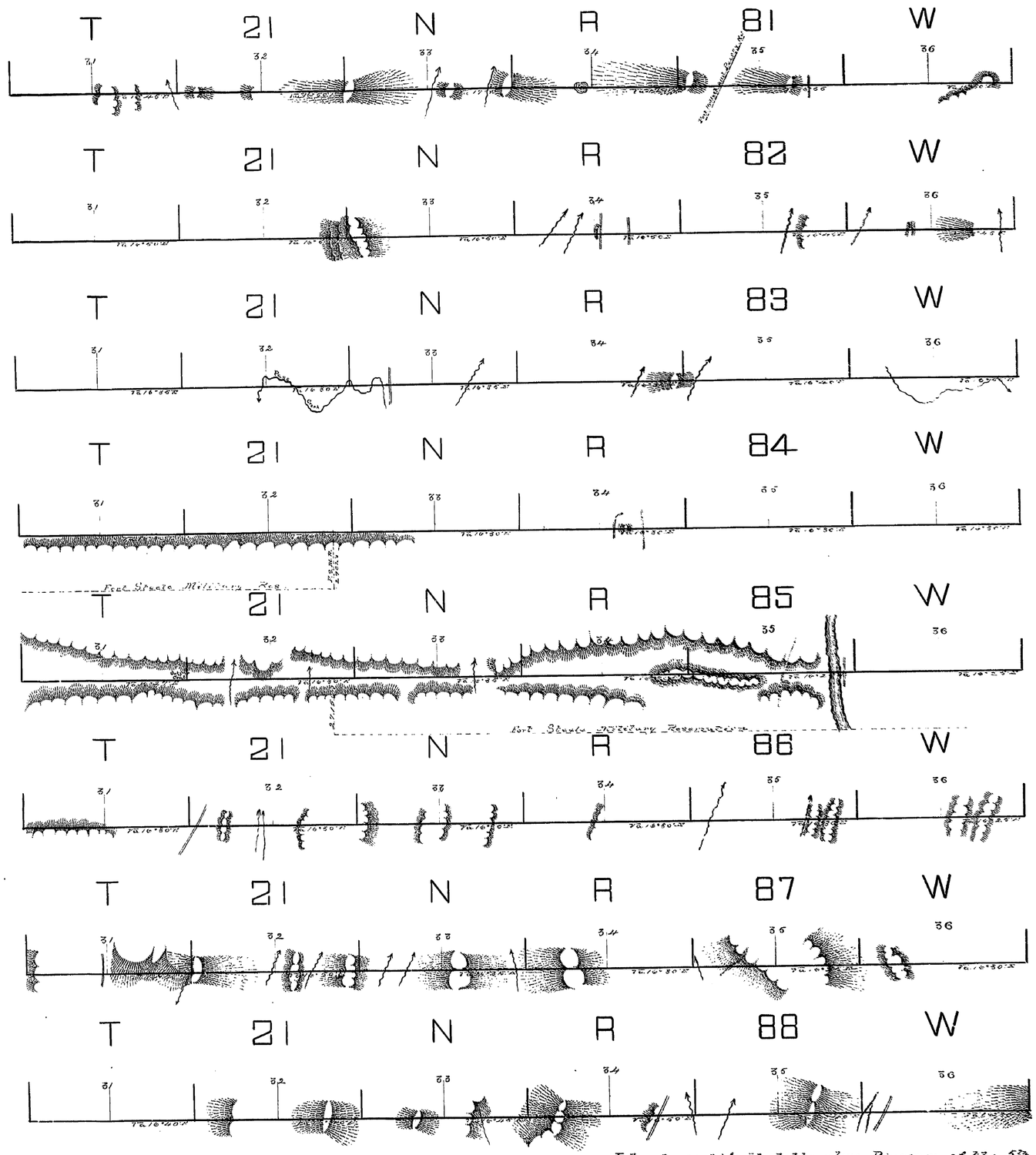


| Surveys Designated | By Mon. Surveyed | Date of Contract | Amt. of Surveys | Mon. Surveyed |
|---|---|---|---|---|
| 5th Stand. Par. N | William O. Dorsey | June 26th 1872 | 48 Miles | Aug. 1st 14th 1872 |

I hereby certify that the above Diagram of the 5th Standard Parallel North, between the 10th and 11th Guide Meridian West of 6th Principal Meridian, in Wyoming Territory is strictly conformable to the field Notes of the Survey thereof on file in this office, which have been examined and approved.

Surveyor General's Office
Cheyenne Wyoming Dec. 1st 1872

Silas Reed
Sur. Genl.

(6)

Click Here for Field Notes

Indexed

217

# EXTERIOR LINES

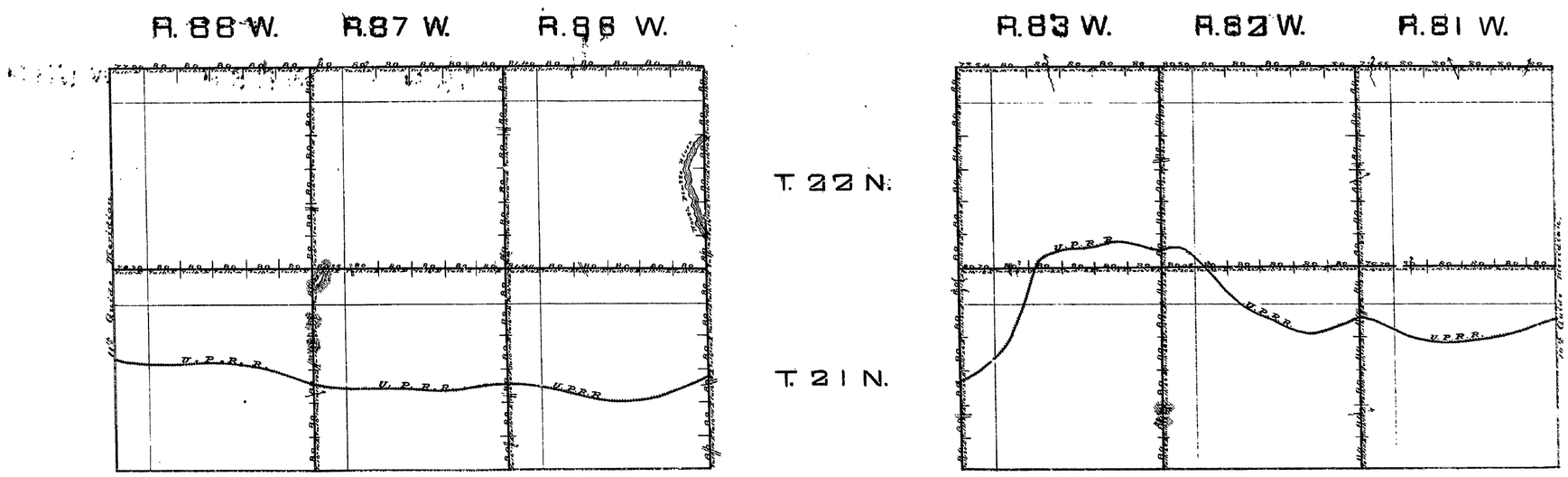


| Surveys Designated | By Whom Surveyed | Date of Contract | Amt. of Surveys | When Surveyed |
|---|---|---|---|---|
| Exterior Tp. Lines | Thomas B. Medary | June 17th 1873 | M. 142 - Chs 78 - Lks 79 | July 21st Aug 16th 1873 |
| Connections | Thomas B. Medary | June 17th 1873 | | |

I hereby certify that the above Diagram of the Exterior lines of Townships 21 and 22 North, Ranges 81, 82, 83, 86, 87 and 88 West of the 6th Principal Meridian in Wyoming Territory is strictly conformable to the field notes of the survey thereof on file in this office, which have been examined and approved

Surveyor Generals Office
Cheyenne Wyo. Oct. 25th 1873.

Silas Reed
Surr. Genl

# TOWNSHIP EXTERIORS

## TS. 21 AND 22 N., RS. 82, 83 AND 84 W. 6TH P. M., WYO.

DEPENDENT RESURVEY

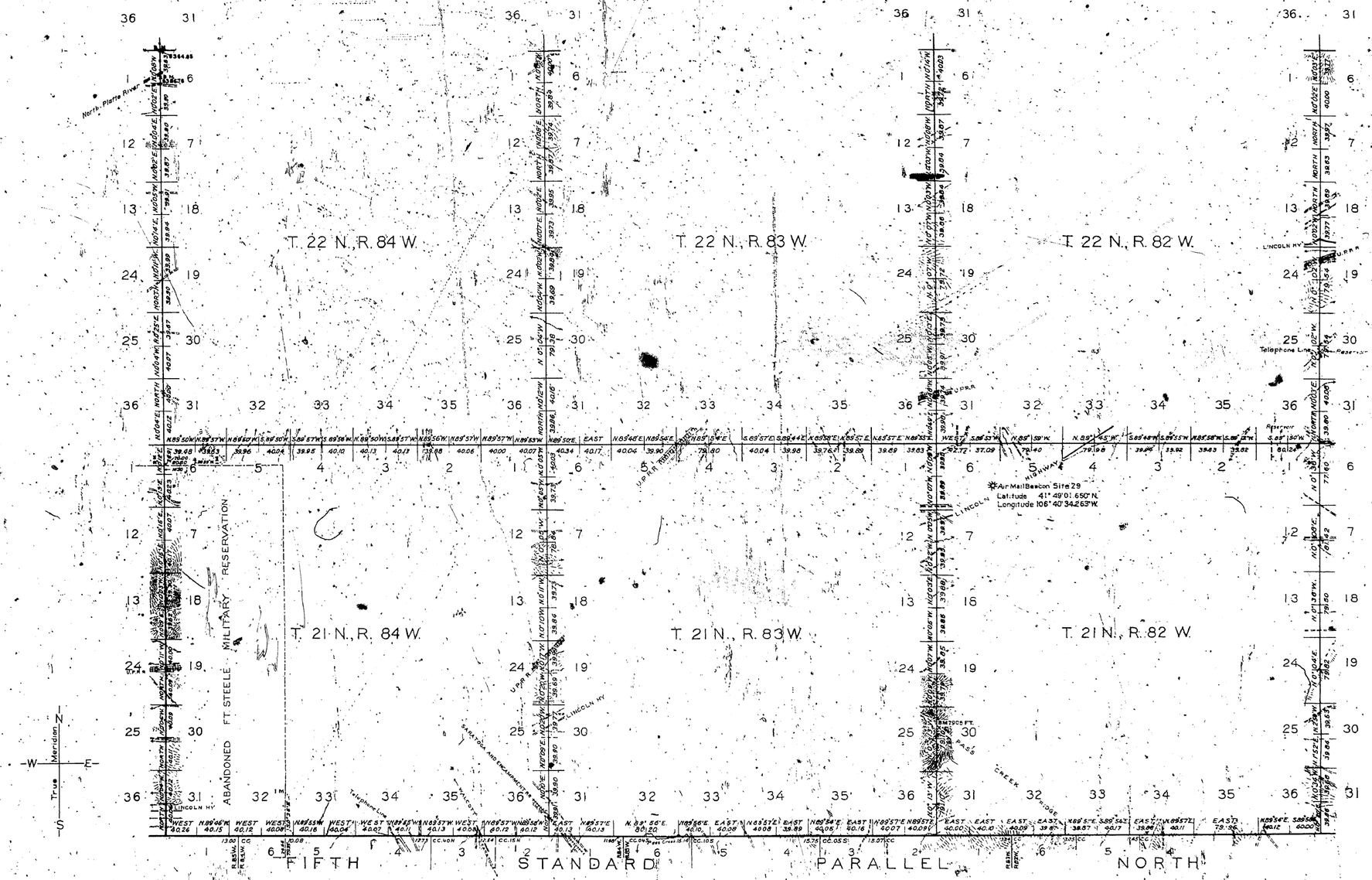


| LINES DESIGNATED | BY WHOM SURVEYED | GROUP No. | GROUP DATE | MILEAGE MLS. | MILEAGE CHS | WHEN SURVEYED BEGUN | WHEN SURVEYED COMPLETED |
|---|---|---|---|---|---|---|---|
| Exterior | Mark D. King | 159 | March 21, 1938 | 83 | 62.40 | April 22, 1938 | August 29, 1938 |
| Connecting | " | " | " | — | 37.26 | " | " |

Resurvey authorized by Commissioner's letter "E" dated June 12, 1937

*Office of Supervisor of Surveys*

*Denver, Colorado. Aug. 19, 1940.*

*The above plat of exterior lines of Townships 21 and 22 North, Ranges 82, 83 and 84 West of the Sixth Principal Meridian, Wyoming, is strictly conformable to the field notes of the resurvey thereof which have been examined and approved.*

Supervisor of Surveys.

*UNITED STATES*
*DEPARTMENT OF THE INTERIOR*
*GENERAL LAND OFFICE*

*Washington, D. C., May 16, 1941.*

*The resurvey represented by this plat having been correctly executed in accordance with the requirements of law and the regulations of this office is hereby accepted.*

Assistant Commissioner.

3019