7831 Click Here for Field Notes

ORIGINAL

TOWNSHIP 21 NORTH, RANGE 85 WEST, OF THE SIXTH PRINCIPAL MERIDIAN, WYOMING.

DEPENDENT RESURVEY

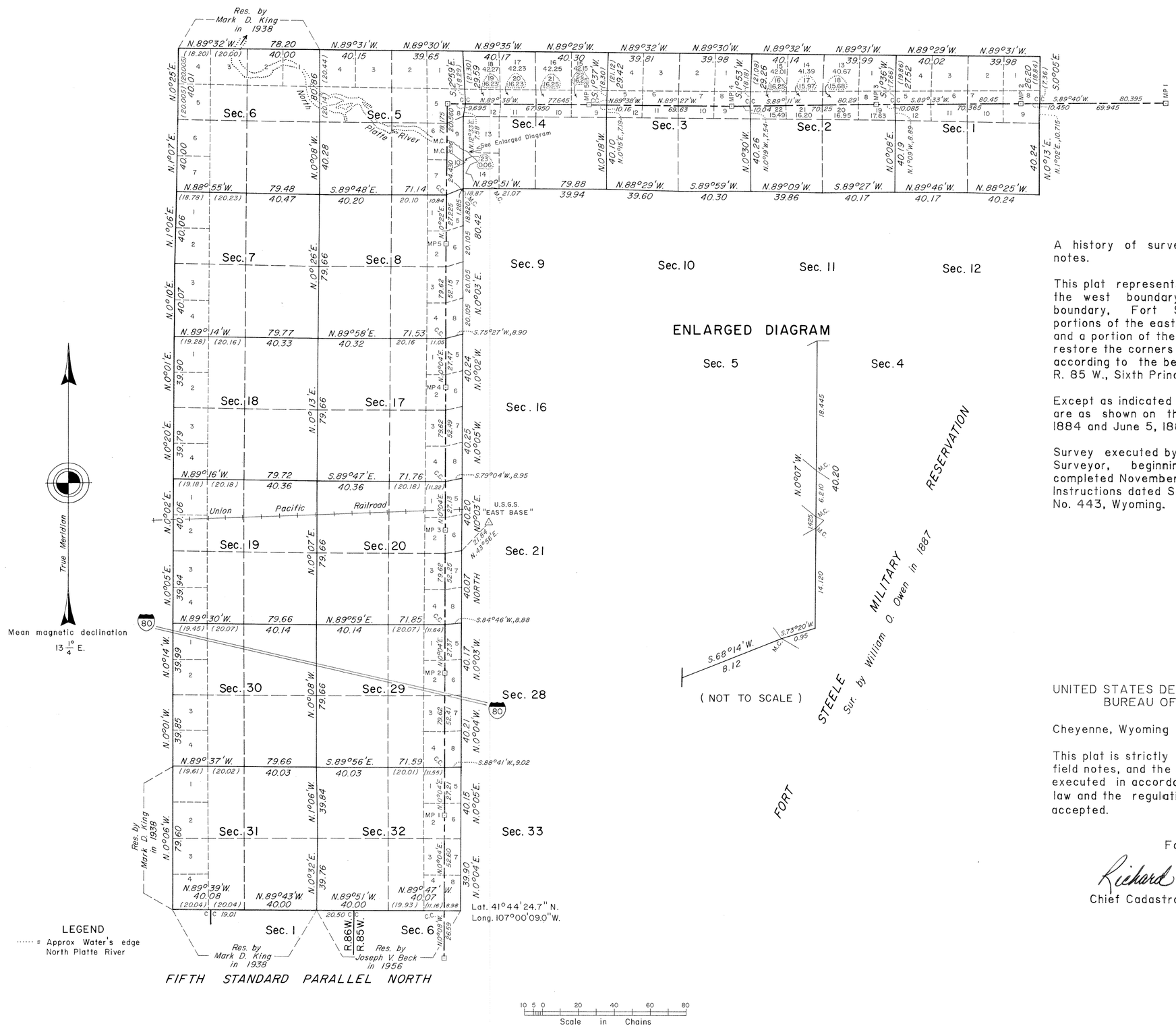

A history of surveys is contained in the field notes.

This plat represents the dependent resurvey of the west boundary, a portion of the north boundary, Fort Steele Military Reservation, portions of the east, west, and north boundaries, and a portion of the subdivisional lines designed to restore the corners in their true original locations according to the best available evidence, T. 21 N., R. 85 W., Sixth Principal Meridian, Wyoming.

Except as indicated hereon, the lottings and areas are as shown on the plats approved October 9, 1884 and June 5, 1888.

Survey executed by William H. Herbst, Cadastral Surveyor, beginning October 12, 1982, and completed November 16, 1982, pursuant to Special Instructions dated September 24, 1982, for Group No. 443, Wyoming.

UNITED STATES DEPARTMENT OF THE INTERIOR
BUREAU OF LAND MANAGEMENT

Cheyenne, Wyoming May 3, 1988

This plat is strictly conformable to the approved field notes, and the survey, having been correctly executed in accordance with the requirements of law and the regulations of this Bureau, is hereby accepted.

For the Director

Richard L. Pakes

Chief Cadastral Surveyor for Wyoming

2303 C

6927

ORIGINAL

TOWNSHIP 21 NORTH, RANGE 85 WEST OF THE SIXTH PRINCIPAL MERIDIAN, WYOMING.

SUPPLEMENTAL PLAT OF SECTION 26

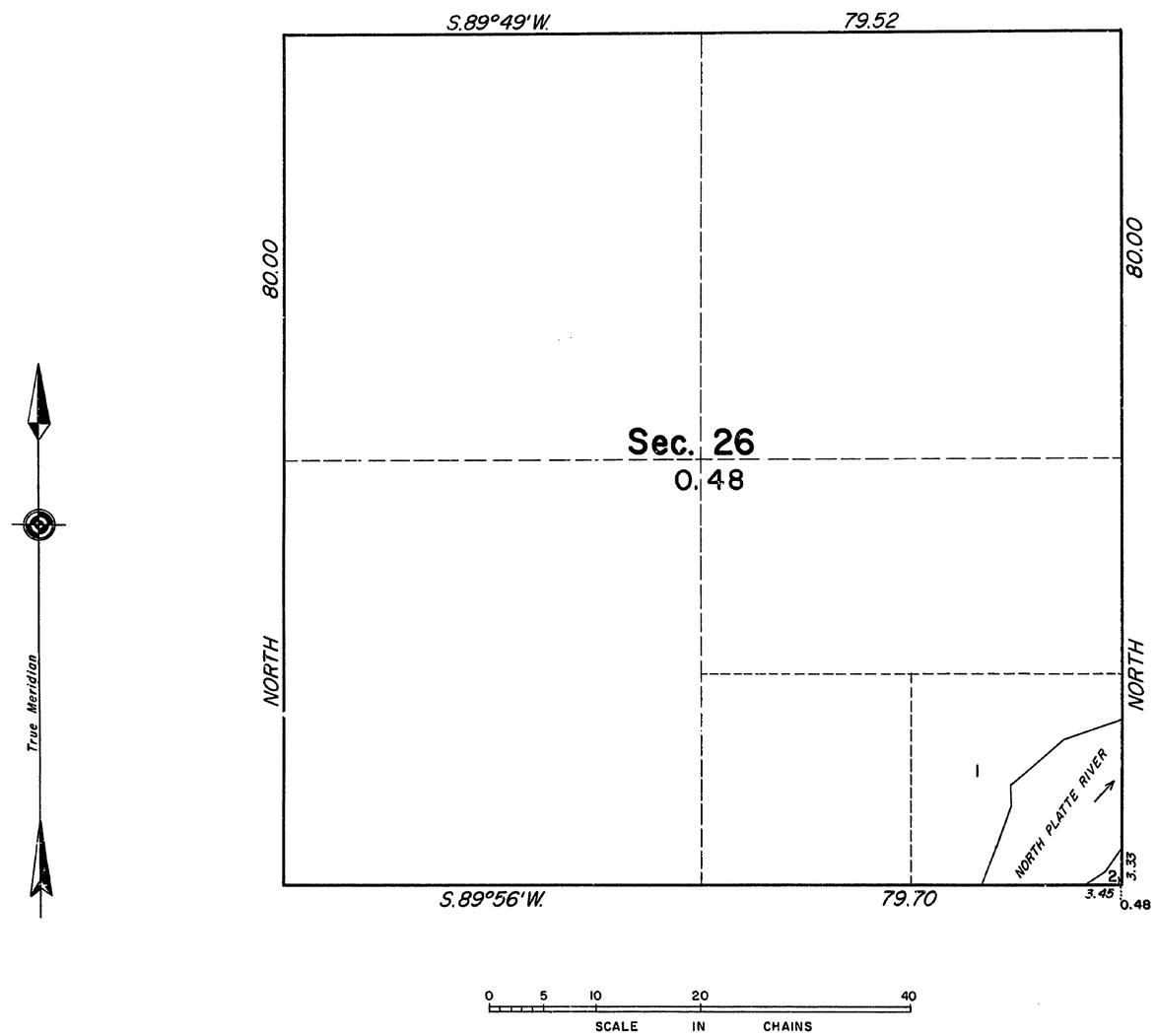

This supplemental plat of section 26, Township 21 North, Range 85 West of the Sixth Principal Meridian, Wyoming, provides for the designation and acreage of lot 2, situated on the right bank of the North Platte River in the southeast corner of section 26, as shown on the plat approved June 23, 1888, to which reference will be made for areas not shown hereon.

A field investigation by Jack A. Eaves, Supervisory Cadastral Surveyor, on June 14, 1963, reveals that there has been no appreciable change in the channel of the North Platte River, adjoining this lot, since the time of the original survey, and the size and configuration of the lot is essentially the same as shown on the plat approved June 23, 1888.

UNITED STATES DEPARTMENT OF THE INTERIOR
BUREAU OF LAND MANAGEMENT
Washington, D. C. September 13, 1963

This plat having been prepared in accordance with the official records, is hereby accepted.

For the Director

Clark L. Gumm

Acting Chief, Division of Engineering

21 85

2303-A

Filed with the Land Office Oct. 15, 1963

30

35

496

FORT FRED STEELE MILITARY RESERVATION.

Scale 40 chs to 1 inch. Magnetic Var: East.

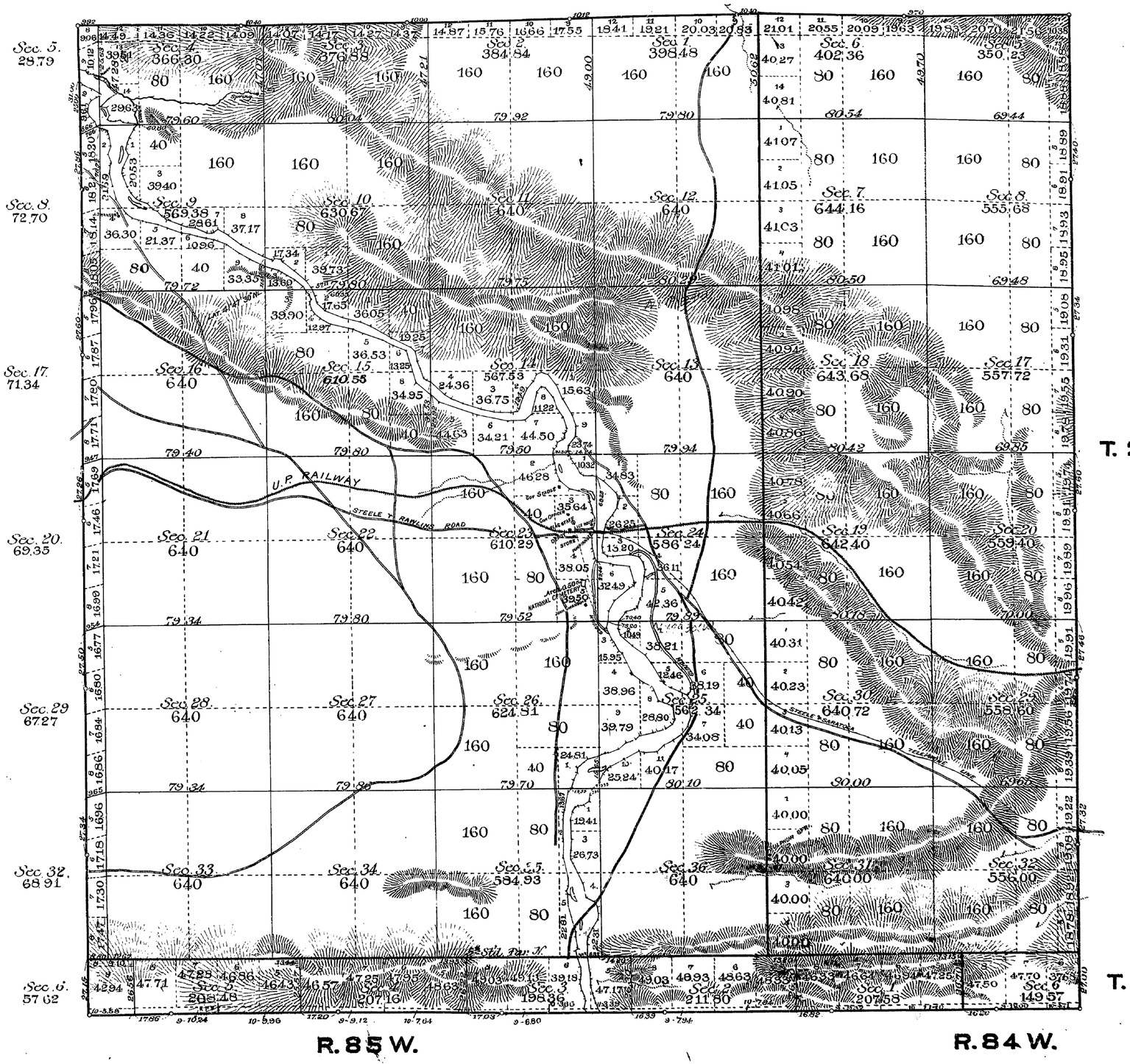

Township lines at 7.00 per mile.
Subdivisions . . 5.00 " " "
Meanders . . . 9.00 " " "

Area of Nat'l Cemetry 0.50 a.
Area of Reservation 22282.62 a.

Surveys Designated.	By Whom Surveyed.	Date of Contract.	Amount of Surveys Mls.	Chs.	Lks.	When Surveyed.	Magnetic Declination.
Township Lines	Wm O. Owen	April 13th 1887	5	77	32	July 10-11, 1887	V. 15'45' East.
Subdivisions	" " "	" " "	60	33	42	" 12-16 "	15'30'-15'45 "
Connections	" " "	" " "	1	00	61	" " " "	15'39'-15'45' "
Meanders	" " "	" " "	17	69	11	" 16-18 "	15'27'-15'48' "

I certify that the above plat of the Fort Fred Steele Military Reservation in Tps 20 and 21 North, Ranges 84 and 85 West of the 6th Principal Meridian, Wyoming Territory, is strictly conformable to the field notes of survey thereof on file in this office, which have been examined and approved.

Surveyor General's Office,
Cheyenne, Wyoming, June 23rd 1888

John Charles Thompson
U.S. Surveyor General

424 A.

429 A

21-85

Click Here for Field Notes

TOWNSHIP No. 21 NORTH, RANGE No. 85 WEST of the 6th Principal MERIDIAN.

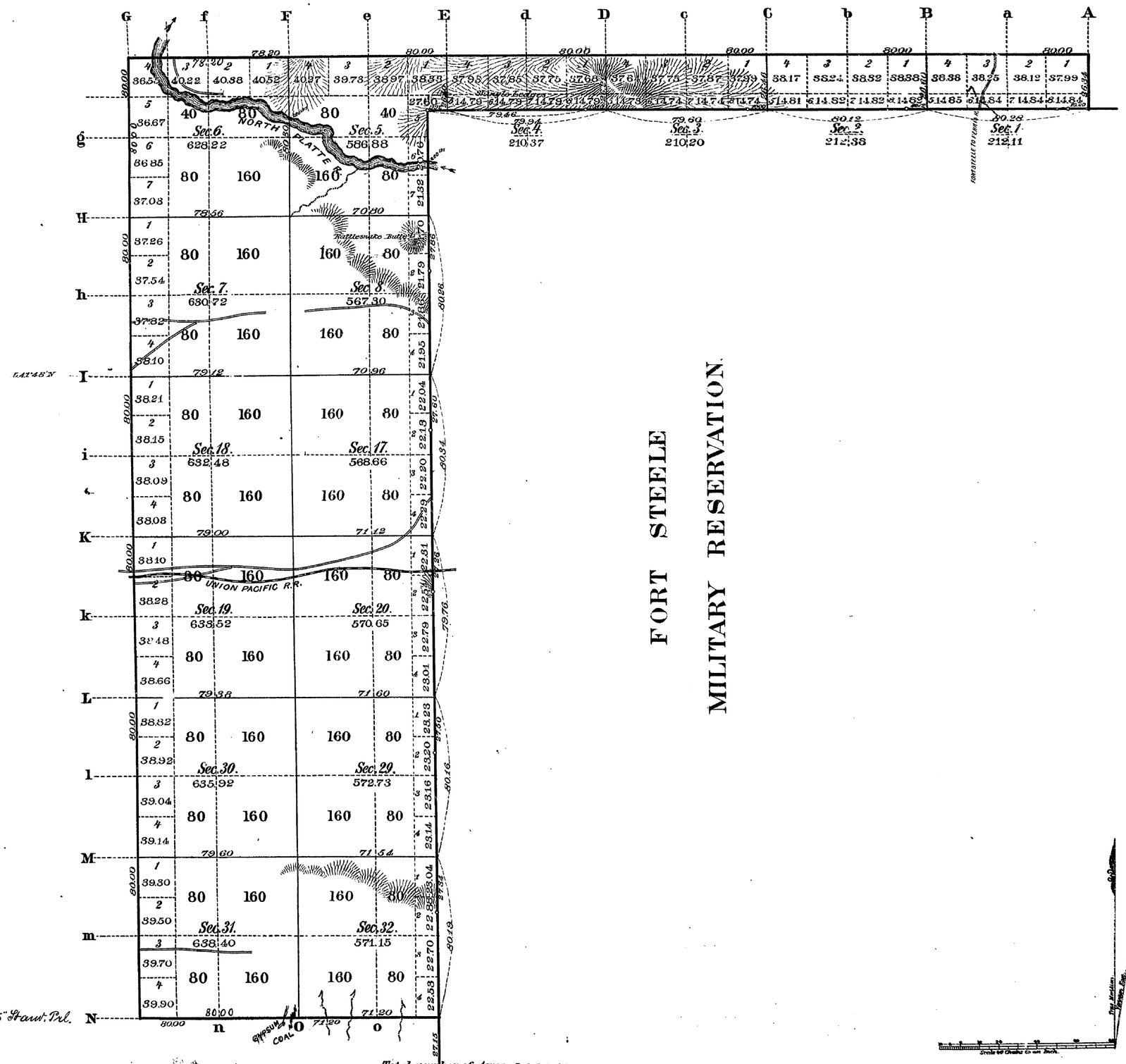

FORT STEELE
MILITARY RESERVATION.

Chained 1 Mile, 12 chs. 78 lks
Target fired at augmented rates

Total number of Acres. 8,081.69

Surveys Designated	By Whom Surveyed	Date of Contract	Amount of Surveys Mls	Chs	Lks	When Surveyed	Magnetic Declination
Township lines							
Subdivisions	R.M. Jones	Feb. 20th 1884	16	57	66	July 7-10, 1884	16°24' ~~16°33'~~ E.
Connections	" " "	" " "	2	18	00	" " "	
Retracings Std.	" " "	" " "	1	71	20	" " "	
" Tp lines	" " "	" " "	11	78	20	" " "	

The above Map of Township No. 21 North Range No. 85 West of the Sixth Principal Meridian Wyoming Territory is strictly conformable to the field notes of the survey thereof on file in this Office which have been examined and approved

Surveyor General's Office,
Cheyenne, Wyoming
October 9th 1884

Wm. H. Meldrum
Sur. Gen.l

2303

A. GAST & CO.- ST. LOUIS & N.Y.

Click Here for Field Notes

3978

FORT STEELE MILITARY RESERVATION.

Scale 40 chains to 1 inch. Magnetic Variation, East.

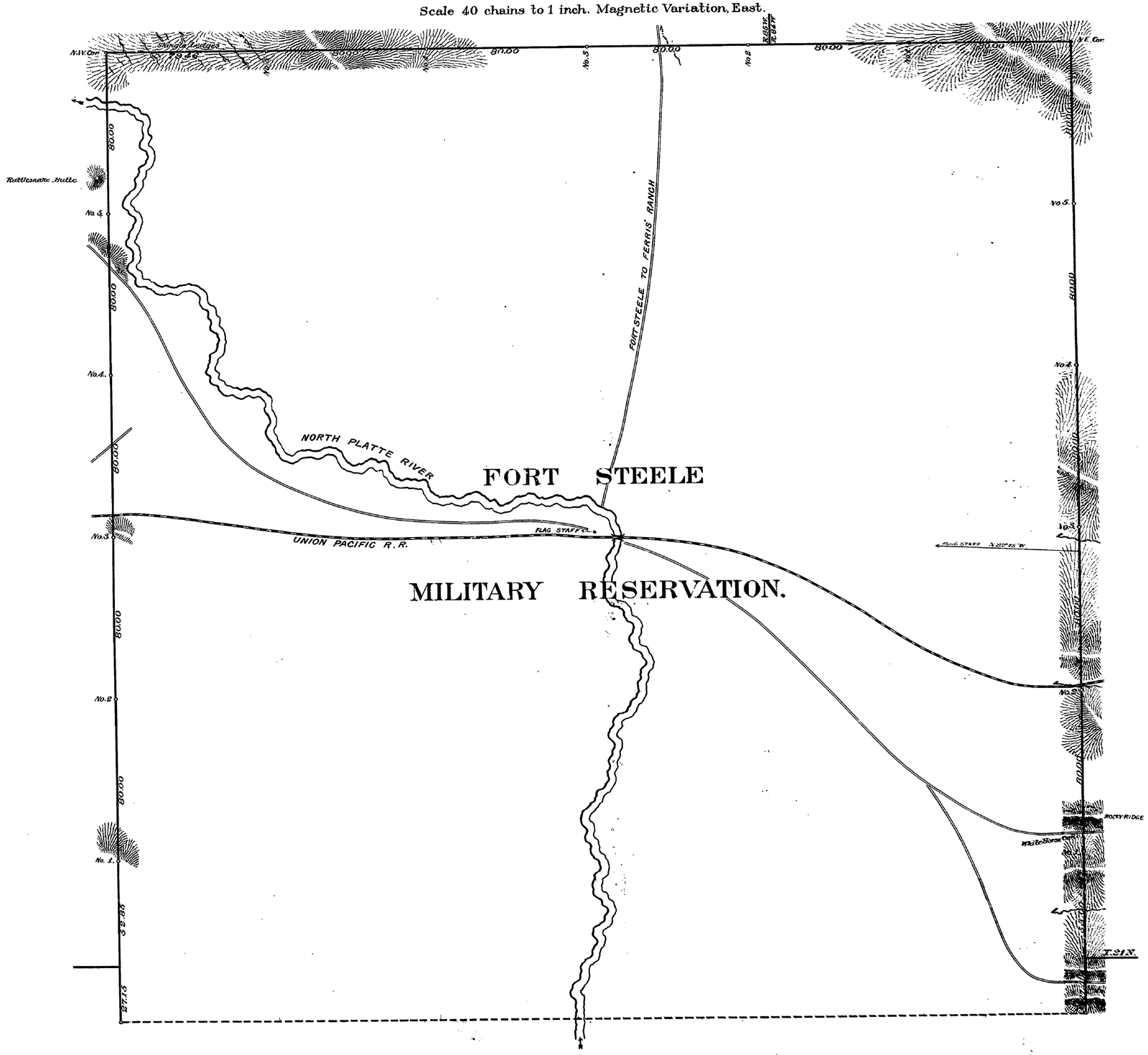

6Mls, 30Chs, 46Lks
Charged for at augmented rates

Surveys Designated.	By Whom Surveyed.	Date of Instructions.	Amount of Surveys. mls.			When Surveyed.
N.E. & W. Res. Bound.	R.M. Jones	May 22nd 1884	17	25	31	June 30 - July 2, 1884
Retracings	" " "	" " "		54	15	" " "

I hereby certify that the above diagram, of the East, North and West boundaries of the Fort Steele Military Reservation, is strictly conformable to the field notes of the survey thereof on file in this office, which have been examined and approved.

Surveyor Generals Office,
Cheyenne Wyoming October 9th 1884

John W. Weldrum
Sur. Genl.

2300

21-85

Click Here for Field Notes

Indexed

FIFTH STANDARD PARALLEL NORTH

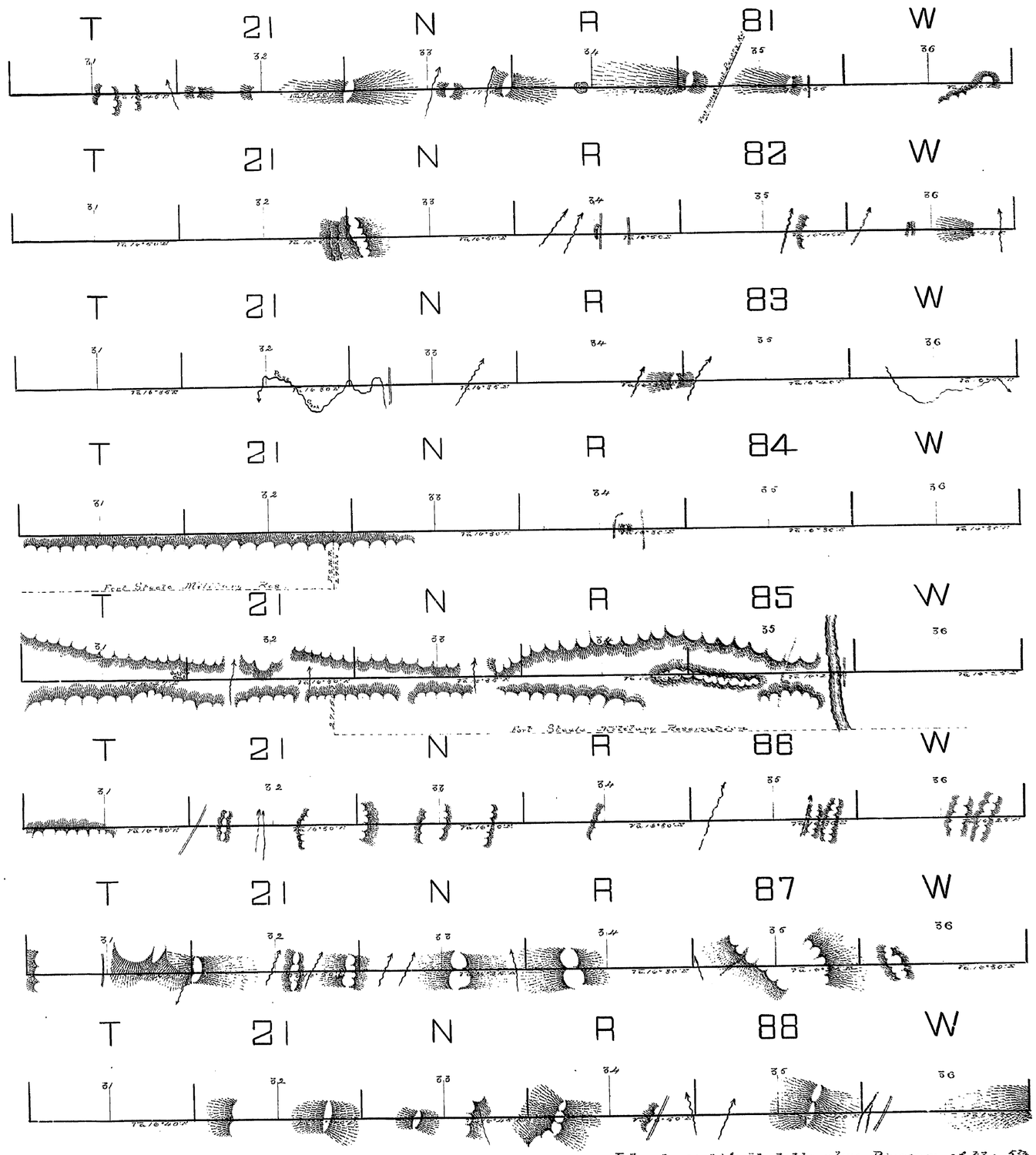

Surveys Designated	By Mon. Surveyed	Date of Contract	Amt. of Surveys	Mon. Surveyed
5th Stand. Par. N	William O. Dorsey	June 26th 1872	48 Miles	Aug. 1st 14th 1872

I hereby certify that the above Diagram of the 5th Standard Parallel North, between the 10th and 11th Guide Meridian West of 6th Principal Meridian, in Wyoming Territory is strictly conformable to the field Notes of the Survey thereof on file in this office, which have been examined and approved.

Surveyor General's Office
Cheyenne Wyoming Dec. 1st 1872

Silas Reed
Sur. Genl.

Acces 6222

ORIGINAL

TOWNSHIPS Nº 21 AND 22 NORTH, RANGES Nº 85, 86, 87, AND 88 WEST, SIXTH PRINCIPAL MERIDIAN, WYOMING

DEPENDENT RESURVEY OF EXTERIOR LINES

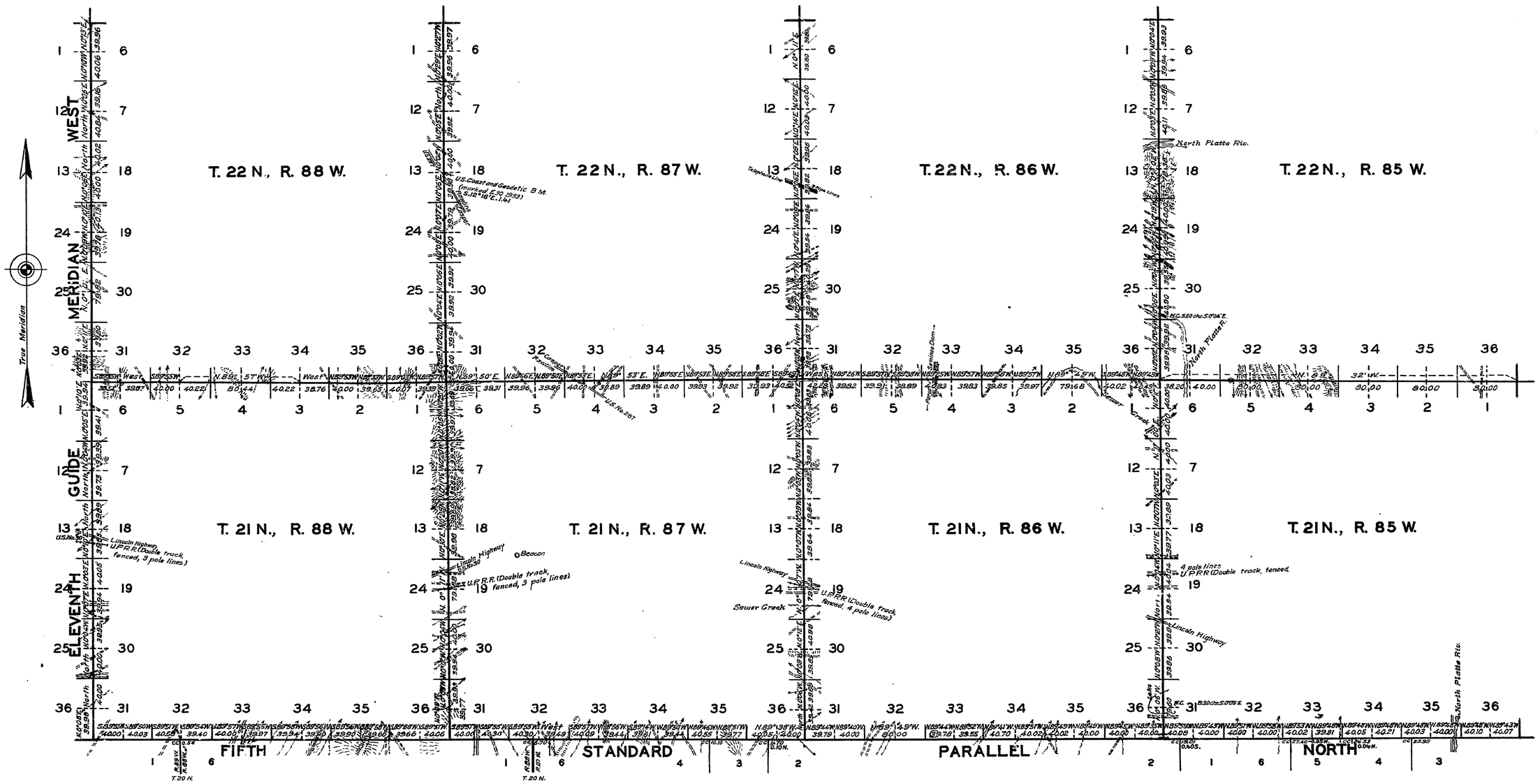

Resurvey authorized by General Land Office letter "E" dated June 12, 1937.

SCALE: 100 CHS. TO AN INCH

LINES DESIGNATED	BY WHOM SURVEYED	GROUP NO.	GROUP DATE	MILEAGE ML.S.	MILEAGE CHS.	WHEN SURVEYED BEGUN	WHEN SURVEYED COMPLETED
EXTERIOR	MARK D. KING	162	AUG. 10, 1938	95	64.00	SEPT. 14, 1938	NOV. 6, 1938

Office of Supervisor of Surveys
Denver, Colorado, Sept. 26, 1941

The above plat of the exterior lines of Townships Nos. 21 and 22 North, Ranges Nos. 85, 86, 87, and 88 West of the Sixth Principal Meridian, Wyoming, is strictly conformable to the field notes of the resurvey thereof, which have been examined and approved.

Supervisor of Surveys

UNITED STATES
DEPARTMENT OF THE INTERIOR
GENERAL LAND OFFICE
Washington, D.C., Oct. 3, 1941

The resurvey represented by this plat having been correctly executed in accordance with the requirements of law and the regulations of this office, is hereby accepted.

Joel David Wolfsohn
Assistant Commissioner

MJL

AMT

3021