(6)

Click Here for Field Notes

267

86

TOWNSHIP No. 21 NORTH RANGE No. 86 WEST OF 6th PRINCIPAL MERIDIAN



Meanders of								
Posts	Courses	Ch.s Lks.	Posts	Courses	Ch.s Lks.	Posts	Courses	Ch.s Lks.

See resurvey of Sec 25 - Record Sec. South line - 2-5-60

22991.39 Total number of Acres.

Surveys Designated	By Whom Surveyed	Date of Contract	Amount of Surveys M.	Ch.s	Lks.	When Surveyed
Township lines	Thos. B. Vickers	Oct. 17th 1872				Aug. 17-9 1873
Subdivisions	Wm. H. Chapman	Oct. 18th 1872	574	72	8	Oct. 4-20 1873

The above Map of Township No. 21 North of Range No. 86 West of 6th Principal Meridian in Wyoming Territory is strictly conformable to the field notes of the survey thereof on file in this Office, which have been examined and approved.

Surveyor Generals Office
Cheyenne Wyo. Dec. 21st 1873.

Silas Reed
Sur. Gen.

250

21-86

Acces 6222

ORIGINAL

TOWNSHIPS Nº 21 AND 22 NORTH, RANGES Nº 85, 86, 87, AND 88 WEST, SIXTH PRINCIPAL MERIDIAN, WYOMING

DEPENDENT RESURVEY OF EXTERIOR LINES

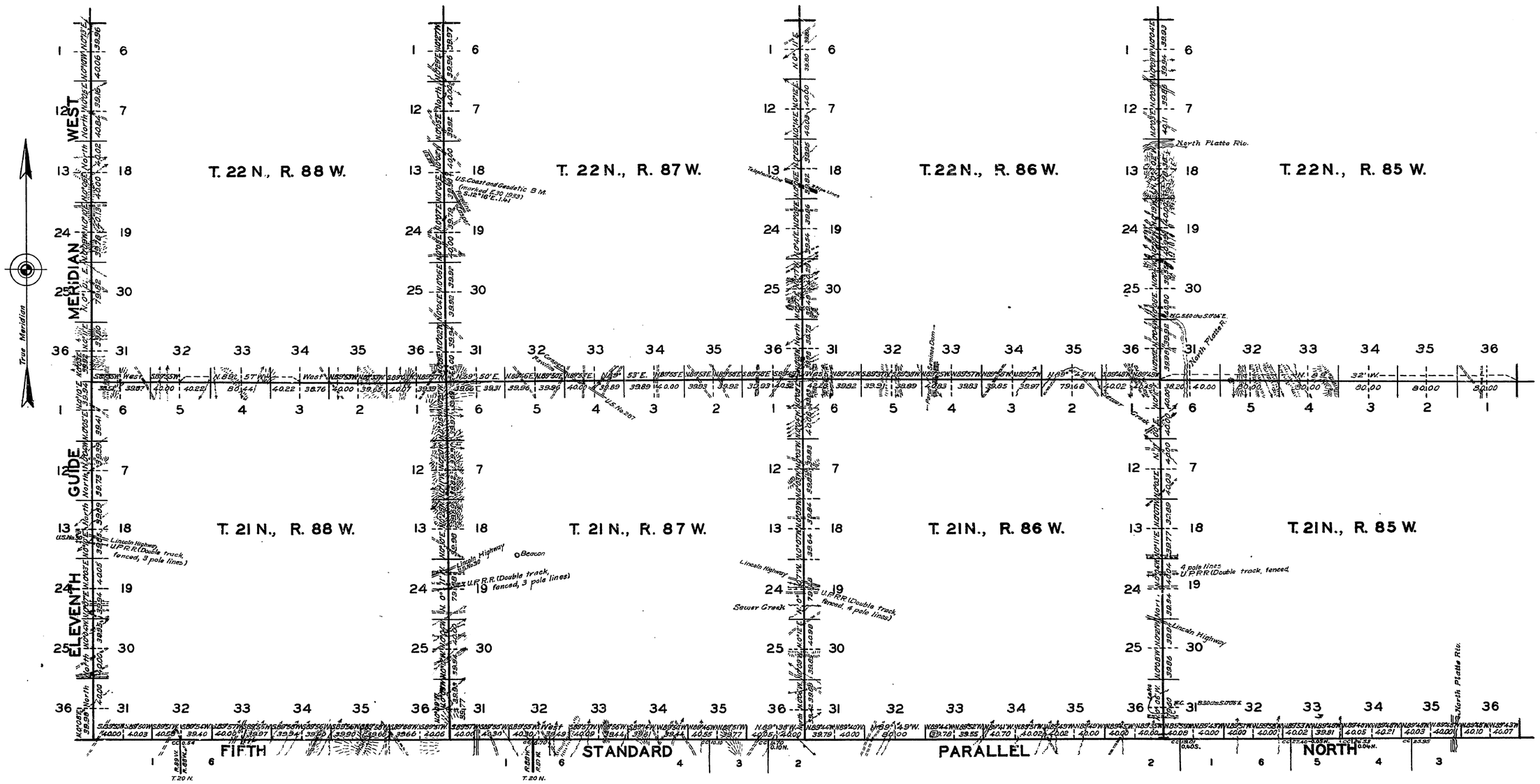

Resurvey authorized by General Land Office letter "E" dated June 12, 1937.

SCALE: 100 CHS. TO AN INCH

LINES DESIGNATED	BY WHOM SURVEYED	GROUP NO.	GROUP DATE	MILEAGE ML.S.	MILEAGE CHS.	WHEN SURVEYED BEGUN	WHEN SURVEYED COMPLETED
EXTERIOR	MARK D. KING	162	AUG. 10, 1938	95	64.00	SEPT. 14, 1938	NOV. 6, 1938

Office of Supervisor of Surveys
Denver, Colorado, Sept. 26, 1941

The above plat of the exterior lines of Townships Nos. 21 and 22 North, Ranges Nos. 85, 86, 87, and 88 West of the Sixth Principal Meridian, Wyoming, is strictly conformable to the field notes of the resurvey thereof, which have been examined and approved.

Supervisor of Surveys

UNITED STATES
DEPARTMENT OF THE INTERIOR
GENERAL LAND OFFICE
Washington, D.C., Oct. 3, 1941

The resurvey represented by this plat having been correctly executed in accordance with the requirements of law and the regulations of this office, is hereby accepted.

Joel David Wolfsohn
Assistant Commissioner

MJL

AMT

3021

Click Here for Field Notes

Inclusive

FIFTH STANDARD PARALLEL NORTH

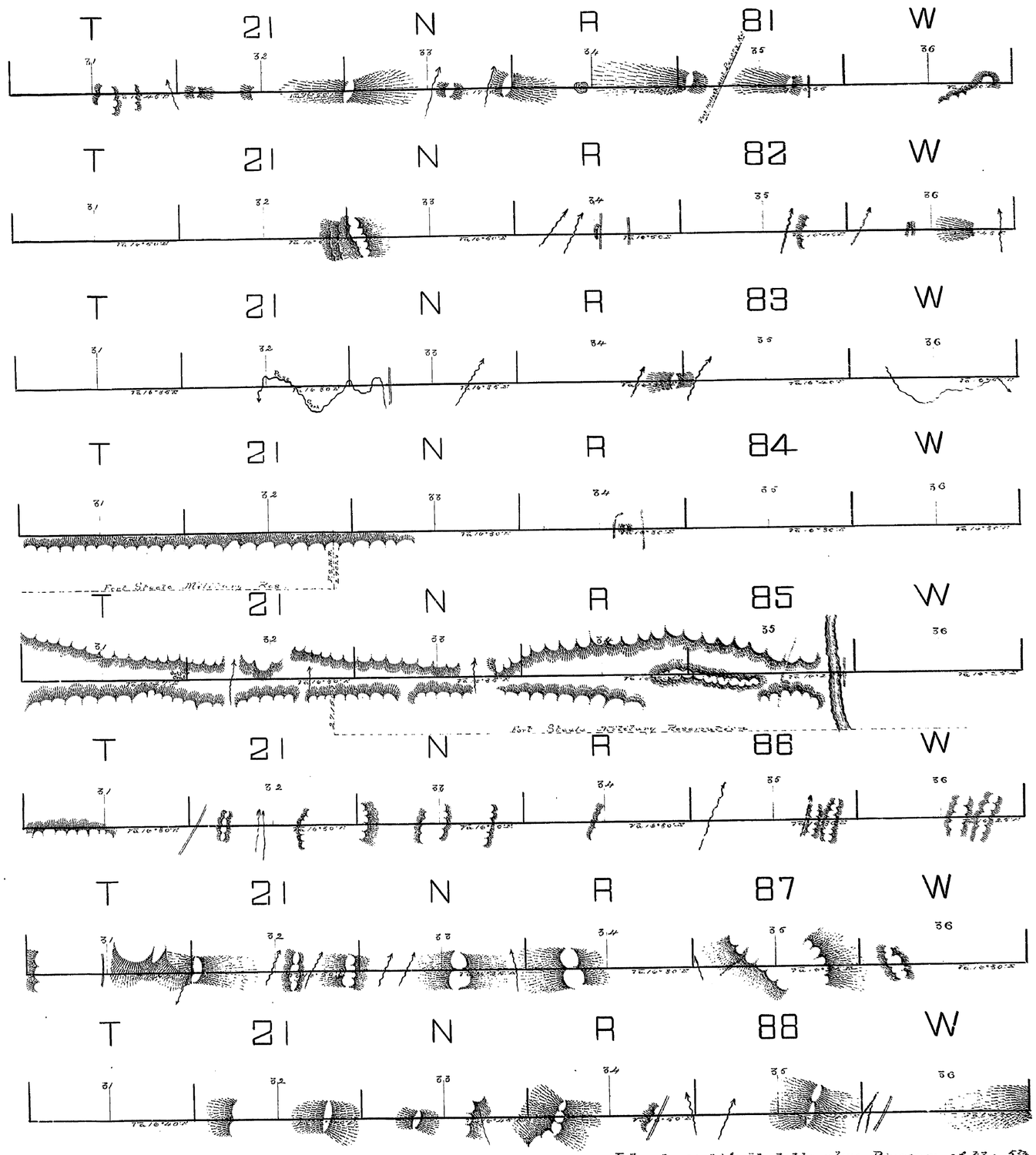

Surveys Designated	By Whom Surveyed	Date of Contract	Amt. of Surveys	When Surveyed
5th Stand. Par. N	William O. Dorsey	June 26th 1872	48 Miles	Aug. 1st 14th 1872

I hereby certify that the above Diagram of the 5th Standard Parallel North, between the 10th and 11th Guide Meridian West of 6th Principal Meridian, in Wyoming Territory is strictly conformable to the field Notes of the Survey thereof on file in this office, which have been examined and approved.

Surveyor General's Office
Cheyenne Wyoming Dec. 1st 1872

Silas Reed
Sur. Genl.

(6)

Click Here for Field Notes

Indexed

217

EXTERIOR LINES

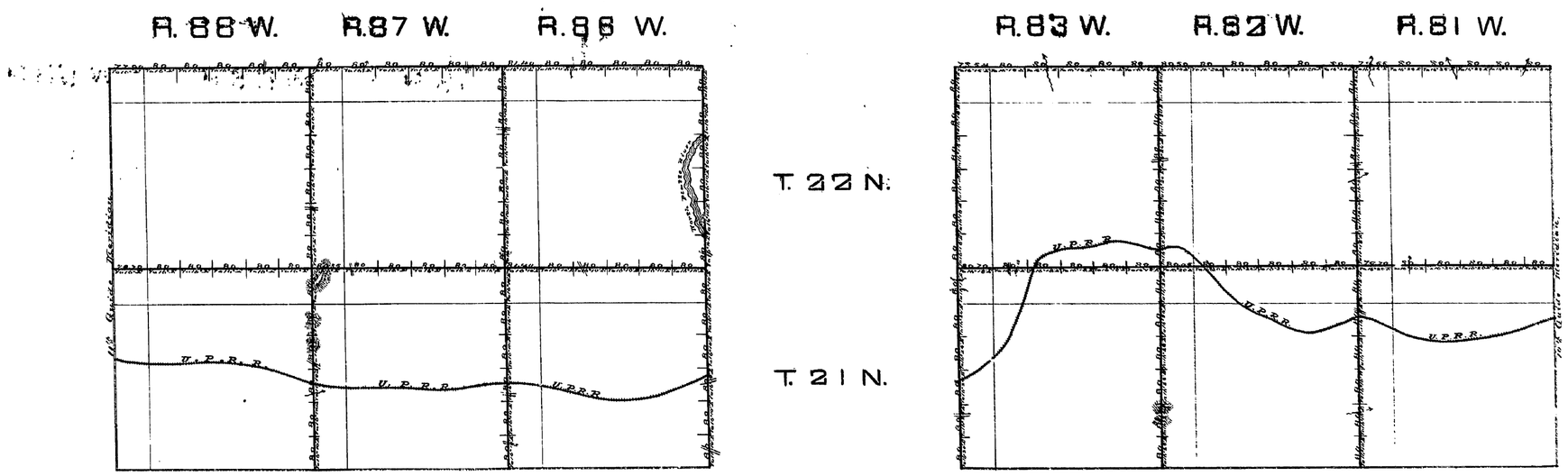

Surveys Designated	By Whom Surveyed	Date of Contract	Amt. of Surveys	When Surveyed
Exterior Tp. Lines	Thomas B. Medary	June 17th 1873	M. 142 - Chs 78 - Lks 79	July 21st Aug 16th 1873
Connections	Thomas B. Medary	June 17th 1873		

I hereby certify that the above Diagram of the Exterior lines of Townships 21 and 22 North, Ranges 81, 82, 83, 86, 87 and 88 West of the 6th Principal Meridian in Wyoming Territory is strictly conformable to the field notes of the survey thereof on file in this office, which have been examined and approved

Surveyor Generals Office
Cheyenne Wyo. Oct. 25th 1873.

Silas Reed
Surr. Genl.