8430 Click Here for Field Notes

ORIGINAL

TOWNSHIP 21 NORTH, RANGE 87 WEST, OF THE SIXTH PRINCIPAL MERIDIAN, WYOMING.

DEPENDENT RESURVEY AND SUBDIVISION OF SECTION 18

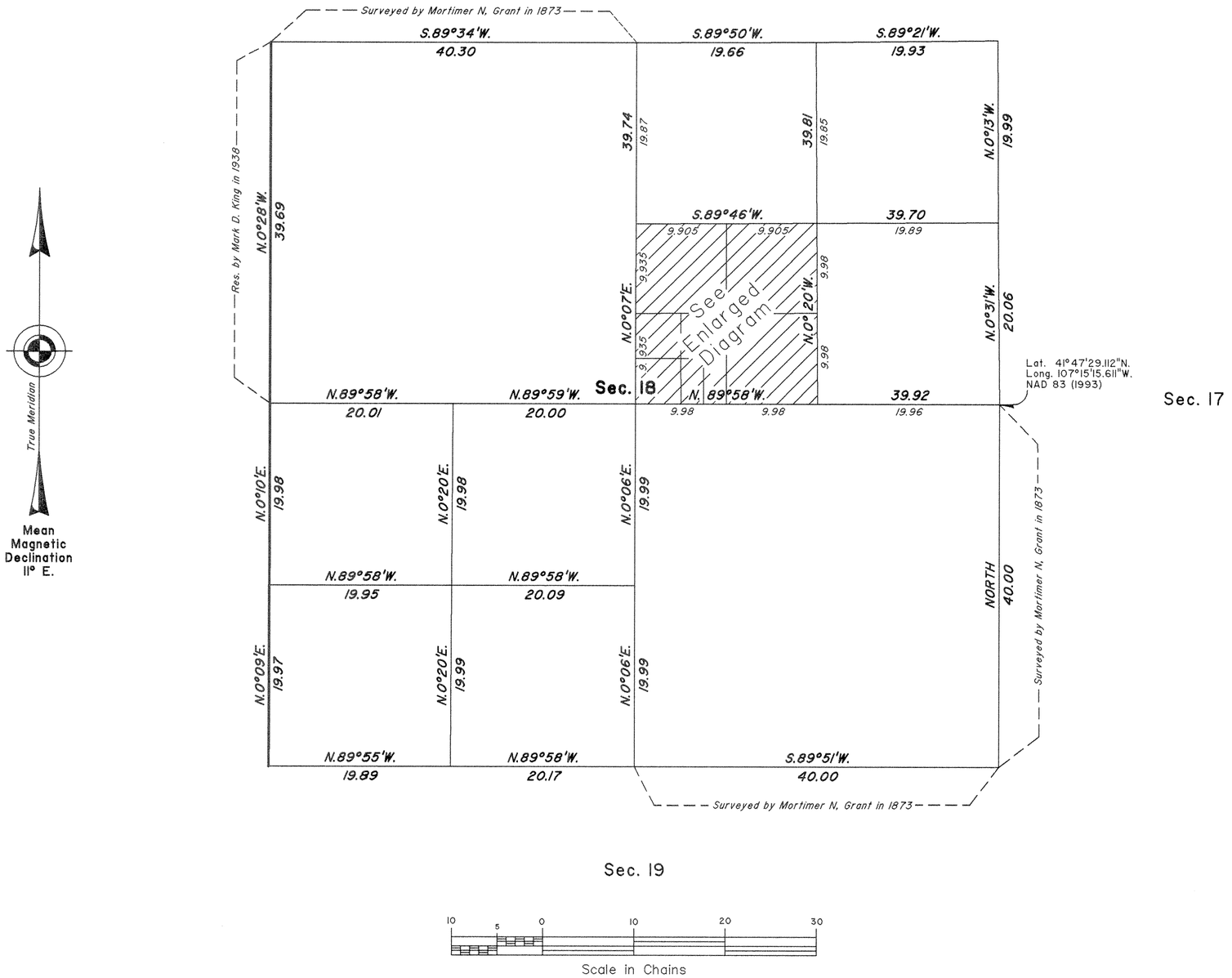

ENLARGED DIAGRAM

(NOT TO SCALE)

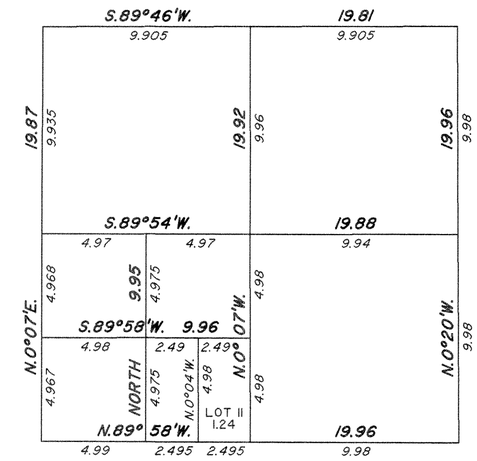

A history of surveys is contained in the field notes.

This plat represents the dependent resurvey of a portion of the west boundary, a portion of the subdivisional lines, designed to restore the corners in their true original locations according to the best available evidence, and the subdivision of section 18, T. 21 N., R. 87 W., Sixth Principal Meridian, Wyoming.

Except as indicated hereon, the lotting and areas are as shown on the plat approved November 19, 1873.

Survey executed by Lynn A. Forbes, cadastral Surveyor, beginning December 10, 2004, and completed May 10, 2006, pursuant to Special Instructions dated December 10, 2004, for Group No. 740, Wyoming.

UNITED STATES DEPARTMENT OF THE INTERIOR
BUREAU OF LAND MANAGEMENT

Cheyenne, Wyoming May 30, 2006

This plat is strictly conformable to the approved field notes, and the survey, having been correctly executed in accordance with the requirements of law and the regulations of this Bureau, is hereby accepted.

For the Director

John P. Lee
Chief Cadastral Surveyor for Wyoming

S.S.S./J.T.E./J.E.J.

220 C

OFFICIALLY FILED: May 30, 2006

Ac. 6697

ORIGINAL

TOWNSHIP 21 NORTH, RANGE 87 WEST OF THE SIXTH PRINCIPAL MERIDIAN, WYOMING

SUPPLEMENTAL PLAT

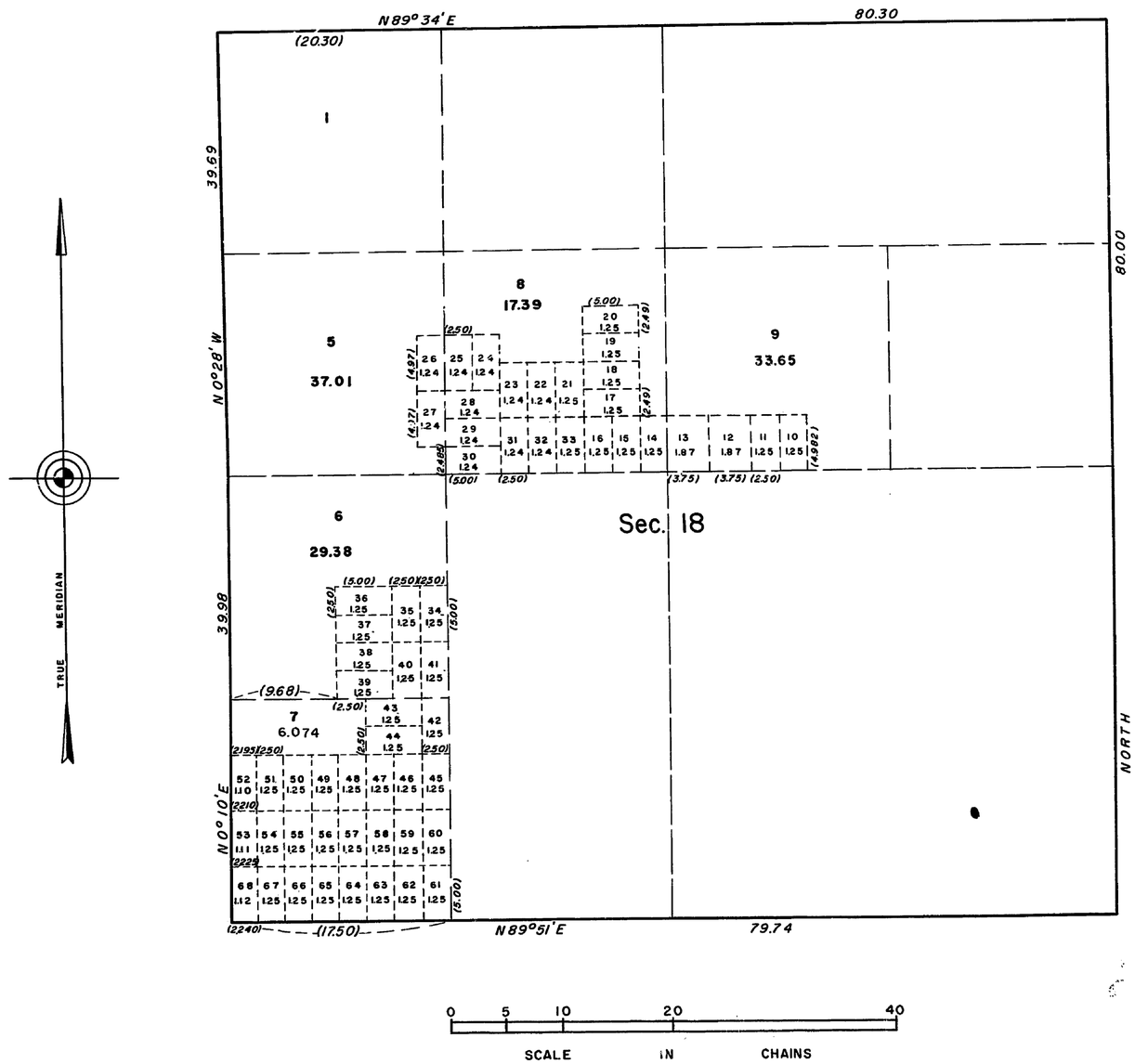

This plat, showing a subdivision of the original lots 2, 3, and 4 and the E½ of the NW¼, S½ of the NE¼, Section 18, T. 21 N., R. 87 W. of the Sixth Principal Meridian, Wyoming, is based upon the plat accepted October 3, 1941 and plat approved November 19, 1873, and to which reference will be made for lottings and areas not shown hereon.

This area is close to the town of Rawlins, Wyoming.

UNITED STATES DEPARTMENT OF THE INTERIOR
BUREAU OF LAND MANAGEMENT
Washington, D. C. August 10, 1956

This plat showing amended lottings, having been correctly prepared in accordance with the regulations, is hereby accepted.

For the Director

Earl G. Harrington

Cadastral Engineering Staff Officer

DO

220-B

21-87

Click Here for Field Notes

Acces. No. 6497

ORIGINAL

TOWNSHIP Nº 21 NORTH, RANGE Nº 87 WEST, OF THE SIXTH PRINCIPAL MERIDIAN, WYOMING.

DEPENDENT RESURVEY AND PARTIAL SUBDIVISION OF SEC. 8

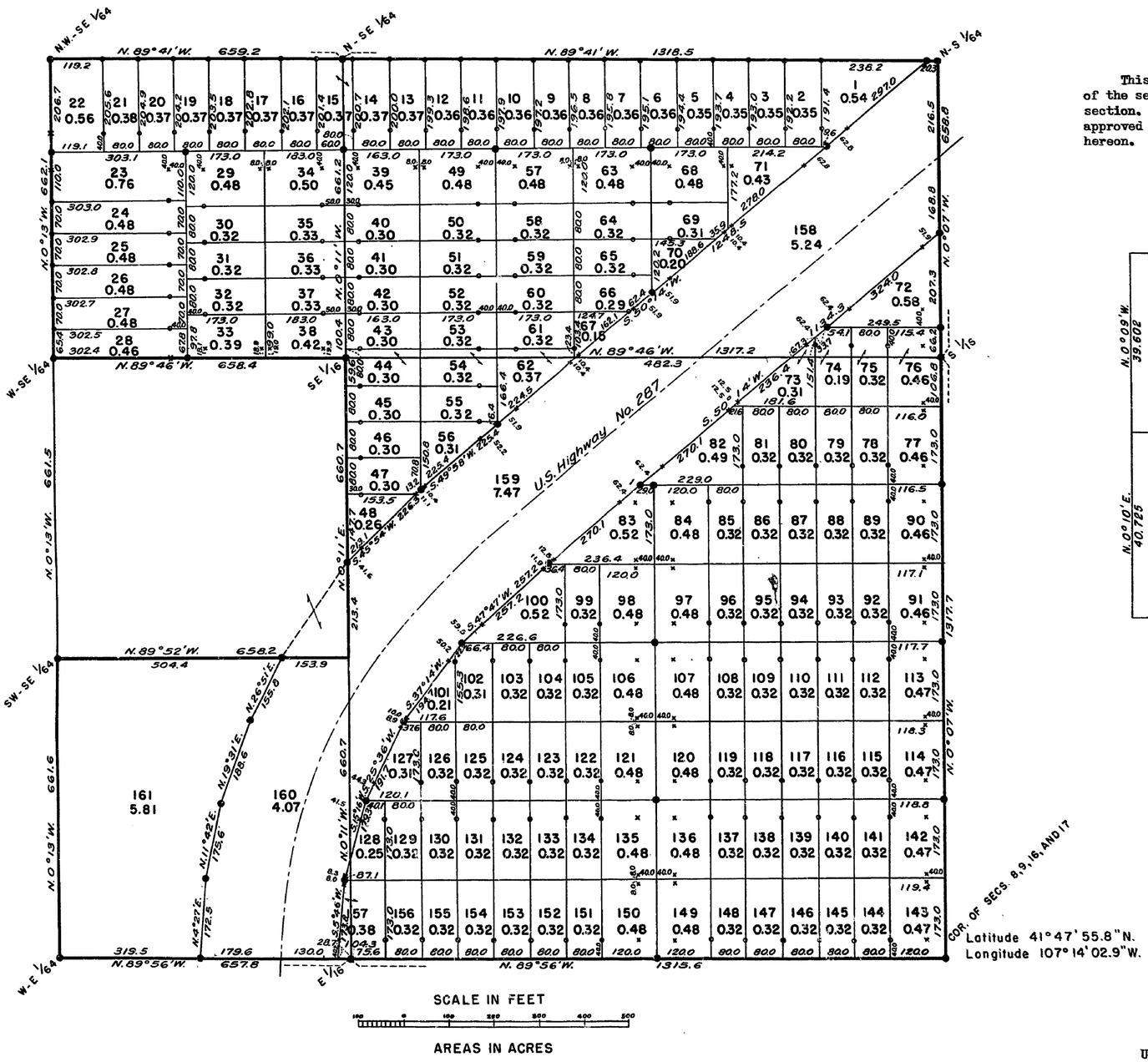

This plat represents a retracement and reestablishment of the section boundaries, and a partial subdivision of the section. The lottings and areas are as shown on the plat approved November 19, 1873, except where new areas are shown hereon.

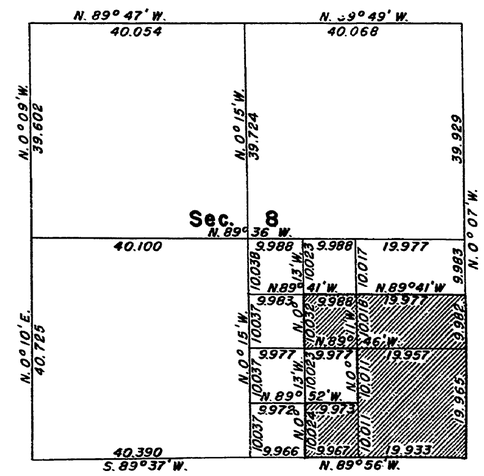

AREA RESURVEYED: 639.51 ACRES

Description of Monuments

● Regulation iron post 2½ ins. diam., 28 ins. long, set flush with the surface, with brass cap marked with appropriate lot numbers and/or subdivision of section identification.

O Steel rods ½ in. in diam., 18 ins. long, driven 12 to 14 ins. in the ground, with a pine guard stake 1x2x14 ins., marked with appropriate lot numbers, driven alongside.

x Pine posts 4x4x36 ins., painted white and set 18 to 20 ins. in the ground, marked WC and with appropriate lot numbers.

Survey executed by John S. Knowles beginning October 11, 1949 and completed April 27, 1950, under special instructions dated October 5, 1949 and amended March 10, 1950, for Group 221, Wyoming.

UNITED STATES DEPARTMENT OF THE INTERIOR
BUREAU OF LAND MANAGEMENT
Washington, D. C., June 12, 1950

This plat is strictly conformable to the approved field notes, and the survey, having been correctly executed in accordance with the requirements of law and the regulations of this Bureau, is hereby accepted.

For the Director

William H. Richards

Chief, Branch of Surveys

J.G.H.

866

220-A

Filed in Survey Office Aug. 28, 1950.

21-87

(6)

234

Click Here for Field Notes

30

TOWNSHIP No. 21 NORTH RANGE No. 87 WEST OF 6TH PRINCIPAL MERIDIAN

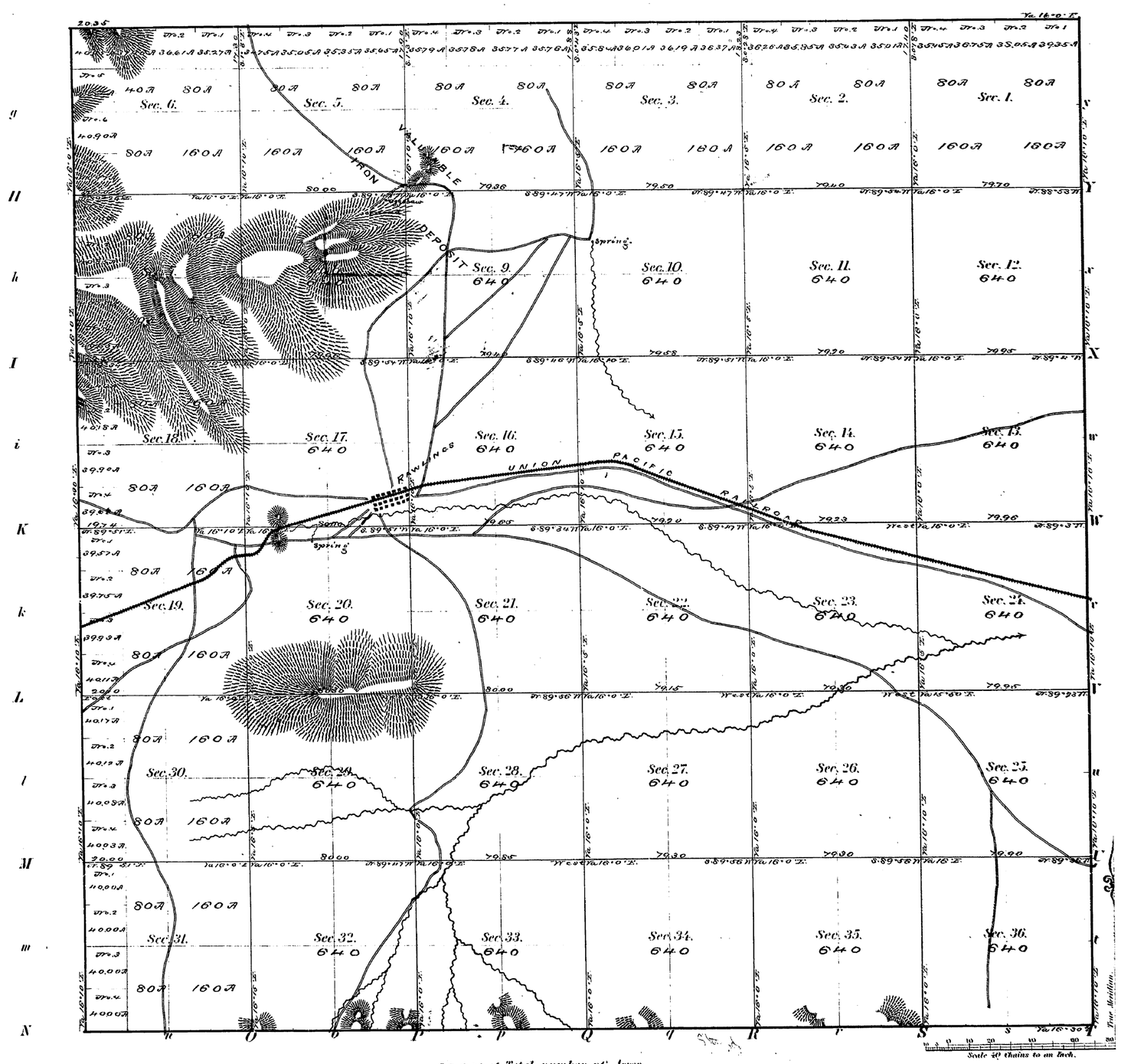

Meanders of								
Posts	Courses	Ch.s Lk.s	Posts	Courses	Ch.s Lk.s	Posts	Courses	Ch.s Lk.s

22,956.16 Total number of Acres.

Surveys Designated	By Whom Surveyed	Date of Contract	Amount of Surveys			When Surveyed
			M.	Ch.s	Lk.s	
Township lines	Thos. B. McCary	June 17 1872				Aug.t 1873
Subdivisions	Mort. T. Grant	June 18 1873	59	60	49	Sept. 6-12. 1873

The above Map of Township No. 21 North of Range No. 87 West of 6th Principal Meridian in Wyoming Territory is strictly conformable to the field notes of the survey thereof on file in this Office, which have been examined and approved.

Surveyor Generals Office
Cheyenne Wyo. Nov. 19. 1873.

Silas Reed
Sur. Gen.l

220

21-87

Acces 6222

ORIGINAL

TOWNSHIPS Nº 21 AND 22 NORTH, RANGES Nº 85, 86, 87, AND 88 WEST, SIXTH PRINCIPAL MERIDIAN, WYOMING

DEPENDENT RESURVEY OF EXTERIOR LINES

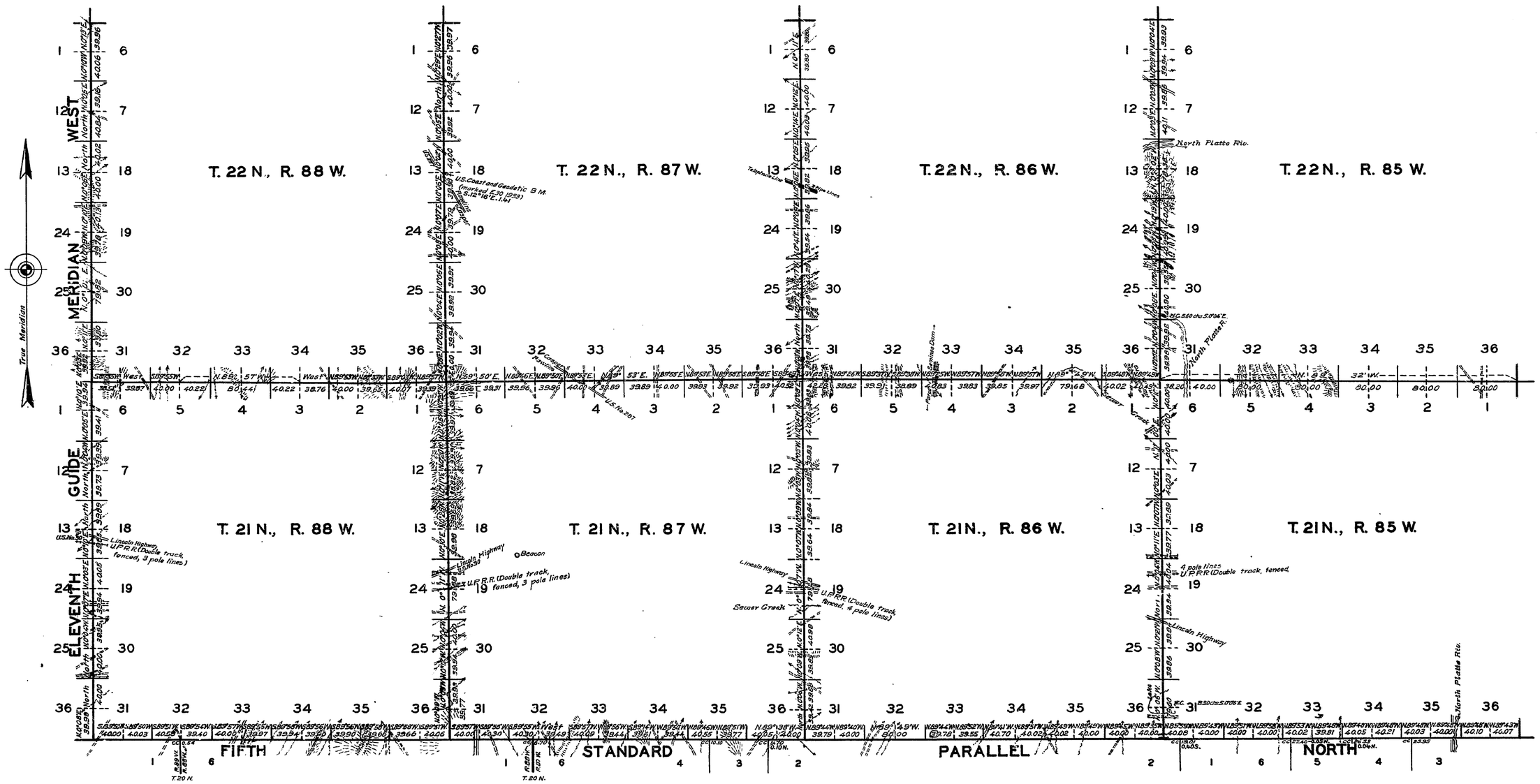

Resurvey authorized by General Land Office letter "E" dated June 12, 1937.

SCALE: 100 CHS. TO AN INCH

LINES DESIGNATED	BY WHOM SURVEYED	GROUP NO.	GROUP DATE	MILEAGE ML.S.	MILEAGE CHS.	WHEN SURVEYED BEGUN	WHEN SURVEYED COMPLETED
EXTERIOR	MARK D. KING	162	AUG. 10, 1938	95	64.00	SEPT. 14, 1938	NOV. 6, 1938

Office of Supervisor of Surveys
Denver, Colorado, Sept. 26, 1941

The above plat of the exterior lines of Townships Nos. 21 and 22 North, Ranges Nos. 85, 86, 87, and 88 West of the Sixth Principal Meridian, Wyoming, is strictly conformable to the field notes of the resurvey thereof, which have been examined and approved.

Supervisor of Surveys

UNITED STATES
DEPARTMENT OF THE INTERIOR
GENERAL LAND OFFICE
Washington, D.C., Oct. 3, 1941

The resurvey represented by this plat having been correctly executed in accordance with the requirements of law and the regulations of this office, is hereby accepted.

Joel David Wolfsohn
Assistant Commissioner

MJL

AMT

3021

Click Here for Field Notes

FIFTH STANDARD PARALLEL NORTH

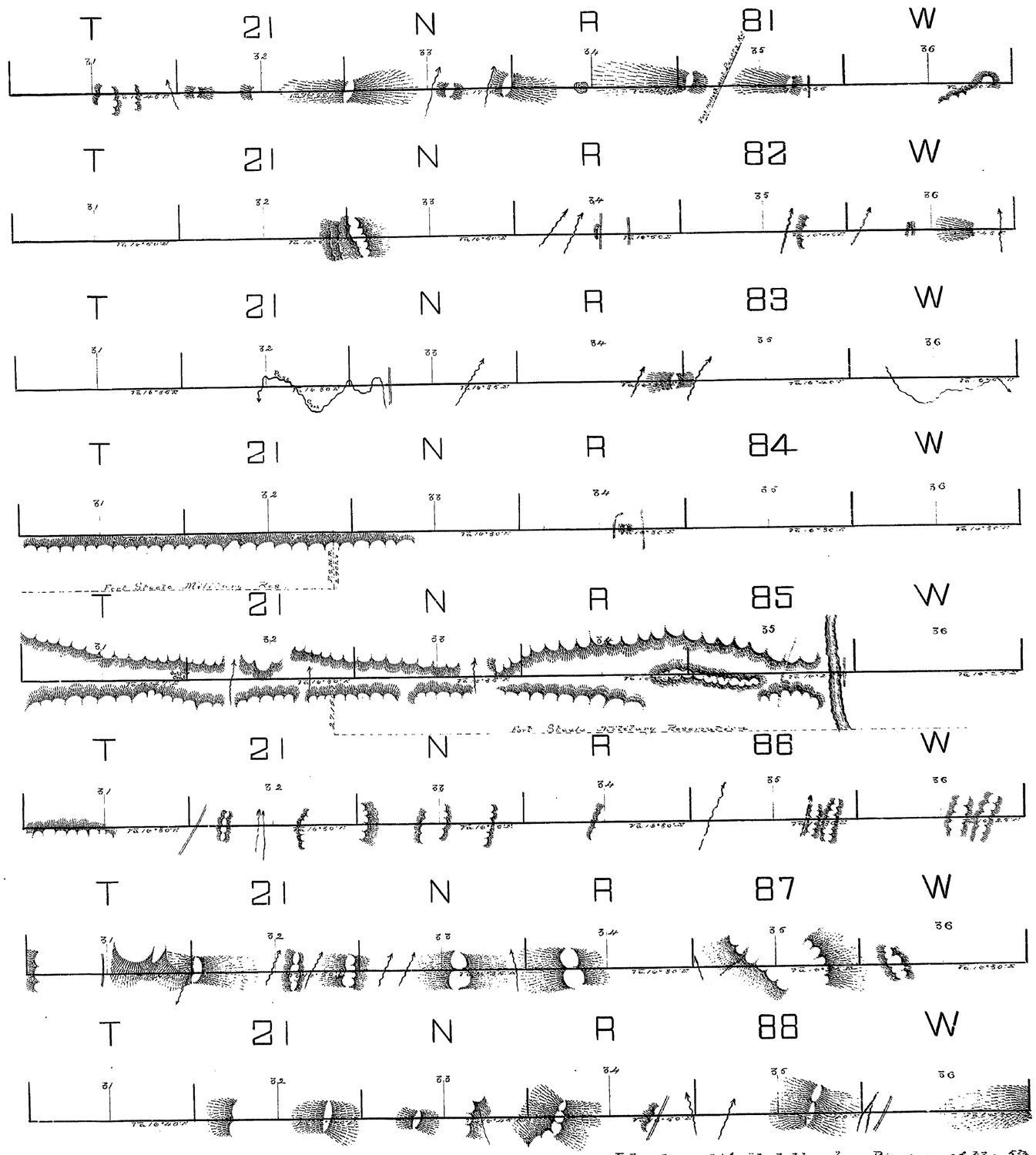

Surveys Designated	By Mon. Surveyed	Date of Contract	Amt. of Surveys	Mon. Surveyed
5th Stand. Par. N	William O. Dorsey	June 26th 1872	48 Miles	Aug. 1st 14th 1872

I hereby certify that the above Diagram of the 5th Standard Parallel North, between the 10th and 11th Guide Meridian West of 6th Principal Meridian, in Wyoming Territory is strictly conformable to the field Notes of the Survey thereof on file in this office, which have been examined and approved.

Surveyor General's Office
Cheyenne Wyoming Dec. 1st 1872

Silas Reed
Sur. Genl.

(6)

Click Here for Field Notes

Indexes

217

EXTERIOR LINES

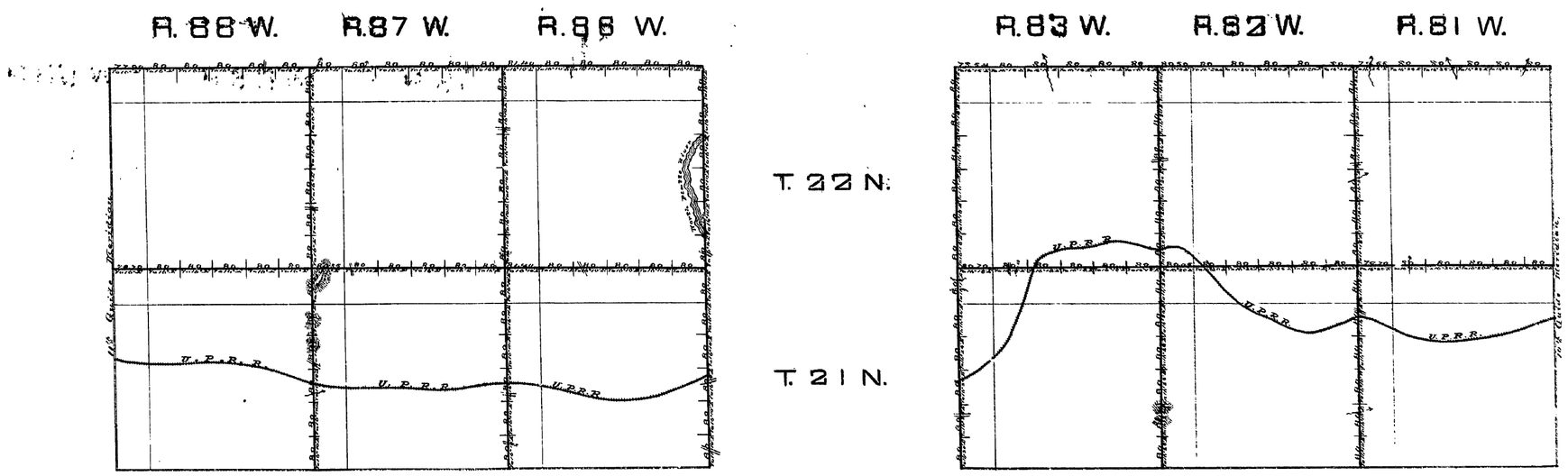

Surveys Designated	By Whom Surveyed	Date of Contract	Amt of Surveys	When Surveyed
Exterior Tp. Lines	Thomas B. Medary	June 17th 1873	m. chs. lks. 1142 – 78 – 29	July 21st Aug 16th 1873
Connections	Thomas B. Medary	June 17th 1873		

I hereby certify that the above Diagram of the Exterior lines of Townships 21 and 22 North, Ranges 81, 82, 83 86, 87 and 88 West of the 6th Principal Meridian in Wyoming Territory is strictly conformable to the field notes of the survey thereof on file in this office, which have been examined and approved

Surveyor Generals Office
Cheyenne Wyo. Oct. 26th 1873.

Silas Reed
Surv. Genl

7

5392

7

T. 21 N. R. 87 W.

SEC. 5. | SEC. 4.

SEC. 8. | SEC. 9.

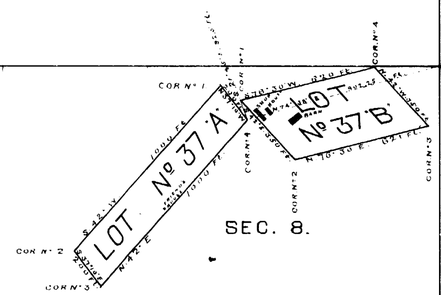

SURVEY NO. 37 A & 37 B.

Mineral District No. 1.

PLAT

OF THE

RAWLINGS

(VEIN AND MILL SITE)

CLAIM UPON THE

RAWLINGS LODE

Rawlings Springs Mining District, Carbon County, Wyoming.

Surveyed by J. Wesley Hammond U. S. Dep. Sur.

Containing 8.89 *Acres.*

Scale of 500 *feet to the Inch.*

Variation. 15° 30' E

LOT 37 A 4.51 A.

LOT 37 B 4.38 A.

The original Field Notes of the survey of the Rawlings iron Mining *Claim upon the* Rawlings *Lode from which this Plat has been made, have been examined and approved, and are on file in this office. And I hereby certify that they furnish such an accurate description of said* Rawlings iron *Mining Claim, as will, if incorporated into a patent, serve fully to identify the premises, and that such reference is made therein to natural objects and permanent monuments, as will perpetuate and fix the locus thereof. I further certify that the value of the labor and improvements upon the said Mining Claim, placed thereon by the applicant and his grantors, is not less than Five Hundred Dollars, and that said improvements consist of* labor expended in clearing the iron and in taking and maintaining such expenditure amounting to $1,200 and on the mill site of a dressing house 18 x 45 a Barn 24 x 50 and a blacksmith shop and located buildings of a total of $4,700.

And I further certify that this is a correct Plat of said Rawlings iron *Mining Claim or premises, made in conformity with said original Field Notes of survey thereof.*

Surveyor General's Office,
Cheyenne, Wyoming,
December 17th 1873.

Silas Reed
U. S. Surveyor General of Wyoming.

Boundaries.

No. of Course.	COURSE.	Distance in feet.
	LOT N° 37 A	
1	S. 42° 0' W.	1000.
2	S. 37° 10' E	200
3	N. 42° 0' E	1000
4	N. 37° 10' W	200.
	LOT N° 37 B	
1	S. 42° 0' E	350.
2	N. 76° 50' E	621.
3	N. 42° 0 W	350.
4	S. 76° 50' W.	620.

37

BOX NO. 6 NOTES
FILE NO. ..... V .....
CASE 40 B .....