8431 Click Here for Field Notes

ORIGINAL

TOWNSHIP 22 NORTH, RANGE 80 WEST, OF THE SIXTH PRINCIPAL MERIDIAN, WYOMING.

DEPENDENT RESURVEY, SUBDIVISION OF SECTION 26, AND METES AND BOUNDS SURVEY

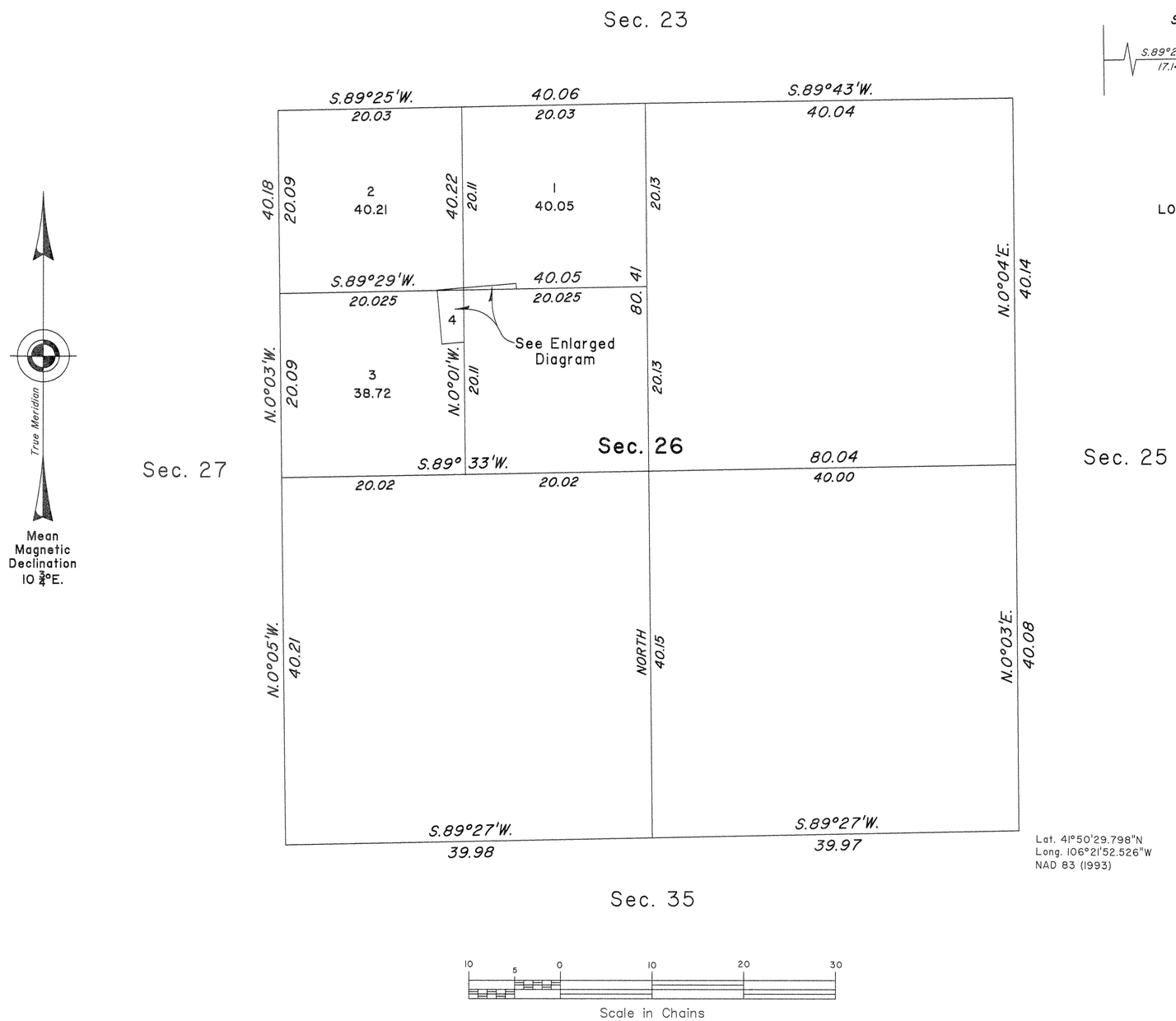

ENLARGED DIAGRAM

(NOT TO SCALE)

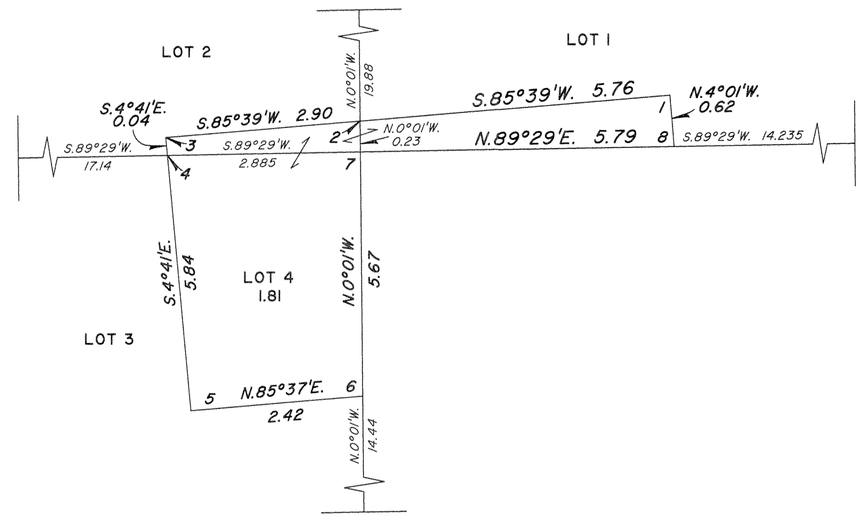

A history of surveys is contained in the field notes.

This plat represents the dependent resurvey of a portion of the subdivision lines, designed to restore the corners to their true original locations according to the best available evidence, and the subdivision of section 26, and the metes and bounds survey of Lot 4, section 26, T. 22 N., R. 80 W., Sixth Principal Meridian, Wyoming.

Except as indicated hereon, the lotting and acreages are as shown on the plat approved December 27, 1871.

Survey executed by Lynn A. Forbes, Cadastral Surveyor, beginning April 5, 2005, and completed April 14, 2005, pursuant to Special Instructions dated February 17, 2005, for Group No, 744, Wyoming.

UNITED STATES DEPARTMENT OF THE INTERIOR
BUREAU OF LAND MANAGEMENT

Cheyenne, Wyoming May 30, 2006

This plat is strictly conformable to the approved field notes, and the survey, having been correctly executed in accordance with the requirements of law and the regulations of this Bureau, is hereby accepted.

For the Director

John P. Lee

John P. Lee
Chief Cadastral Surveyor for Wyoming

S.S.S./J.T.E./J.E.J.

178 A

OFFICIALLY FILED: May 30, 2006

Click Here for Field Notes

No 23.

TOWNSHIP No. 22 NORTH RANGE No. 80 WEST OF 6th PRINCIPAL MERIDIAN

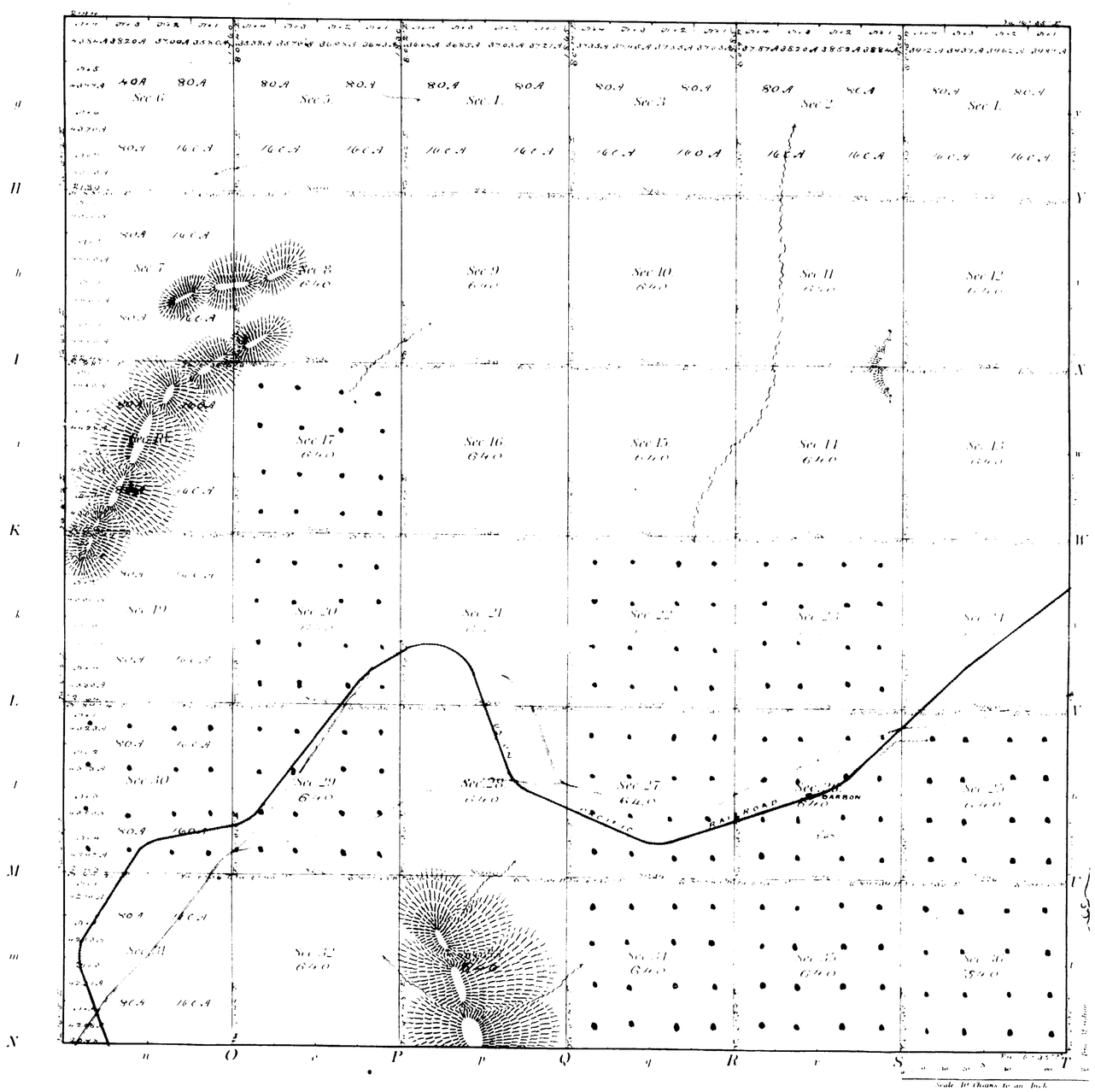

Meanders of

Posts	Courses	Ch^s Lk^s	Posts	Courses	Ch^s Lk^s	Posts	Courses	Ch^s Lk^s

23067.32 Total number of Acres.

Surveys Designated	By Whom Surveyed	Date of Contract	Amount of Surveys	When Surveyed
Township lines	Evans Jones	July 5th 1871	M. Ch. Lk.	September 1871
Subdivisions	Alfred M. Rogers	July 5th 1871	39 · 79 · 69	Sept. 25 - 30. 1871

The above map of Township No. 22 North of Range No. 80 West of 6th Principal, the above in Wyoming Territory, is strictly correct according to the survey thereof on file in this Office, which has been examined and approved.

Surveyor Generals Office,
Cheyenne Wyo Dec 27th 1871

Silas Reed
Surv. Gen'l

Click Here for Field Notes

TENTH GUIDE MERIDIAN WEST

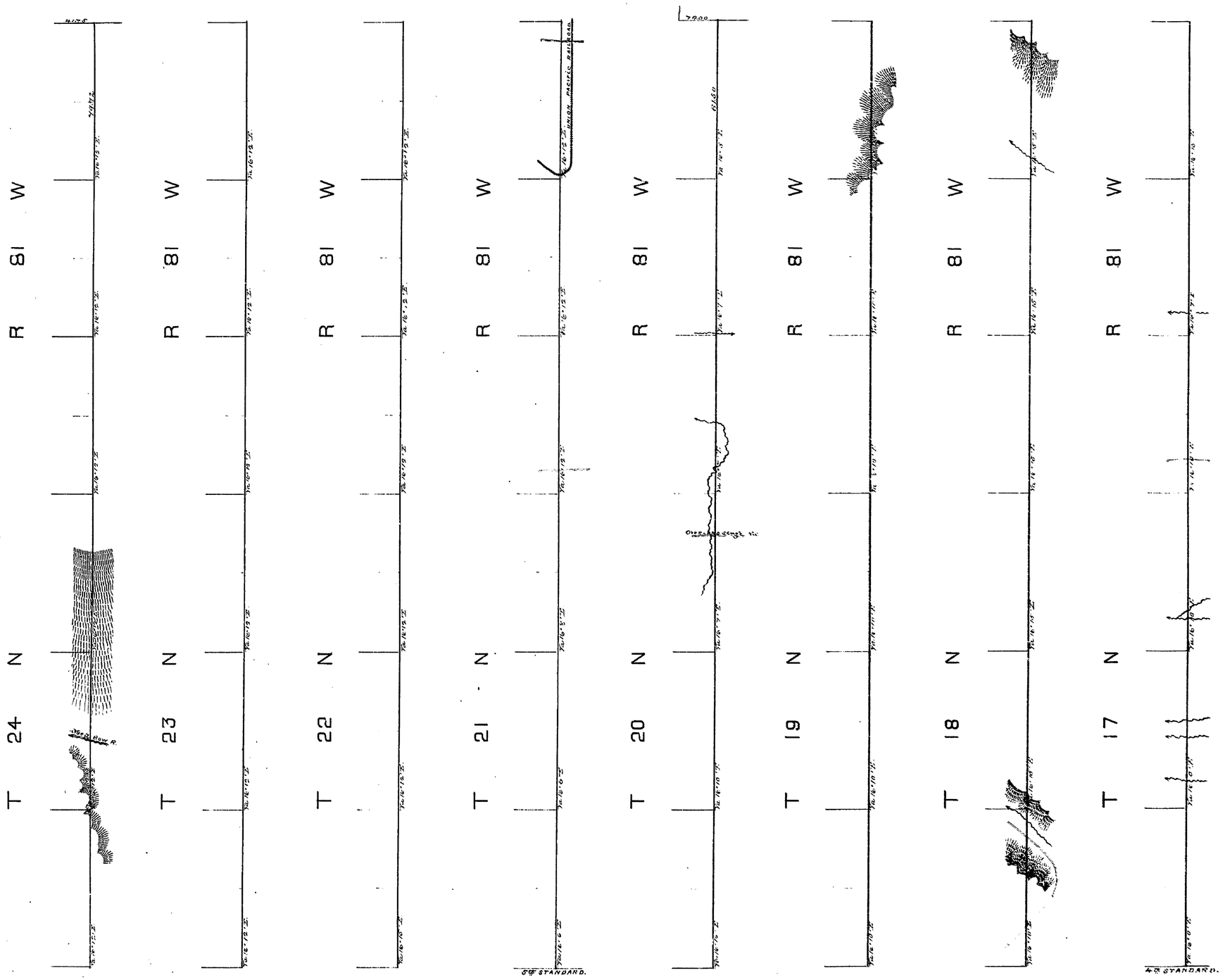

Surveys Designated	By Whom Surveyed	Date of Contract	Amt. of Surveys	When Surveyed
10th Guide Merid. West	John B. Thomas	July 1st 1871	47 · 61 · 22 2 · 45	Aug.t 7-26 1871.

I hereby certify that the above Diagram of the 10th Guide Meridian West of 6th Principal Meridian, between the 4th and 6th Standard Par. alleels North, in Wyming Territory, is strictly conformable to the field Notes of the Survey thereof on file in this Office, which have been examined and approved

Surveyor General's Office
Cheyenne Wyo. Dec. 2d 1871

Silas Reed
Surv. Genl.

Click Here for Field Notes

EXTERIOR LINES



Survey Designated	By Whom Surveyed	Date of Contract	Amt of Surveys	When Surveyed
Exterior Lines	Edwin James	July 5th 1871	143 . 79 . 24 12 . 98	Aug. 12. Sept 19 1871.

I hereby certify that the above Diagram of the Exterior Lines of Townships 21. 22. 23 and 24 North, of Ranges 74. 76. 78 and 80 West of 6th Principal Meridian, in Wyoming Territory, is strictly conformable to the field notes of the survey thereof on file in this Office which have been examined and approved.

Surveyor General's Office.
Cheyenne Wyo Dec. 27. 1871

Silas Reed
Survr. Genl.

TOWNSHIP EXTERIORS

TS. 21 AND 22 N., RS. 78 79, 80 AND 81 W. 6TH P. M., WYO.

DEPENDENT RESURVEY

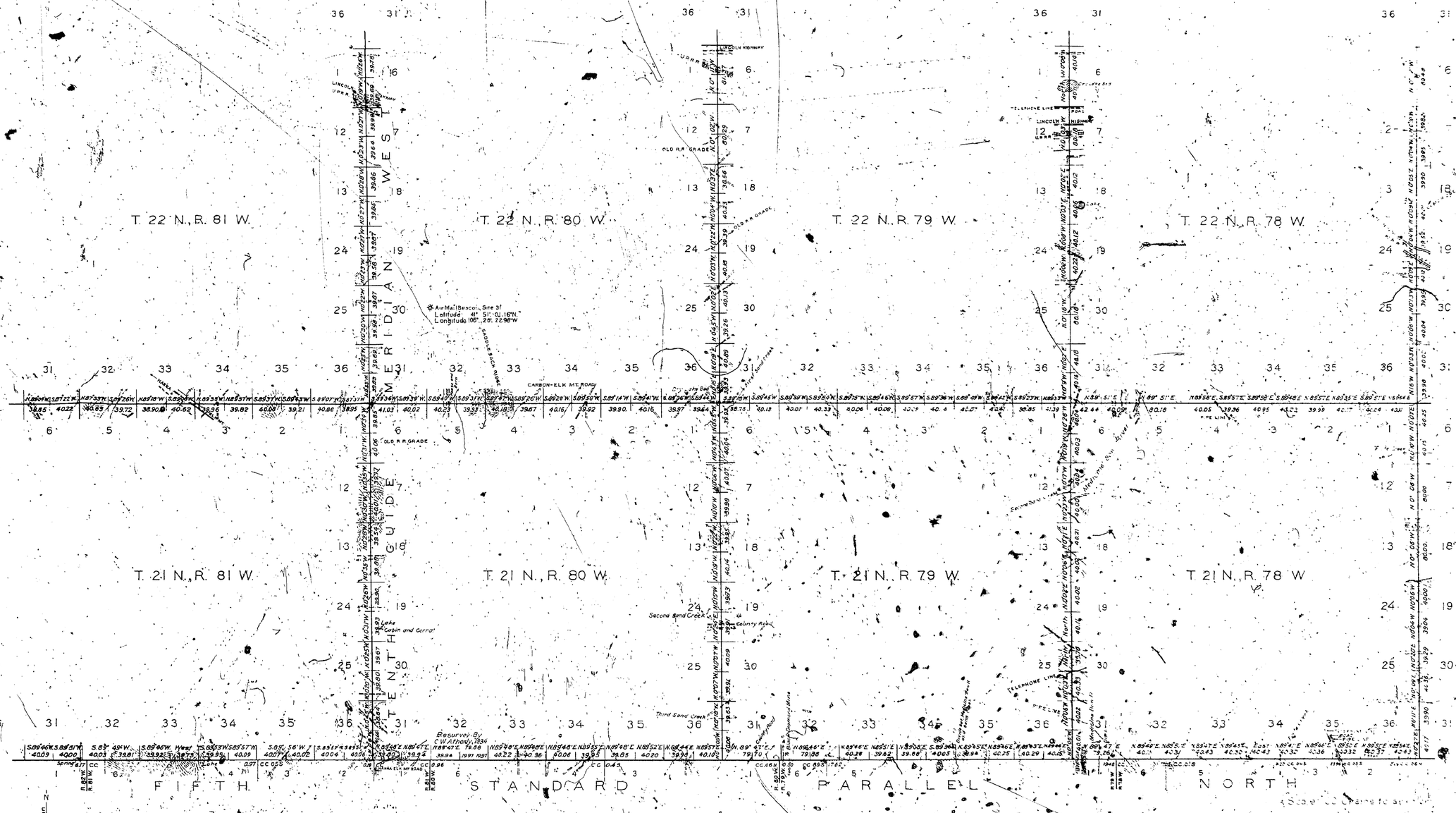

LINES DESIGNATED	BY WHOM SURVEYED	GROUP No.	GROUP DATE	MILEAGE MLS	MILEAGE CHS	WHEN SURVEYED BEGUN	WHEN SURVEYED COMPLETED
Exterior.	Mark D. King	159	March 21, 1938	95	01.85	April 22, 1938	August 29, 1938

Resurvey authorized by Commissioner's letter "E" dated June 12, 1937.

Office of Supervisor of Surveys
Denver, Colorado. Aug. 19, 1940.

The above plat of exterior lines of Townships 21 and 22 North, Ranges 78, 79, 80 and 81 West of the Sixth Principal Meridian, Wyoming is strictly conformable to the field notes of the resurvey thereof which have been examined and approved.

Grant H. Johnson
Supervisor of Surveys

UNITED STATES
DEPARTMENT OF THE INTERIOR
GENERAL LAND OFFICE
Washington, D.C. May 6, 194

The resurvey represented by this exterior plat is correctly executed in accordance with the requirements of law and the regulations of this office, is hereby accepted.

Joel David Wolfsohn
Assistant Commissioner.

3017