Click Here for Field Notes

Acces. 6513

ORIGINAL

TOWNSHIP Nº 22 NORTH, RANGE Nº 81 WEST, OF THE SIXTH PRINCIPAL MERIDIAN, WYOMING.

DEPENDENT RESURVEY

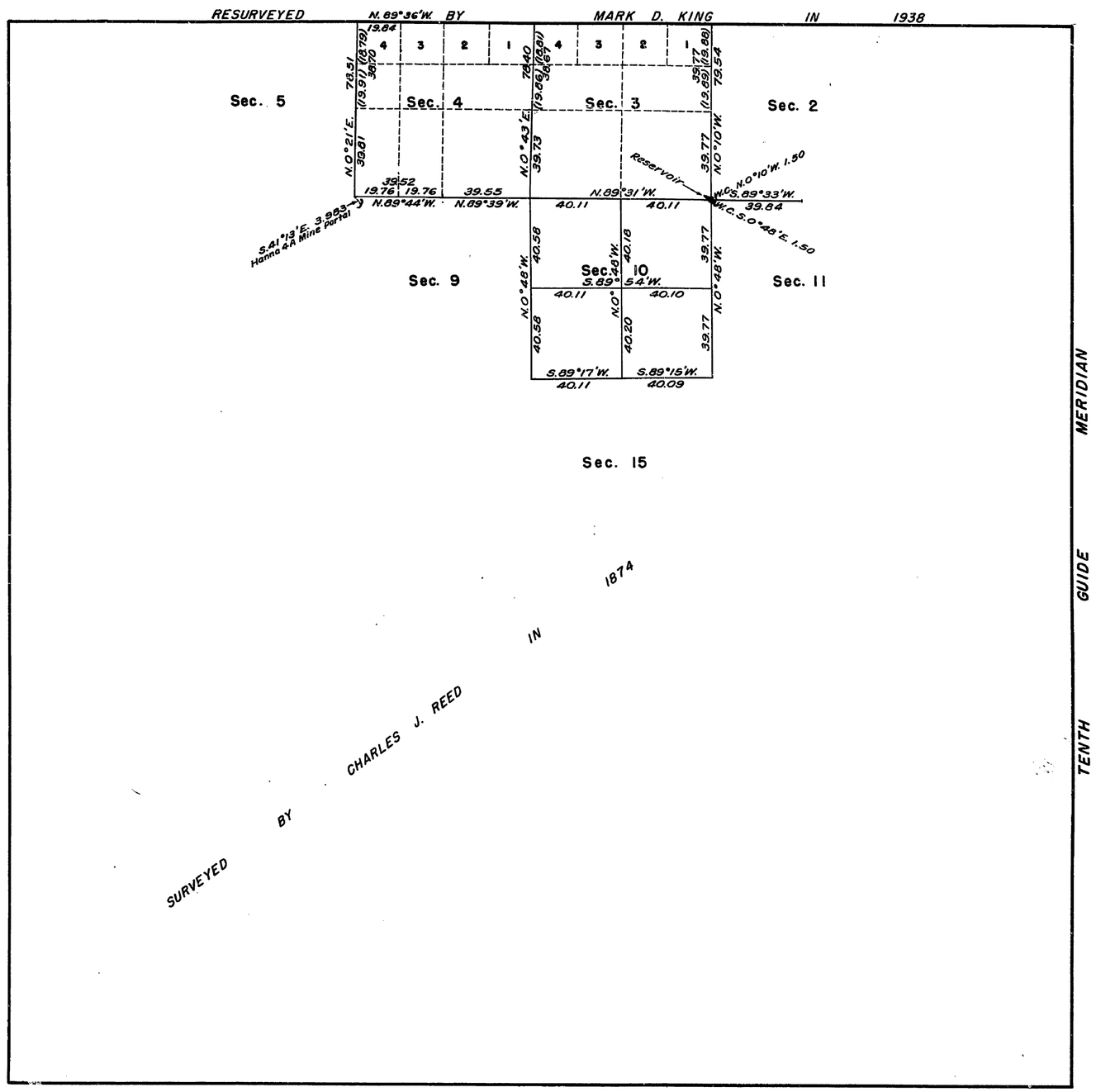

RECEIVED AUG 30 1951 Bureau of Land Management Land and Survey Office Cheyenne, Wyoming

This plat represents a retracement and reestablishment of a portion of the subdivisional lines designed to restore all corners in their original locations according to the best available evidence. The areas are as shown on the plat approved July 31, 1874.

Resurvey was executed by Russell C. MacDonald April 28 to May 8, 1948 under Special Instructions for Group 213 Wyoming, dated April 9, 1948.

10 0 10 20 40 60 80

SCALE IN CHAINS

Area Resurveyed: 1906.99 Acres

UNITED STATES DEPARTMENT OF THE INTERIOR
BUREAU OF LAND MANAGEMENT
Washington, D. C., July 2, 1951

This plat is strictly conformable to the approved field notes, and the survey, having been correctly executed in accordance with the requirements of law and the regulations of this Bureau, is hereby accepted.

For the Director

William H. Richards

Chief, Branch of Surveys

360

273-A

22-81

(7)

Click Here for Field Notes

294

4

TOWNSHIP No. 22 NORTH RANGE No. 81 WEST OF 6TH PRINCIPAL MERIDIAN

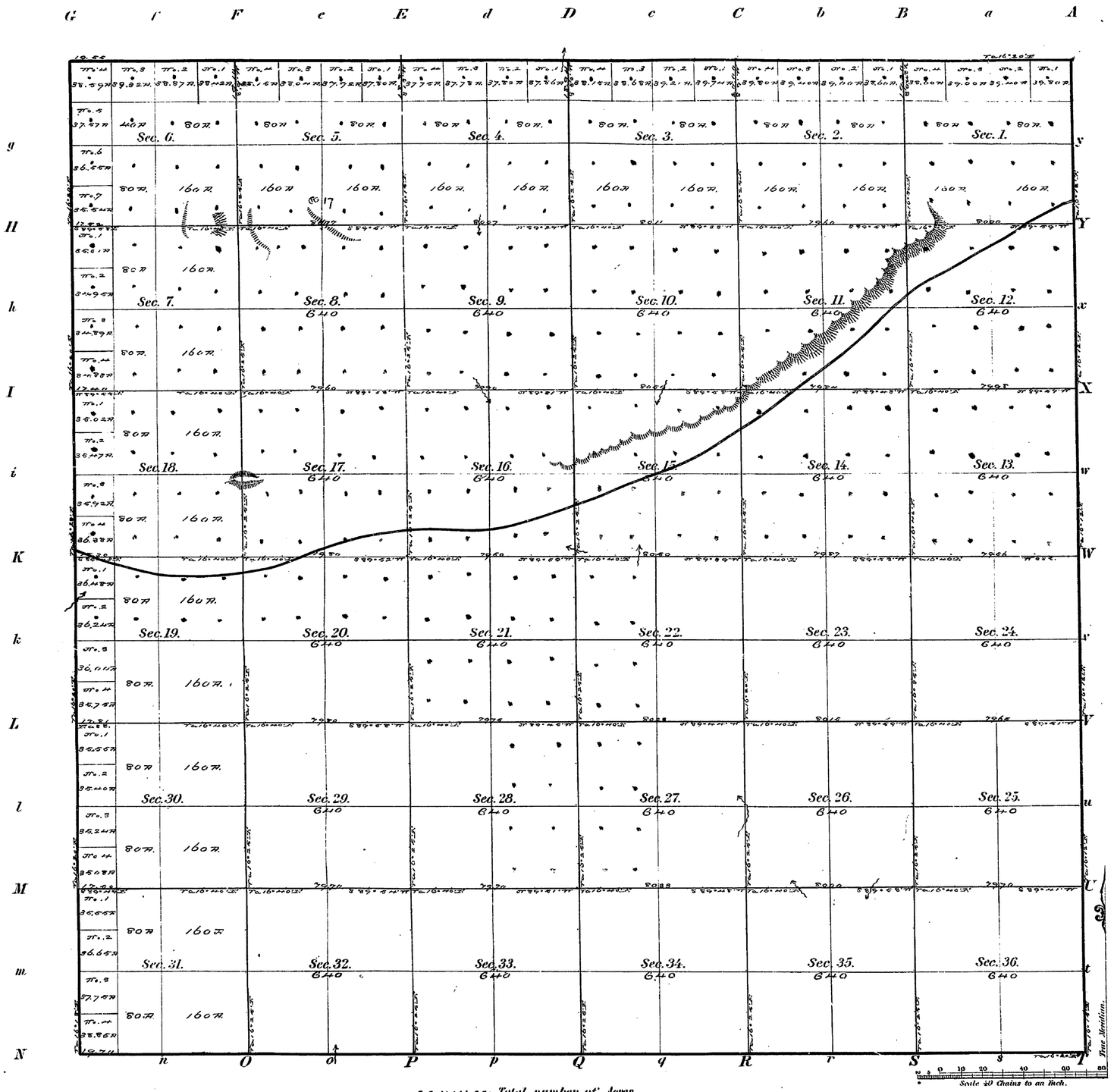

Meanders of								
Posts	Courses	Ch.s Lk.s	Posts	Courses	Ch.s Lk.s	Posts	Courses	Ch.s Lk.s

22414.37 Total number of Acres.

Surveys Designated	By Whom Surveyed	Date of Contract	Amount of Surveys			When Surveyed
			M.	Ch.s	Lk.s	
Township lines	Thomas B. Mahany	June 17th 1873				July 1873
Subdivisions	Chester T. Reed	May 12th 1874	59	82	65	May 28th 29th 1874

The above Map of Township No. 22 North of Range No. 81 West of 6th Principal Meridian in Wyoming Territory is strictly conformable to the field notes of the survey thereof on file in this Office, which have been examined and approved.

Surveyor Generals Office
Cheyenne Wyo. July 31st 1874

Silas Reed
Sur. Gen.l

22 - 81

Click Here for Field Notes

TENTH GUIDE MERIDIAN WEST

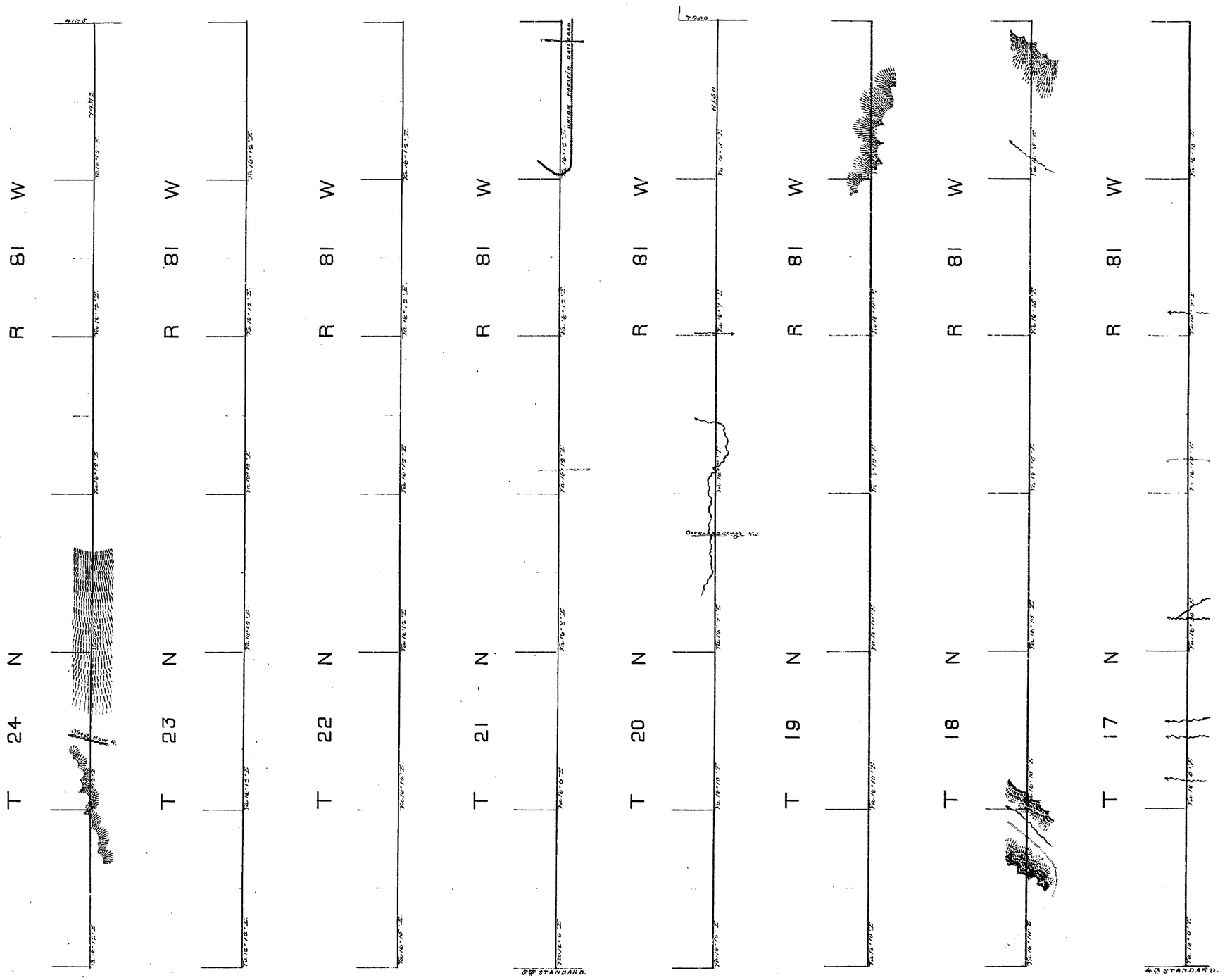

Surveys Designated	By Whom Surveyed	Date of Contract	Amt. of Surveys	When Surveyed
10th Guide Merid. West	John B. Thomas	July 1st 1871	47 · 61 · 22 2 · 45	Aug.t 7-26 1871.

I hereby certify that the above Diagram of the 10th Guide Meridian West of 6th Principal Meridian, between the 4th and 6th Standard Par. allels North, in Wyming Territory, is strictly conformable to the field Notes of the Survey thereof on file in this Office, which have been examined and approved

Surveyor General's Office
Cheyenne Wyo. Dec. 2d 1871

Silas Reed
Surv. Genl.

(6)

Click Here for Field Notes

Indexes

217

13

EXTERIOR LINES

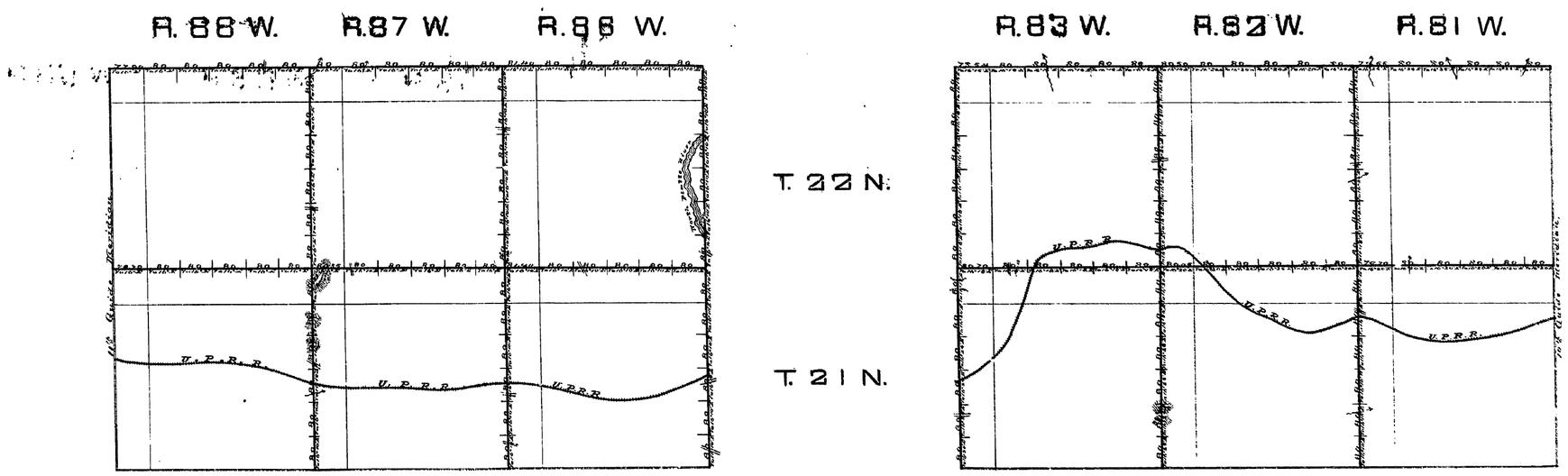

Surveys Designated	By Whom Surveyed	Date of Contract	Amt of Surveys	When Surveyed
Exterior Tp. Lines	Thomas B. Medary	June 17th 1873	m. chs. lks. 1142 – 78 – 29	July 21st Aug 16th 1873
Connections	Thomas B. Medary	June 17th 1873		

I hereby certify that the above Diagram of the Exterior lines of Townships 21 and 22 North, Ranges 81, 82, 83 & 86, 87 and 88 West of the 6th Principal Meridian in Wyoming Territory is strictly conformable to the field notes of the survey thereof on file in this office, which have been examined and approved

Surveyor Generals Office
Cheyenne Wyo. Oct. 26th 1873.

Silas Reed
Surl Genl

TOWNSHIP EXTERIORS

TS. 21 AND 22 N., RS. 78 79, 80 AND 81 W. 6TH P. M., WYO.

DEPENDENT RESURVEY

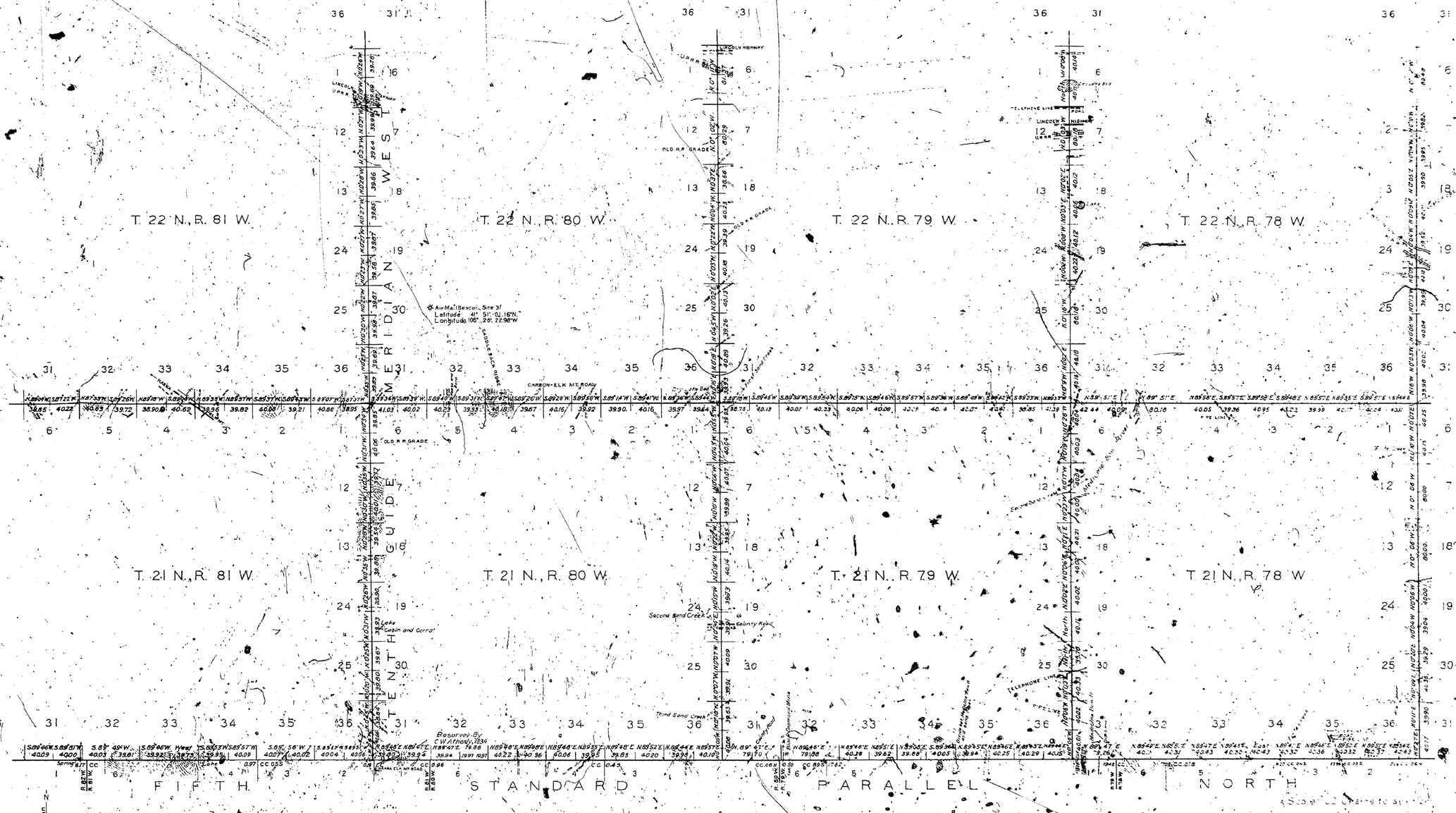

LINES DESIGNATED	BY WHOM SURVEYED	GROUP No.	GROUP DATE	MILEAGE MLS	MILEAGE CHS	WHEN SURVEYED BEGUN	WHEN SURVEYED COMPLETED
Exterior.	Mark D. King	159	March 21, 1938	95	01.85	April 22, 1938	August 29, 1938

Resurvey authorized by Commissioner's letter "E" dated June 12, 1937.

Office of Supervisor of Surveys
Denver, Colorado. Aug. 19, 1940.

The above plat of exterior lines of Townships 21 and 22 North, Ranges 78, 79, 80 and 81 West of the Sixth Principal Meridian, Wyoming is strictly conformable to the field notes of the resurvey thereof which have been examined and approved.

Grant H. Johnson
Supervisor of Surveys

UNITED STATES
DEPARTMENT OF THE INTERIOR
GENERAL LAND OFFICE
Washington, D.C. May 6, 194

The resurvey represented by this exterior plat is correctly executed in accordance with the requirements of law and the regulations of this office, is hereby accepted.

Joel David Wolfsohn
Assistant Commissioner.

3017