(7)

Accession No. 292

Click Here for Field Notes

2

TOWNSHIP N° 22 NORTH RANGE N° 83 WEST OF THE SIXTH PRINCIPAL MERIDIAN

G f F e E d D c C b B a A

g H h I i K k L l M m N

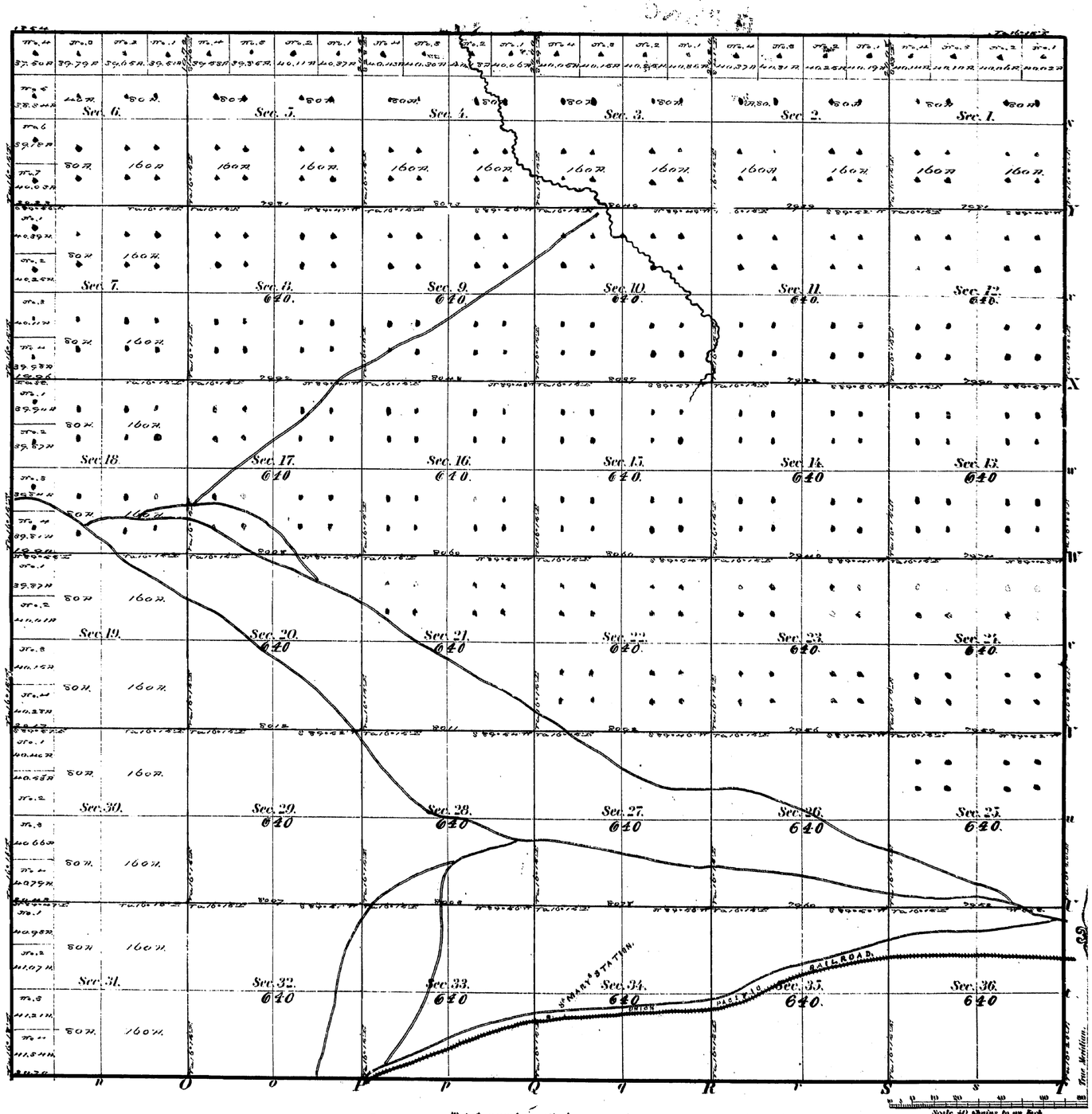

Meanders of

Posts	Courses	Ch.s Lks.	Posts	Courses	Ch.s Lks.	Posts	Courses	Ch.s Lks.

23054.44 / Total number of Acres.

Surveys Designated	By Whom Surveyed	Date of Contract	Amount of Surveys M.	Ch.s	Lks.	When Surveyed
Township lines	Thomas B. Mellory	June 17th 1874				July 1874
Subdivisions	Charles J. Reed	May 12th 1874	60	01	83	June 11th-29th 74

The above Map of Township N° 22 North of Range N° 83 West of 6th Principal Meridian in Wyoming Territory is strictly conformable to the field notes of the survey thereof on file in this Office, which have been examined and approved.

Surveyor Generals Office
Cheyenne Wyo. July 31st 1874

Silas Reed
Surv. Gen.l

271

22 - 83

(6)

Click Here for Field Notes

Indexed

217

EXTERIOR LINES

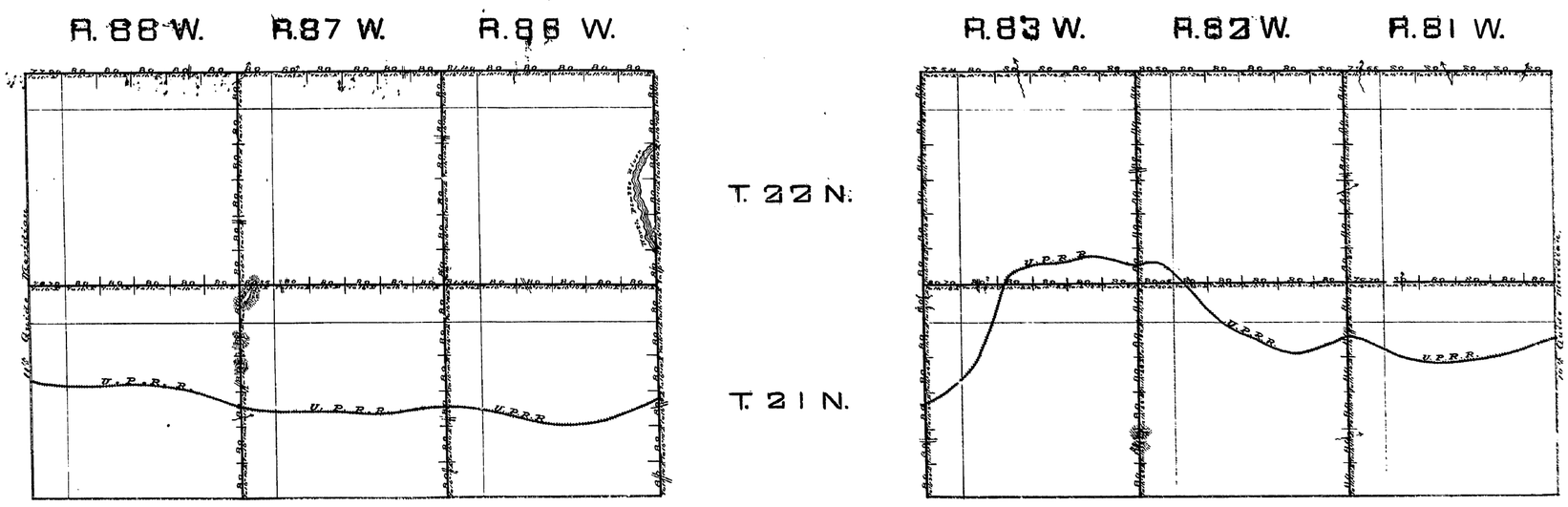

Surveys Designated	By Whom Surveyed	Date of Contract	Amt. of Surveys	When Surveyed
Exterior Tp. Lines	Thomas B. Medary	June 17th 1873	M. 142 - Chs 78 - Lks 79	July 21st Aug 16th 1873
Connections	Thomas B. Medary	June 17th 1873		

I hereby certify that the above Diagram of the Exterior lines of Townships 21 and 22 North, Ranges 81, 82, 83, 86, 87 and 88 West of the 6th Principal Meridian in Wyoming Territory is strictly conformable to the field notes of the survey thereof on file in this office, which have been examined and approved

Surveyor Generals Office
Cheyenne Wyo. Oct. 25th 1873.

Silas Reed
Surr. Genl

Faces 620

TOWNSHIP EXTERIORS

TS. 21 AND 22 N., RS. 82, 83 AND 84 W. 6TH P. M., WYO.

DEPENDENT RESURVEY



Scale: 100 Chains to an Inch

LINES DESIGNATED	BY WHOM SURVEYED	GROUP No.	GROUP DATE	MILEAGE MLS.	MILEAGE CHS	WHEN SURVEYED BEGUN	WHEN SURVEYED COMPLETED
Exterior	Mark D. King	159	March 21, 1938	83	62.40	April 22, 1938	August 29, 1938
Connecting	"	"	"		37.26	"	"

Resurvey authorized by Commissioner's letter "E" dated June 12, 1937

Office of Supervisor of Surveys

Denver, Colorado. Aug. 19, 1940.

The above plat of exterior lines of Townships 21 and 22 North, Ranges 82, 83 and 84 West of the Sixth Principal Meridian, Wyoming, is strictly conformable to the field notes of the resurvey thereof which have been examined and approved.

Supervisor of Surveys.

UNITED STATES

DEPARTMENT OF THE INTERIOR

GENERAL LAND OFFICE

Washington, D. C. May 16, 1941.

The resurvey represented by this plat having been correctly executed in accordance with the requirements of law and the regulations of this office is hereby accepted.

Assistant Commissioner.

3019