7341 Click Here for Field Notes

ORIGINAL

TOWNSHIP 23 NORTH, RANGE 82 WEST OF THE SIXTH PRINCIPAL MERIDIAN, WYOMING

DEPENDENT RESURVEY AND SUBDIVISION

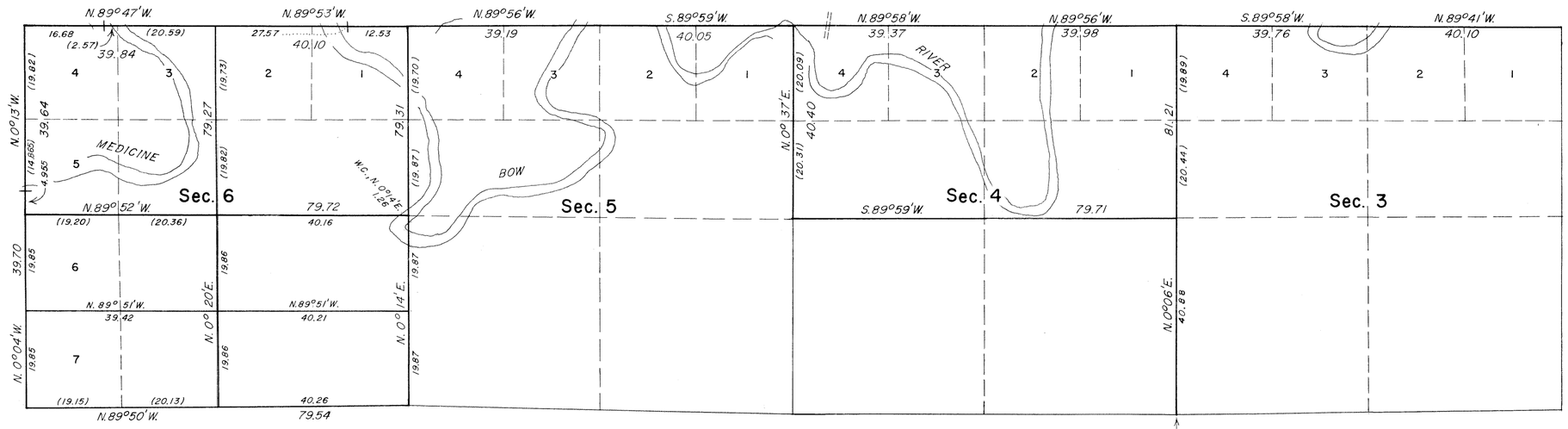

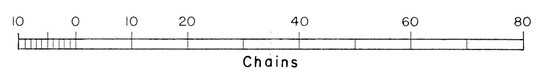

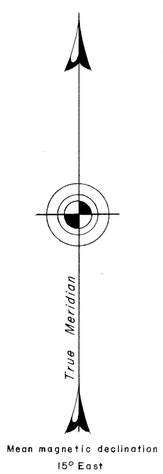

Latitude 41° 59.1' N.
Longitude 106° 38.0' W.

A history of surveys is contained in the field notes.

This plat represents the dependent resurvey of portions of the west boundary and subdivisional lines, designed to restore the corners in their true original locations according to the best available evidence, with the subdivision of sections 4 and 6, T. 23 N., R. 82 W., Sixth Principal Meridian, Wyoming.

The lottings and areas are as shown on the plat approved August 4, 1883.

Survey executed by Jon B. Abrams, Cadastral Surveyor, and Shirley B. Hjellum, Supervisory Cadastral Surveyor, beginning July 12, 1971 and completed April 19, 1976, pursuant to Special Instructions dated May 20, 1970, for Group No. 340, Wyoming.

UNITED STATES DEPARTMENT OF THE INTERIOR
BUREAU OF LAND MANAGEMENT
Washington, D.C. June 29, 1977

This plat is strictly conformable to the approved field notes, and the survey, having been correctly executed in accordance with the requirements of law and the regulations of this Bureau, is hereby accepted.

For the Director

Bernard W. Wilson
Chief, Division of Cadastral Survey

C.M.H.

1590A

(21)

Click Here for Field Notes

55

2103

TOWNSHIP No 23 NORTH. RANGE No 82 WEST of the 6th Principal MERIDIAN.

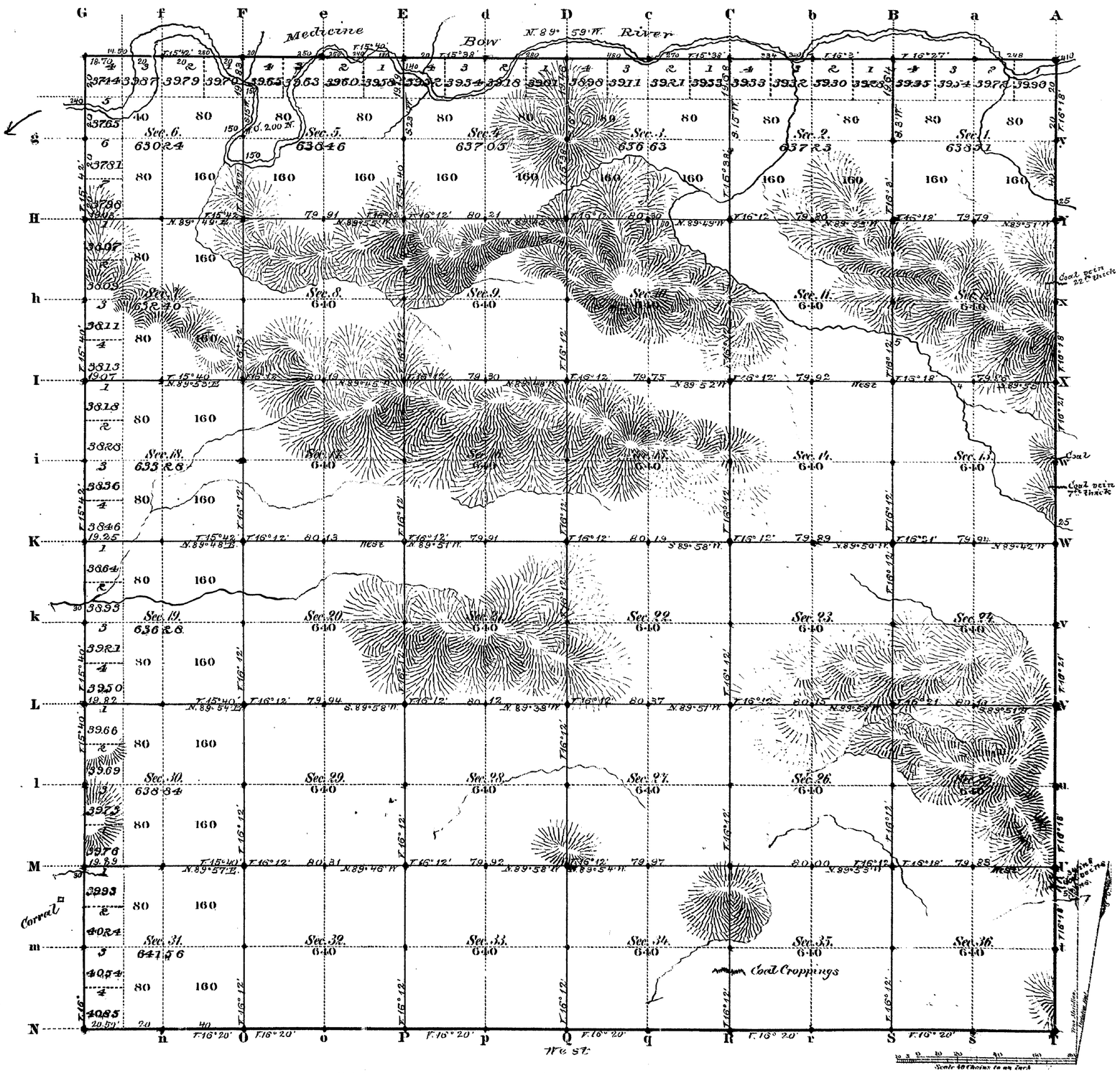

Total number of Acres. 23000.48

	Surveys Designated	By Whom Surveyed	Date of Contract	Amount of Surveys Mls	Chs	Lks	When Surveyed	Magnetic Declination
E. W.	N. Township lines	J. B. Shelby	March 8, 1882	17	78	70	April 17 to 21, 1882	16° 30' East
	Subdivisions	" " "	" " "	59	75	25	July 24 - 29, 1882	16° 12' " "
	Connections							
	S. T. Line	Thomas B. McCary	June 17, 1873	6	00	50	July 29, 1873	

The above Map of Township No 23 North Range No 82 West of the Sixth Principal Meridian Wyoming Territory is strictly conformable to the field notes of the survey thereof on file in this Office, which have been examined and approved.

Surveyor General's Office,
Cheyenne, Wyoming
August 4th 1883

Edwin C. Dawes
Surv. Genl.

1590

A. Gast & Co. St. Louis Mo.

23 - 82

(21)

2209

71

EXTERIOR LINES.

Scale 3 miles to 1 inch. Magnetic Variation E.

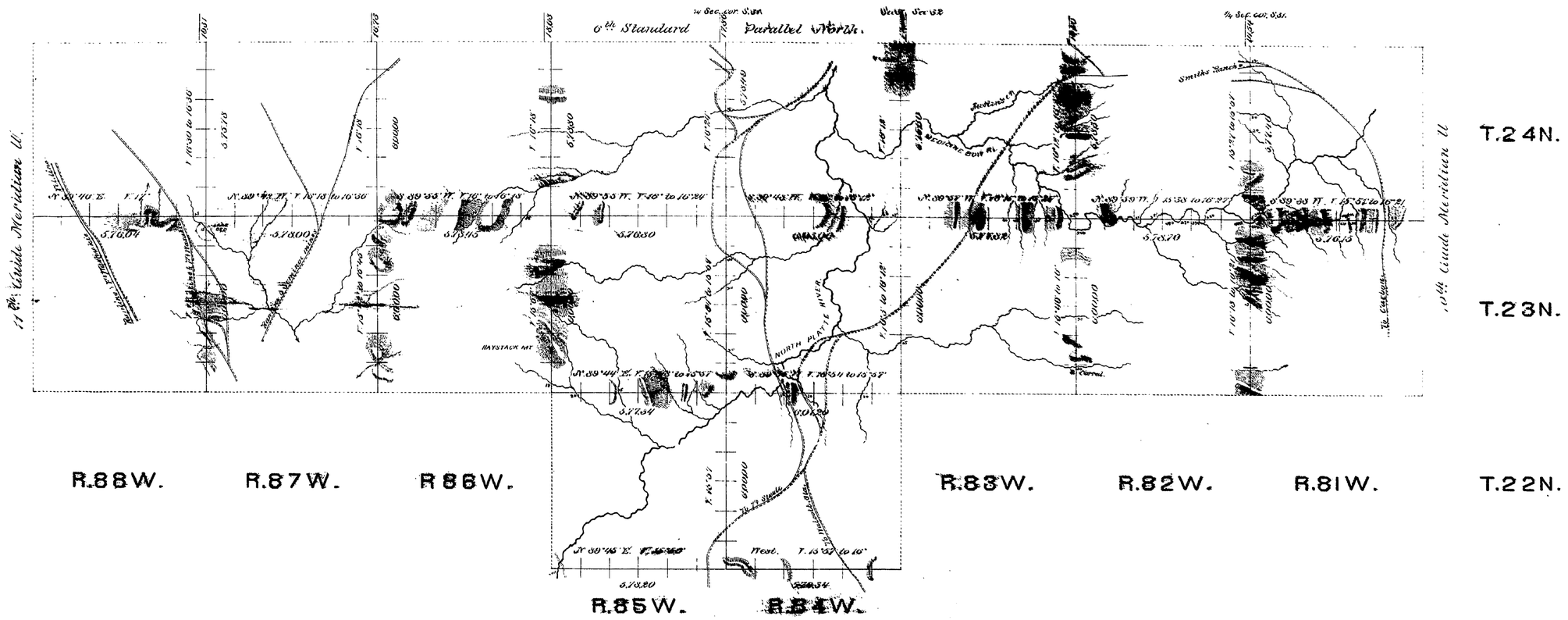

Surveys designated	By whom surveyed	Date of contract.	Amt. of surveys.			When surveyed.
			mls	chs	lks.	
Exterior lines	J. B. Shelby	March 8, 1882	161	45	53	Apr. 17. May 15. 1882.
Connections	. . .	" " .	1	43	92.	. . .

I hereby certify that the above diagram of T. 22 N. R. 84 & 85 W. T. 23 & 24 N. R. 81 to 88 inclusive. West of the 6th Principal Meridian. Wyoming Territory, is strictly conformable to the field notes of the surveys thereof on file in this Office, which have been examined and approved.

Surveyor General's Office.
Cheyenne Wyo. August 4th 1885.

Edw. C. David
Surveyor General.

1606

TOWNSHIP EXTERIORS

TS. 23 AND 24 N., RS. 82, 83 AND 84 W. 6TH. P. M., WYO.

DEPENDENT RESURVEY

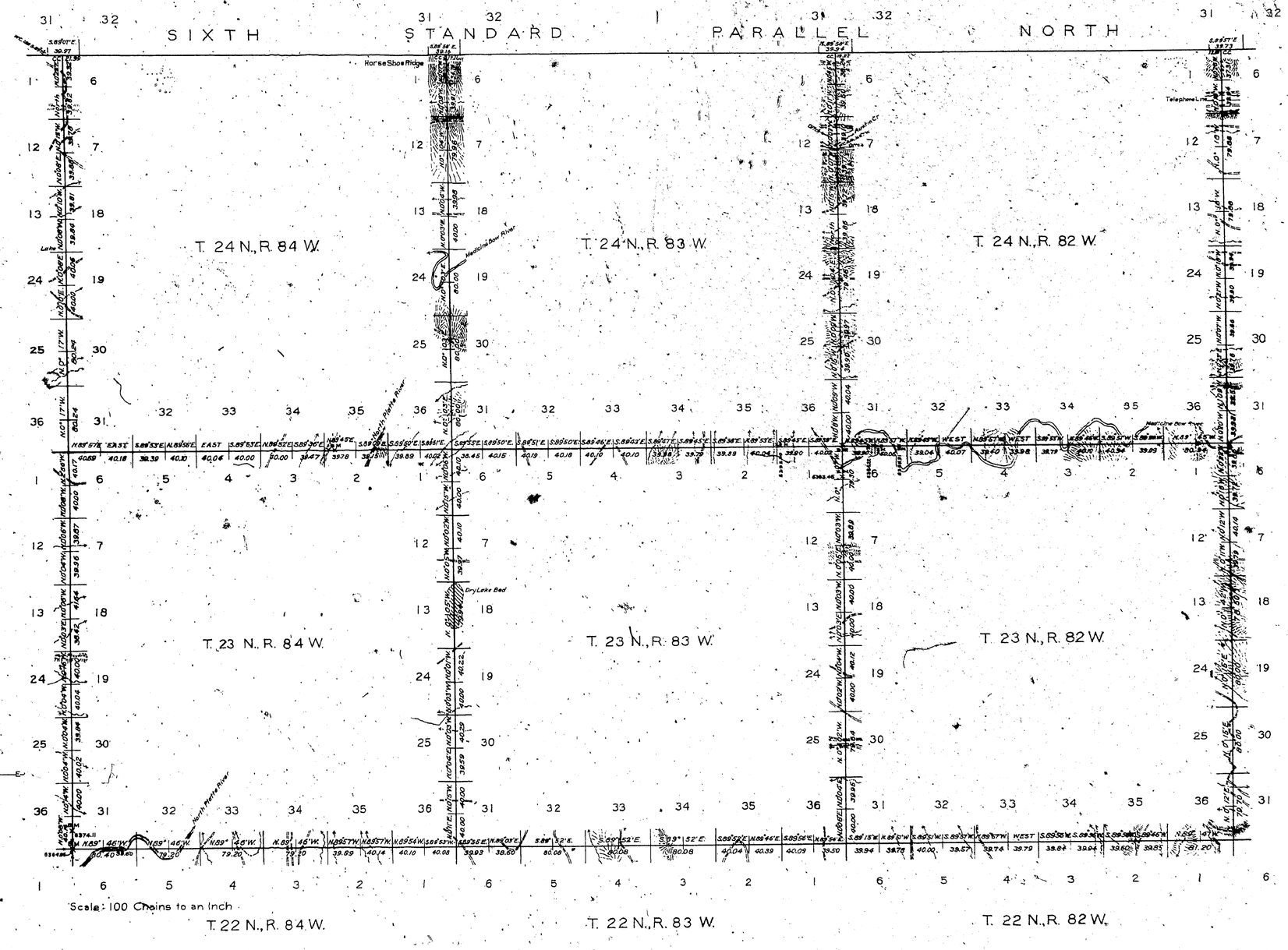

LINES DESIGNATED	BY WHOM SURVEYED	GROUP		MILEAGE		WHEN SURVEYED	
		No.	DATE	MLS.	CHS.	BEGUN	COMPLETED
Exterior	Mark D. King	159	March 21, 1938	83	54.06	April 22, 1938	Aug. 29, 1938
Connecting	"	"	"		71.82	"	"

Resurvey authorized by Commissioner's letter "E" dated June 12, 1937

Office of Supervisor of Surveys
Denver, Colorado, Aug. 19, 1940

The above plat of exterior lines of Townships 23 and 24 North, Ranges 82, 83 and 84 West of the Sixth Principal Meridian, Wyoming, is strictly conformable to the field notes of the resurvey thereof which have been examined and approved.

Supervisor of Surveys

UNITED STATES
DEPARTMENT OF THE INTERIOR
GENERAL LAND OFFICE
Washington, D.C., May 16, 1941

The resurvey represented by this plat having been correctly executed in accordance with the requirements of law and the regulations of this office, is hereby accepted.

Assistant Commissioner