7819 **Click Here for Field Notes**

ORIGINAL

TOWNSHIP 23 NORTH, RANGE 83 WEST, OF THE SIXTH PRINCIPAL MERIDIAN, WYOMING.

DEPENDENT RESURVEY AND CORRECTIVE DEPENDENT RESURVEY

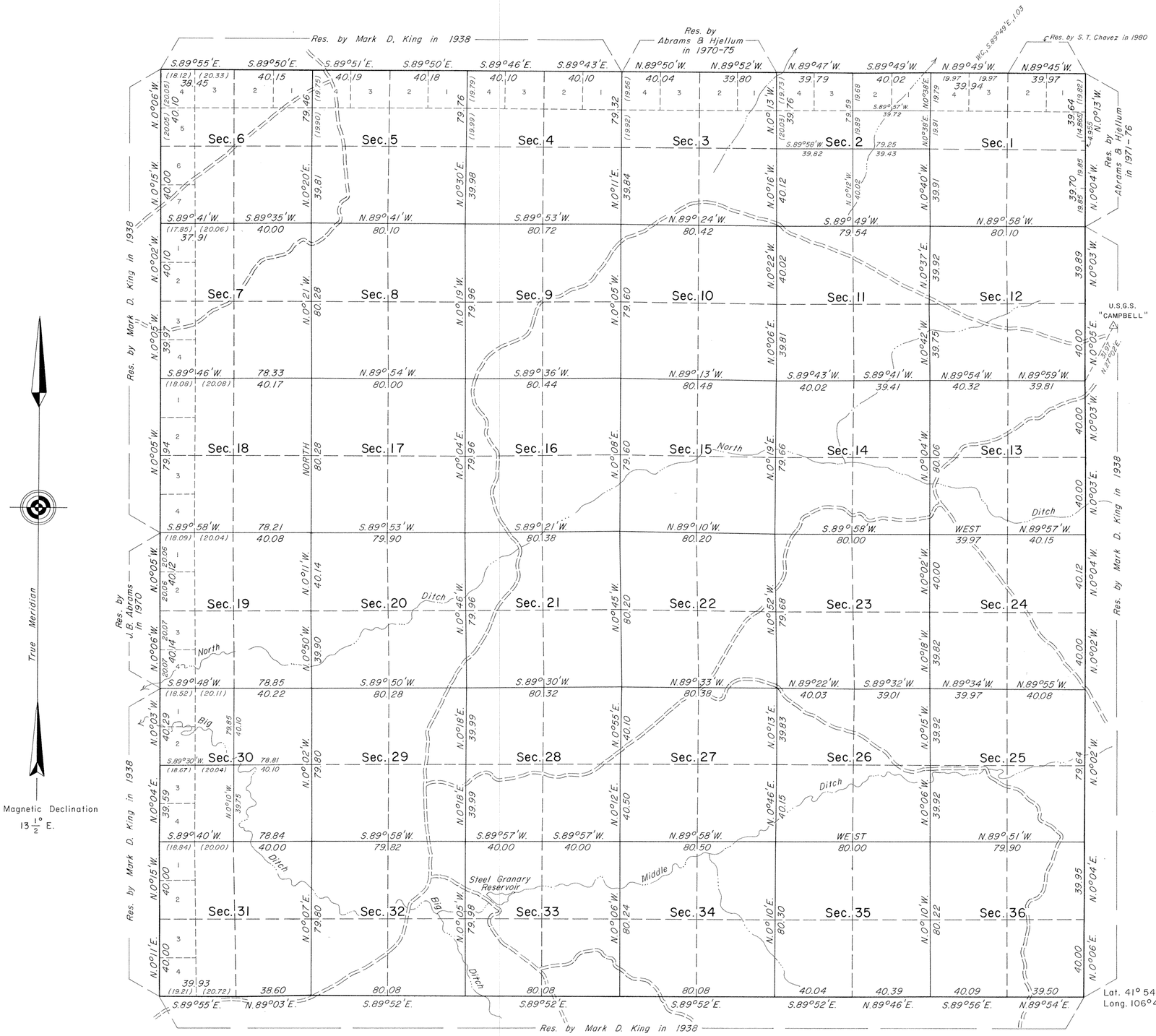

True Meridian

Mean Magnetic Declination
13 1/2° E.

Scale in Chains
10 5 0 20 40 60 80

Lat. 41° 54' 46.9" N.
Long. 106° 41' 34.5" W.

A history of surveys is contained in the field notes.

This plat represents the dependent resurvey of a portion of the north boundary, the dependent resurvey and corrective dependent resurvey of the subdivisional lines designed to restore the corners in their true original locations according to the best available evidence, and the corrective resurvey of the subdivision of sections 2 and 30, T. 23 N., R. 83 W., Sixth Principal Meridian, Wyoming.

The lottings and areas are as shown on the plat approved August 4, 1883.

Survey executed by James P. Kelley and Dell Cazier, Supervisory Cadastral Surveyors, beginning June 16, 1976, and completed May 14, 1981, pursuant to Special Instructions dated March 24, 1976, and Supplemental Special Instructions dated April 29, 1981, for Group No. 387, Wyoming.

UNITED STATES DEPARTMENT OF THE INTERIOR
BUREAU OF LAND MANAGEMENT

Cheyenne, Wyoming September 28, 1987

This plat is strictly conformable to the approved field notes, and the survey, having been correctly executed in accordance with the requirements of law and the regulations of this Bureau, is hereby accepted.

For the Director
Richard L. Oakes
Chief Cadastral Surveyor for Wyoming

W.H.B.

DDB

1592 B

7298 **Click Here for Field Notes**

ORIGINAL

TOWNSHIP 23 NORTH, RANGE 83 WEST OF THE SIXTH PRINCIPAL MERIDIAN, WYOMING

DEPENDENT RESURVEY AND SUBDIVISION

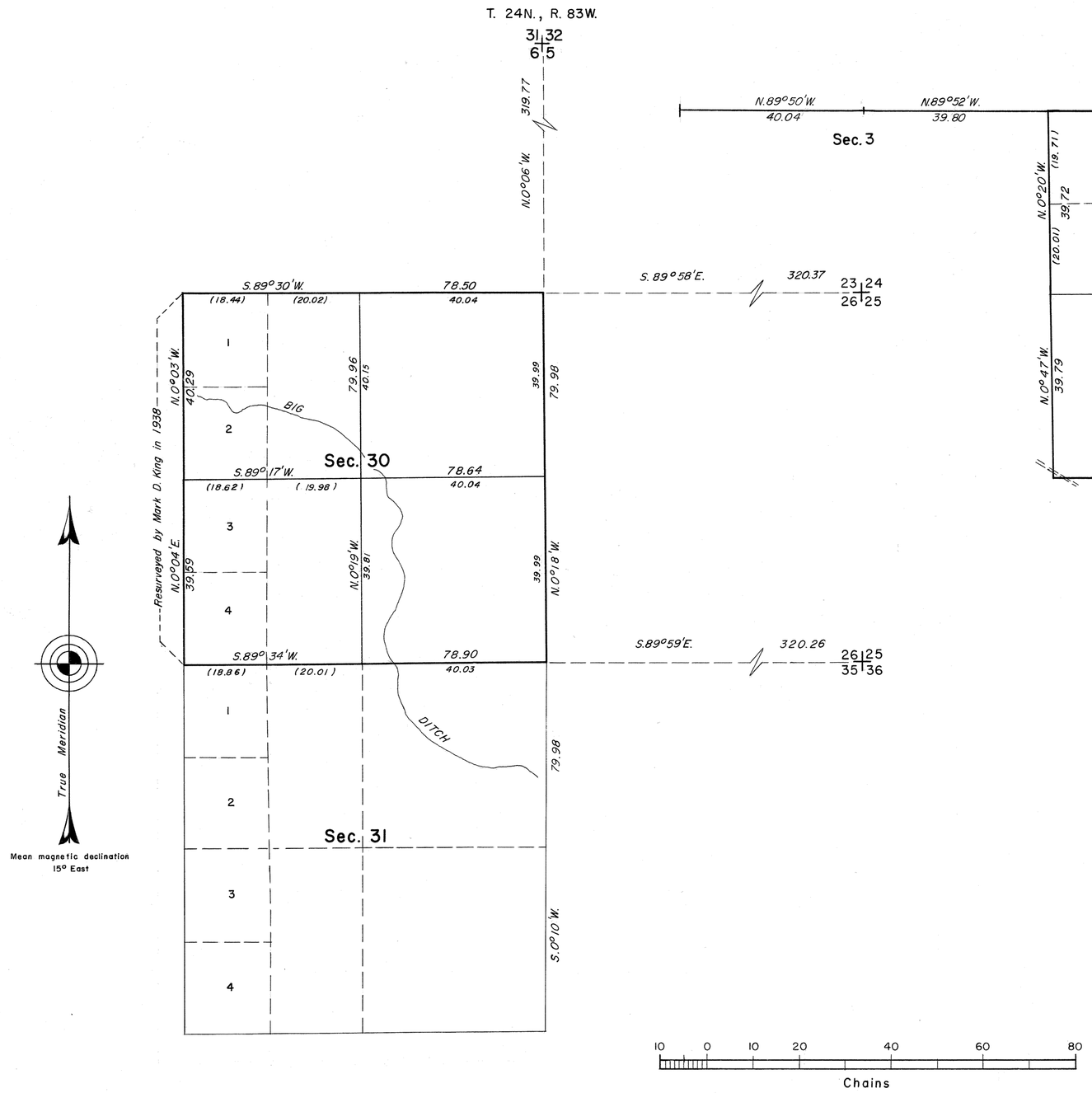

A history of surveys is contained in the field notes.

This plat represents the dependent resurvey of portions of the north boundary and subdivisional lines designed to restore the corners in their true original location according to the best available evidence, and the subdivision of sections 2 and 30, Township 23 North, Range 83 West, Sixth Principal Meridian, Wyoming.

The lottings and areas are as shown on the plat approved August 4, 1883.

The survey was executed by Jon B. Abrams, Cadastral Surveyor, and Shirley B. Hjellum, Supervisory Cadastral Surveyor, beginning May 25, 1970, and completed October 15, 1975, pursuant to Special Instructions dated May 20, 1970, for Group No. 340, Wyoming.

SUSPENDED April 15, 1981, File 9650.12 (D-401)
SUSPENSION REPEALED September 28, 1987, File 9600 (942)

UNITED STATES DEPARTMENT OF THE INTERIOR
BUREAU OF LAND MANAGEMENT
Washington, D.C. January 8, 1976

This plat is strictly conformable to the approved field notes, and the survey, having been correctly executed in accordance with the requirements of law and the regulations of this Bureau, is hereby accepted.

For the Director

Bernard W. Hoskins
Chief, Division of Cadastral Survey

C.M.H. Ja/wo

786879 #35

1592A

23-83

(21)

Click Here for Field Notes

57

2195

TOWNSHIP No. 23 NORTH, RANGE No. 83 WEST of the 6TH Principal MERIDIAN.

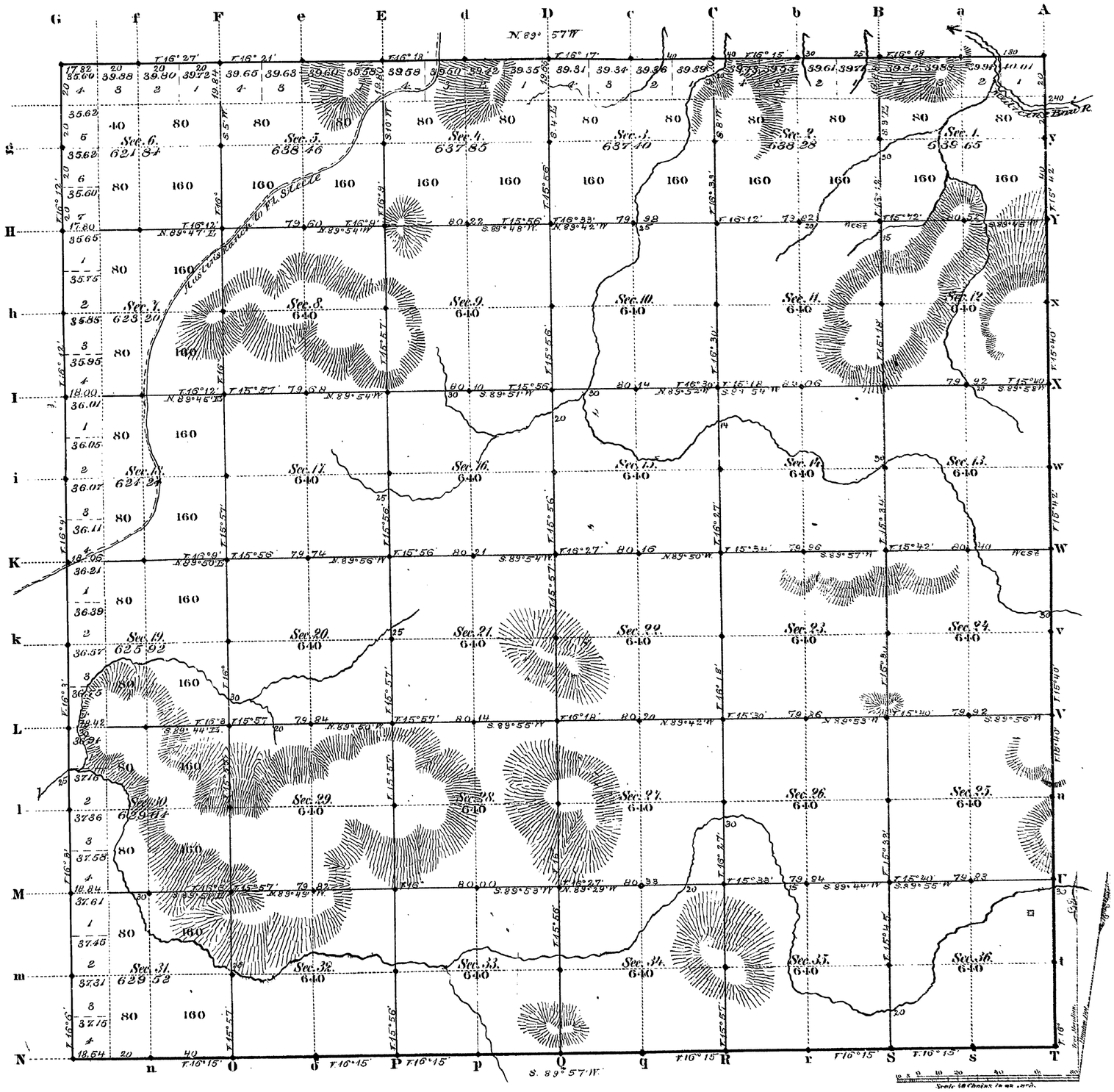

Total number of Acres. 22945.40

Surveys Designated	By Whom Surveyed	Date of Contract	Amount of Surveys Mts	Chs	Lks	When Surveyed	Magnetic Declination
E. W. & N. Township lines	J. B. Shelby	March 8, 1882	17	77	82	April 20, 24, 25, 1882	16° 15' East
Subdivisions	" " "	" " "	59	70	28	July 31, - Aug. 5, 1882	15° 55' " "
Connections							
S. Th line	Thomas B. Medary	June 17, 1873	5	78	54	Aug. 4, 1873	

The above Map of Township No. 23 North Range No. 83 West of the Sixth Principal Meridian Wyoming Territory is strictly conformable to the field notes of the survey thereof on file in this Office, which have been examined and approved.

Surveyor General's Office,
Cheyenne Wyoming
August 4th 1883

Edw. C. David
Sur. Gen.

A. Gast & Co. St. Louis Mo.

1592

23 - 83

788879 #35

(21)

2209

71

EXTERIOR LINES.

Scale 3 miles to 1 inch. Magnetic Variation E.

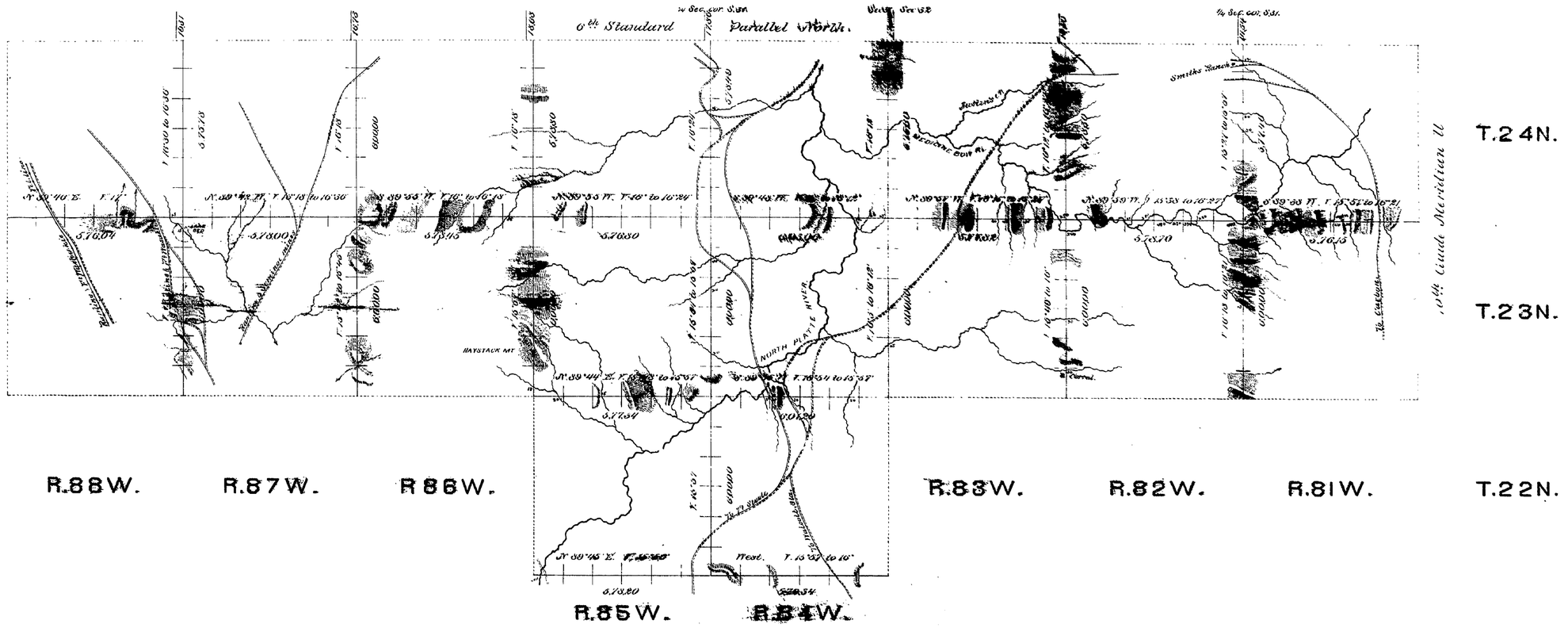

Surveys designated	By whom surveyed	Date of contract.	Amt. of surveys.			When surveyed.
			mls	chs	lks	
Exterior lines	J. B. Shelby	March 8, 1882	161	45	53	Apr. 17. May 15. 1882.
Connections	" " "	" " "	1	43	92.	" " "

I hereby certify that the above diagram of T. 22 N. R. 84 & 85 W. T. 23 & 24 N. R. 81 to 88 inclusive. West of the 6th Principal Meridian. Wyoming Territory. is strictly conformable. to the field notes of the surveys thereof on file in this Office. which have been examined and approved.

Surveyor Generals Office.
Cheyenne Wyo. August 4th 1885.

Edw. C. Davis
Surveyor General.

1606

Pages 6208

TOWNSHIP EXTERIORS

TS. 23 AND 24 N., RS. 82, 83 AND 84 W. 6TH P. M., WYO.

DEPENDENT RESURVEY

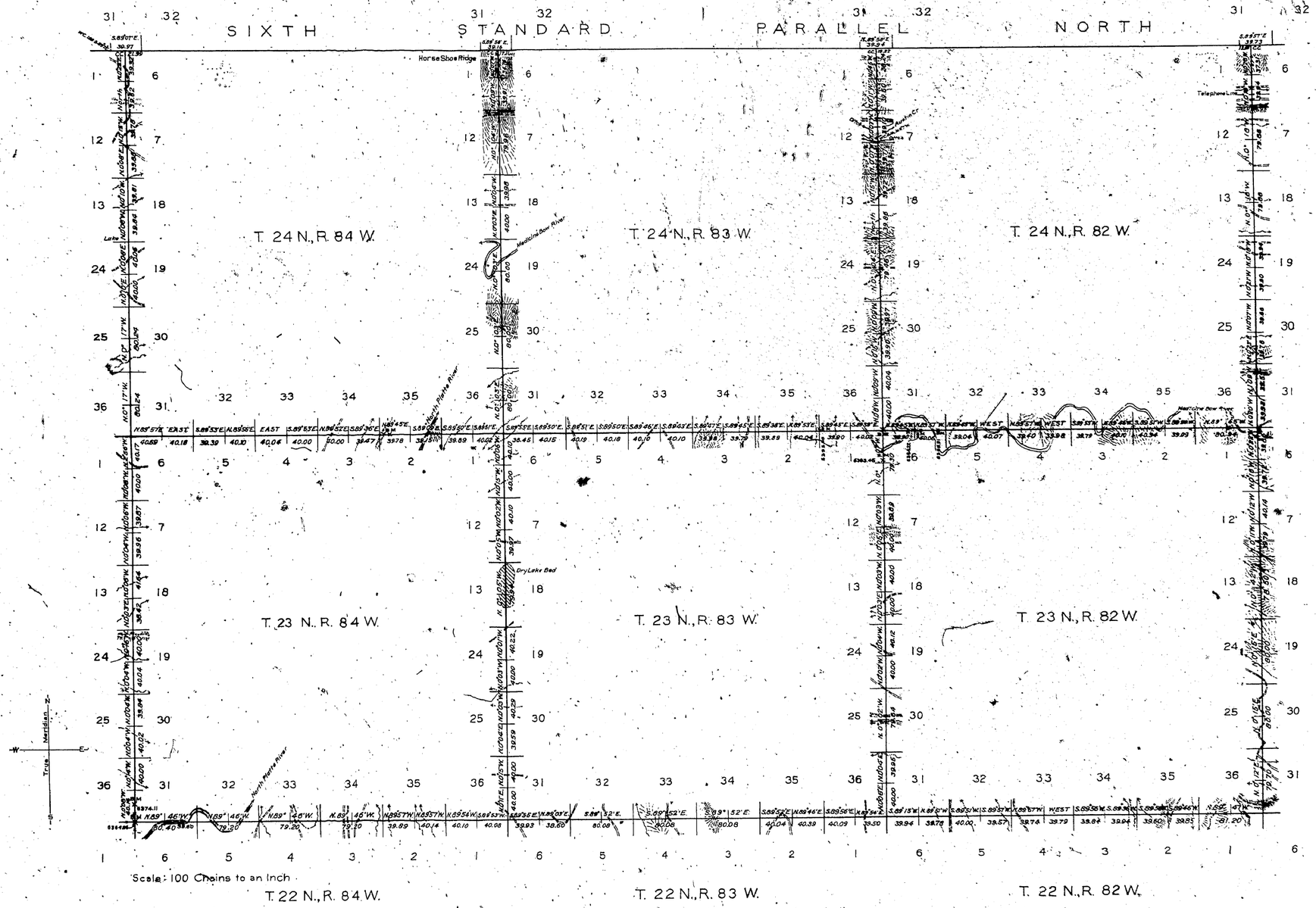

Scale: 100 Chains to an Inch

LINES DESIGNATED	BY WHOM SURVEYED	GROUP No.	GROUP DATE	MILEAGE MLS.	MILEAGE CHS.	WHEN SURVEYED BEGUN	WHEN SURVEYED COMPLETED
Exterior	Mark D. King	159	March 21, 1938	83	54.06	April 22, 1938	Aug. 29, 1938
Connecting	"	"	"		71.82	"	"

Resurvey authorized by Commissioner's letter "E" dated June 12, 1937

Office of Supervisor of Surveys
Denver, Colorado, Aug. 19, 1940

The above plat of exterior lines of Townships 23 and 24 North, Ranges 82, 83 and 84 West of the Sixth Principal Meridian, Wyoming, is strictly conformable to the field notes of the resurvey thereof which have been examined and approved.

Supervisor of Surveys

UNITED STATES
DEPARTMENT OF THE INTERIOR
GENERAL LAND OFFICE
Washington, D. C., May 16, 1941

The resurvey represented by this plat having been correctly executed in accordance with the requirements of law and the regulations of this office, is hereby accepted.

Assistant Commissioner

AMT

H.V.E.

3020