(21)

Click Here for Field Notes

2205

67

# TOWNSHIP No 23 NORTH, RANGE No 87 WEST of the 6TH Principal MERIDIAN.

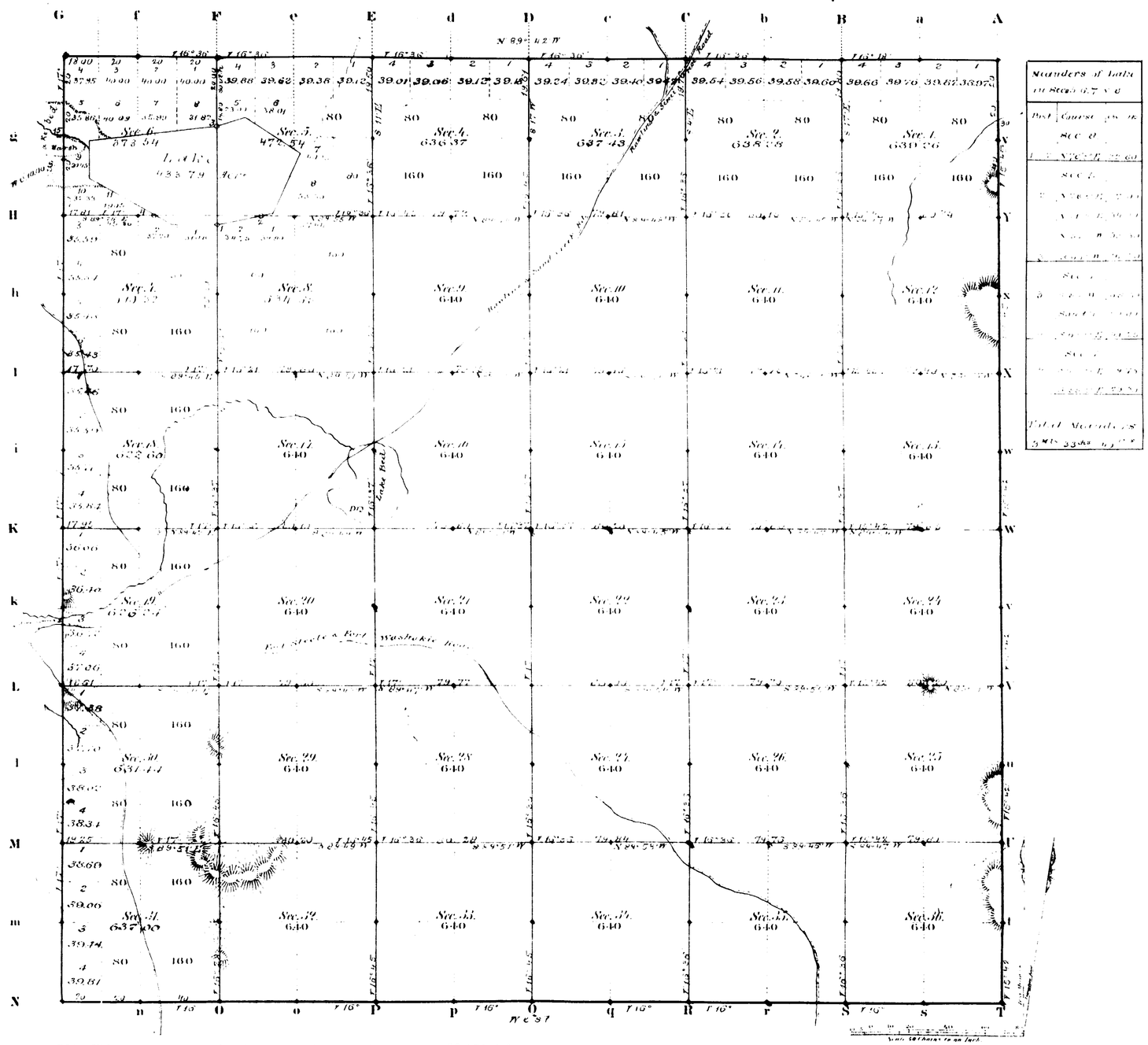


Area of Public Land 22519.67 acs. — of Water Surface 433.79 acs. Total number of Acres 22953.46

| | Surveys Designated | By Whom Surveyed | Date of Contract | Amount of Surveys Miles | Chs | Lks | When Surveyed | Magnetic Declination |
|---|---|---|---|---|---|---|---|---|
| E W & N | Township lines | J. B. Shelby | March 8, 1882 | 17 | 78 | 00 | May 8, 12, 13, 1882 | 16° 15' East |
| | Subdivisions | " " " | " " " | 28 | 32 | 00 | Aug 29-Sept 4, 1882 | 16° 30' " |
| | Connections | | | | | | | |
| | S. Tp Line | Thomas B. Mulvey | June 17, 1873 | 6 | 00 | 00 | Aug. 15, 1873 | |
| | Meanders | J. B. Shelby | March 8, 1882 | 3 | 33 | 40 | Sept 4, 1882 | |

The above Map of Township No 23 North Range No 87 West of the Sixth Principal Meridian Wyoming Territory is strictly conformable to the field notes of the survey thereof on file in this Office, which have been examined and approved

Surveyor General's Office,
Cheyenne Wyoming
August 4th 1883

Edwin C. Davis
Surv. Gen.l

1602

A. Gast & Co. St Louis Mo.

23-87

Acces 6223

ORIGINAL

SHEET 2 OF 4 SHEETS

# TOWNSHIPS Nº 23 AND 24 NORTH, RANGES Nº 85, 86, 87, AND 88 WEST, SIXTH PRINCIPAL MERIDIAN, WYOMING

## DEPENDENT RESURVEY OF EXTERIOR LINES

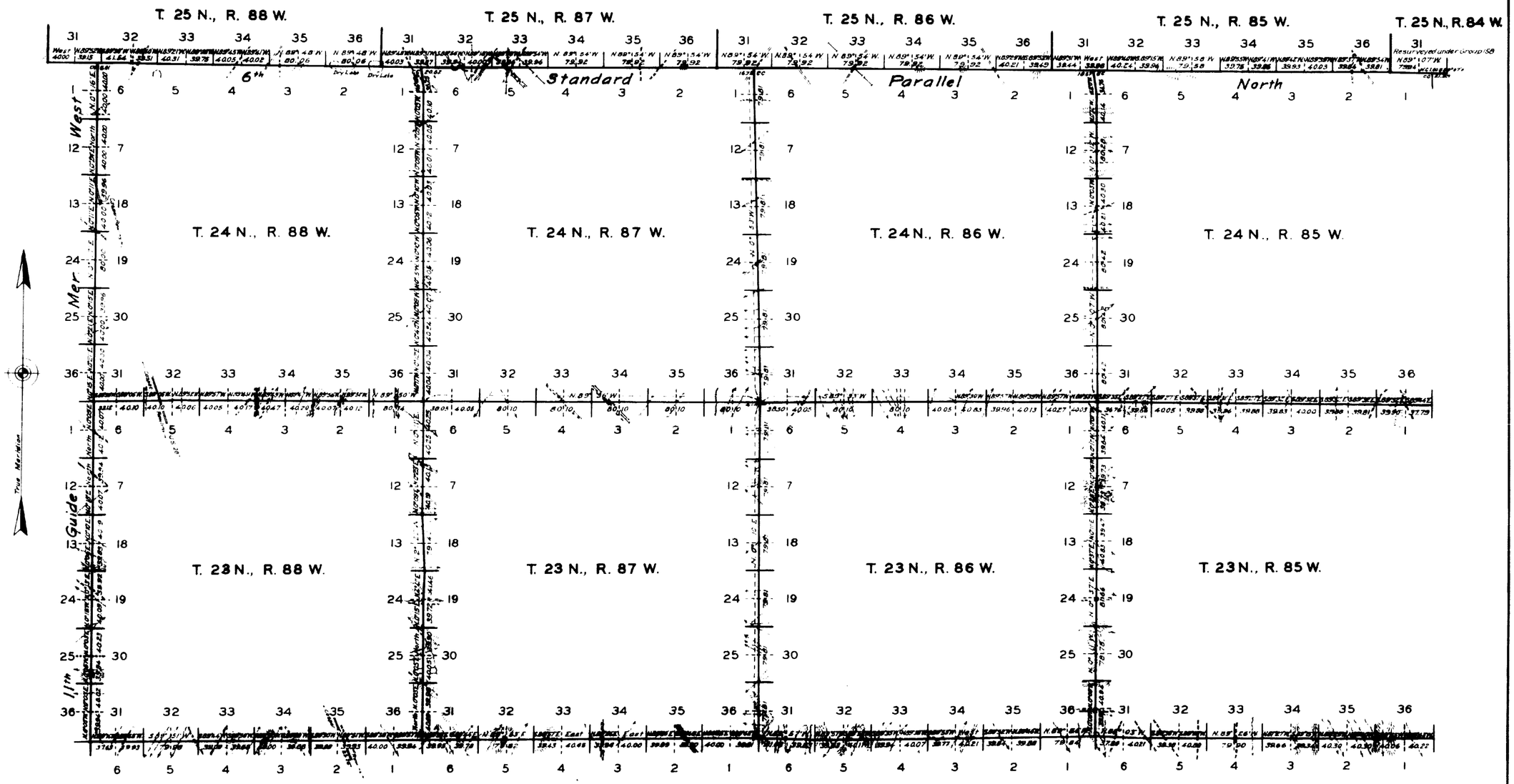


Resurvey authorized by General Land Office letter "E" dated June 12, 1937.

Office of Supervisor of Surveys
Denver, Colorado, Sept. 26, 1941
The above plat of the exterior lines of Townships Nos. 23 and 24 North, Ranges Nos. 85, 86, 87 and 88 West of the Sixth Principal Meridian, Wyoming, is strictly conformable to the field notes of the resurvey thereof, which have been examined and approved.

Supervisor of Surveys.

UNITED STATES
DEPARTMENT OF THE INTERIOR
GENERAL LAND OFFICE
Washington, D. C., Oct. 3, 1941
The resurvey represented by this plat having been correctly executed in accordance with the requirements of law and the regulations of this office, is hereby accepted.

Assistant Commissioner.

SCALE: 100 CHS. TO AN INCH

| LINES DESIGNATED | BY WHOM SURVEYED | GROUP | | MILEAGE | | WHEN SURVEYED | |
|---|---|---|---|---|---|---|---|
| | | NO. | DATE | MLS. | CHS. | BEGUN | COMPLETED |
| EXTERIORS | MARK D. KING | 162 | AUG. 10, 1938 | 119 | 50.37 | SEPT. 14, 1938 | NOV. 8, 1938 |
| CONNECTIONS | " | " | " | | 41.39 | " | " |

MJL

AMT

3022

(21)

2209

71

# EXTERIOR LINES.

*Scale 3 miles to 1 inch. Magnetic Variation E.*

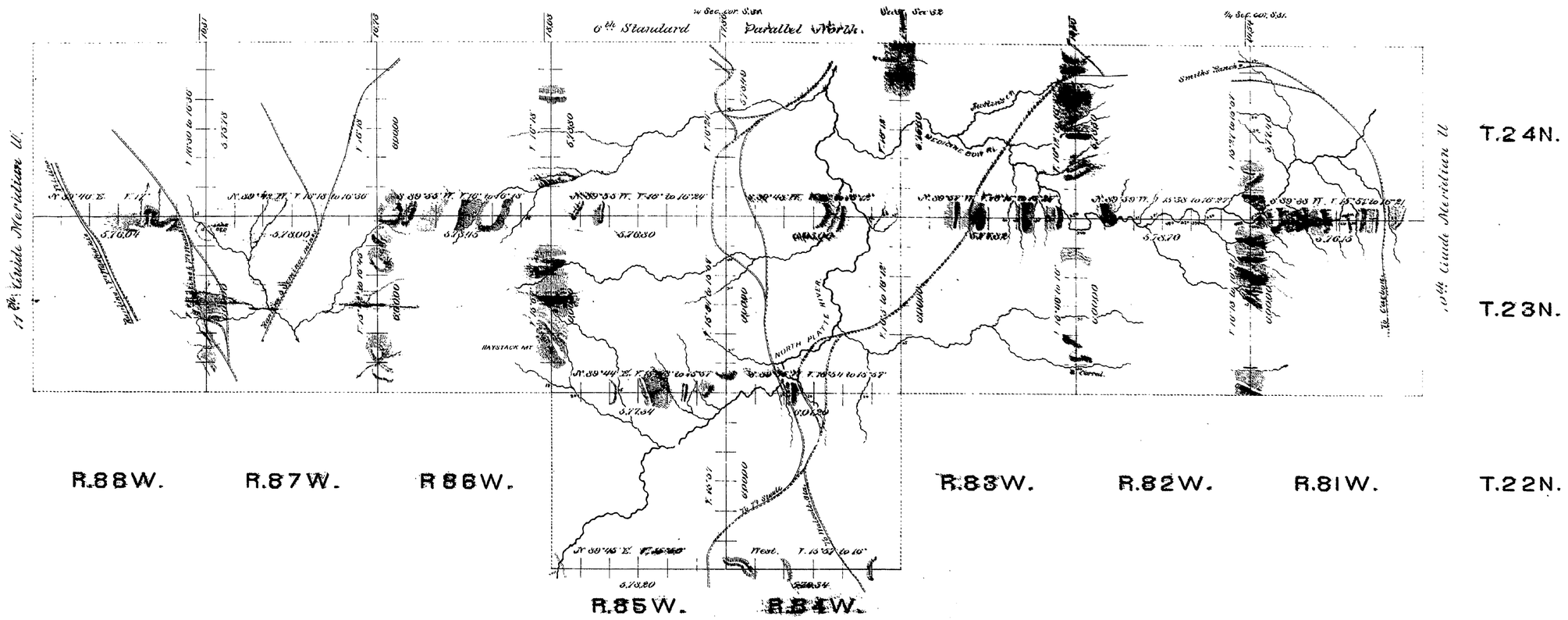


| Surveys designated | By whom surveyed | Date of contract. | Amt. of surveys. | | | When surveyed. |
|---|---|---|---|---|---|---|
| | | | mls | chs | lks. | |
| Exterior lines | J. B. Shelby | March 8, 1882 | 161 | 45 | 53 | Apr. 17. May 15. 1882. |
| Connections | . . . | " " . | 1 | 43 | 92. | . . . |

I hereby certify that the above diagram of T. 22 N. R. 84 & 85 W. T. 23 & 24 N. R. 81 to 88 inclusive. West of the 6th Principal Meridian. Wyoming Territory, is strictly conformable to the field notes of the surveys thereof on file in this Office, which have been examined and approved.

Surveyor General's Office.
Cheyenne Wyo. August 4th 1885.

Edw. C. David
Surveyor General.

1606