Click Here for Field Notes

2527

TOWNSHIP No. 23 NORTH, RANGE No. 89 WEST of the 6TH Principal MERIDIAN.

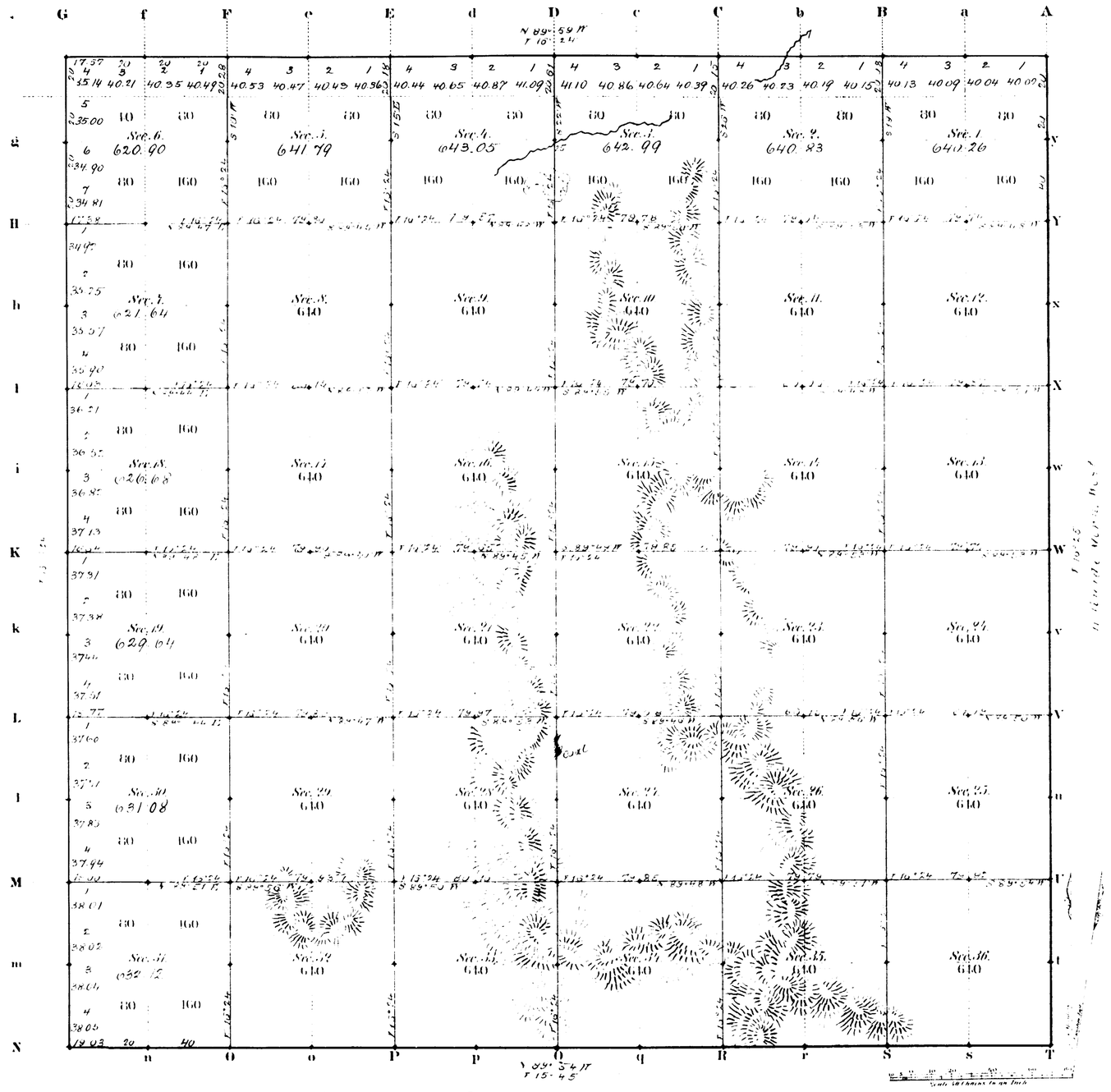

Total number of Acres 22970.98

Surveys Designated	By Whom Surveyed	Date of Contract	Amount of Surveys Mi.	Ch.	Lk.	When Surveyed	Magnetic Declination
W. & N. Township lines	W. J. Jewell	July 3, 1882	41	77	57	March 14, 1883	16° 24' East
Subdivisions	" " "	" " "	59	69	61	April 16-26, 1883	16° 24' " "
Connections							
11th Guide N. W.	M. N. Grant	Oct. 28, 1880	6	00	00	April 1, 1881	
8 Township L.	John B. Thomas	July 6, 1875	5	79	03	Aug. 9, 1875	

The above Map of Township No. 23 North Range No. 89 West of the Sixth Principal Meridian Wyoming Territory is strictly conformable to the field notes of the survey thereof on file in this Office, which have been examined and approved.

Surveyor General's Office,
Cheyenne, Wyoming
October 13, 1883

Edw. C. David
Sur. Gen.

A. Gast & Co. St. Louis Mo.

Accession 6225

ORIGINAL

SHEET 4 OF 4 SHEETS

TOWNSHIPS Nº 23 AND 24 NORTH, RANGES Nº 89, 90, 91, AND 92 WEST, SIXTH PRINCIPAL MERIDIAN, WYOMING

DEPENDENT RESURVEY OF EXTERIOR LINES

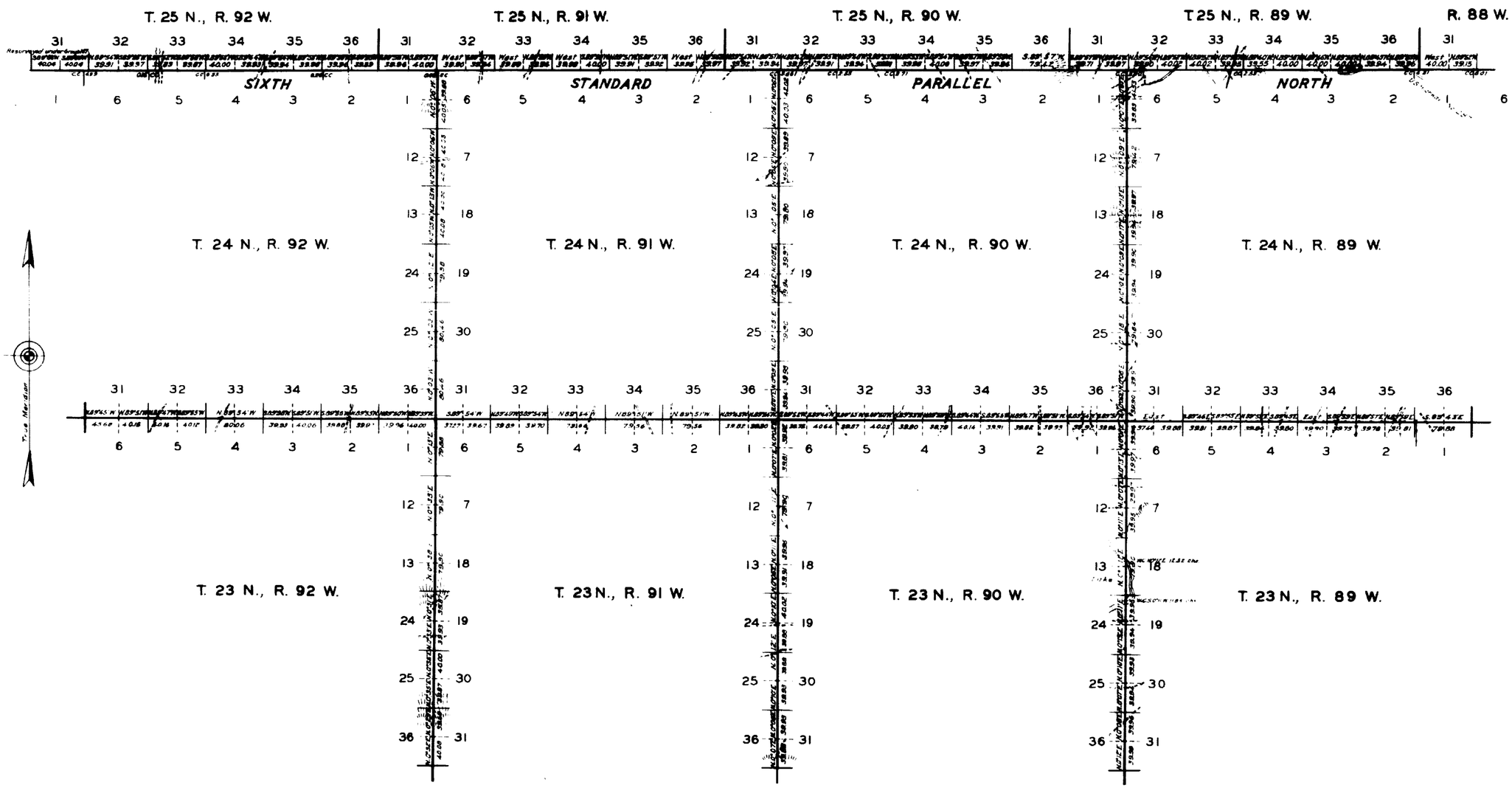

Resurvey authorized by General Land Office letter "E" dated June 12, 1937.

0 10 50 100

SCALE: 100 CHS. TO AN INCH

LINES DESIGNATED	BY WHOM SURVEYED	GROUP NO.	GROUP DATE	MILEAGE MLS.	MILEAGE CHS.	WHEN SURVEYED BEGUN	WHEN SURVEYED COMPLETED
EXTERIORS	RUSSELL C. MACDONALD	162	AUG. 10, 1938	82	72.62	SEPT. 26, 1938	NOV. 10, 1938
CONNECTIONS	"	"	"		6.54	"	"

Office of Supervisor of Surveys

Denver, Colorado, Sept. 26, 1941

The above plat of the exterior lines of Townships Nos 23 and 24 North, Ranges Nos. 89, 90, 91, and 92 West of the Sixth Principal Meridian, Wyoming, is strictly conformable to the field notes of the resurvey thereof, which have been examined and approved.

Supervisor of Surveys

UNITED STATES
DEPARTMENT OF THE INTERIOR
GENERAL LAND OFFICE

Washington, D.C., Oct. 3, 1941

The resurvey represented by this plat having been correctly executed in accordance with the requirements of law and the regulations of this office, is hereby accepted.

Joel David Wolfsohn

Assistant Commissioner.

A.M.T.

(14) 1227

11TH GUIDE MERIDIAN WEST. 64

In Townships 23 to 28 N. inclusive, between Ranges 88 & 89 West of the 6th Principal Meridian, Wyoming Territory

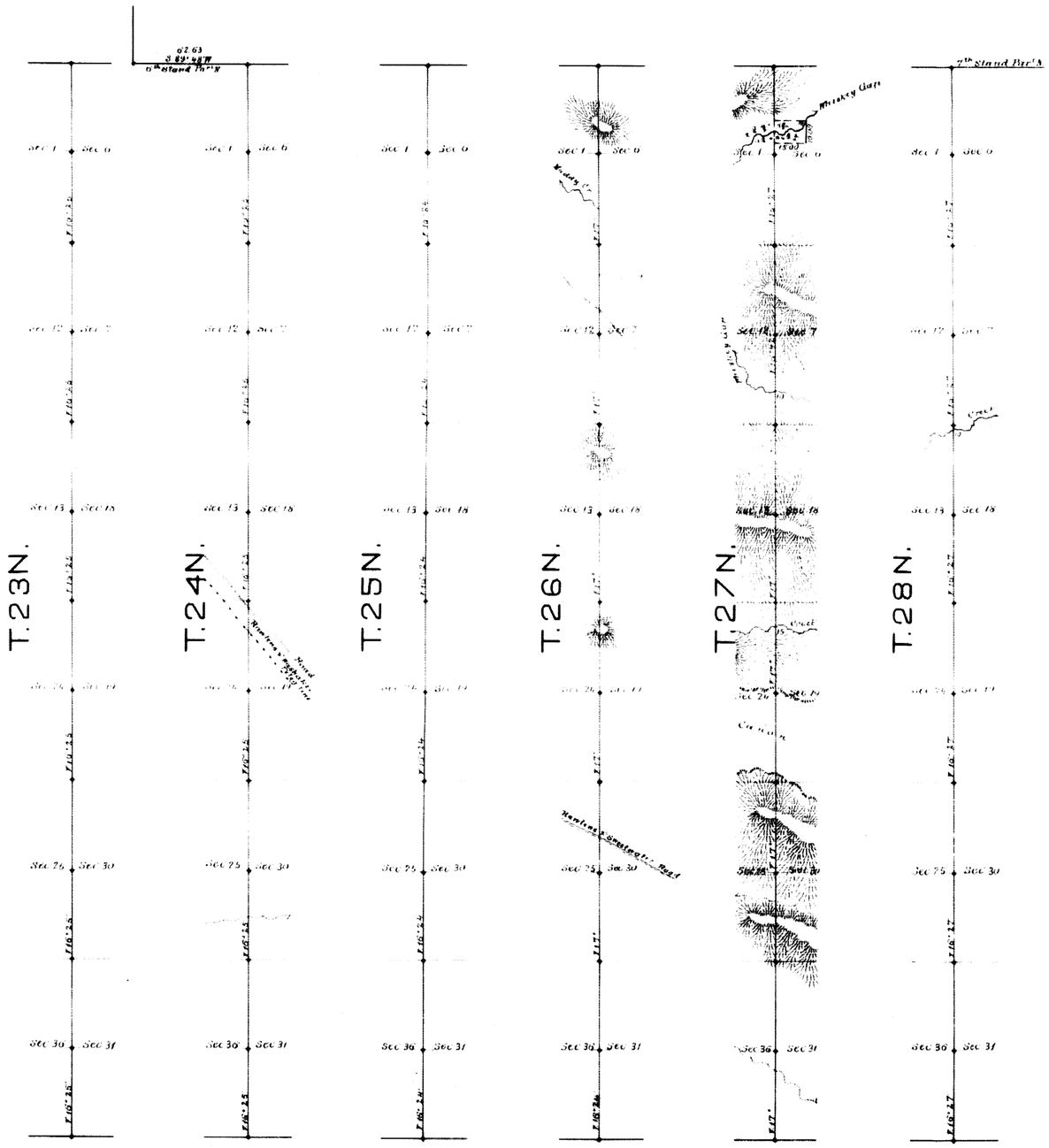

Scale, 40 chains to an inch.

Magnetic Variation, East.

Surveys Designated	By whom Surveyed	Date of Contract	Amount of Surveys mls	chs.	lks.	When surveyed
11th Guide Mer. West	Donney & Evans	October 28th 1880	56	0	0	April 1-20, 1881
Corrections	" " "	" " "		92	65	16th " "

I hereby certify, that the above diagram of the 11th Guide Meridian West, in Townships 23 to 28 North inclusive, between Ranges 88 & 89 West of the 6th Principal Meridian, Wyoming Territory is strictly conformable to the field notes of the survey thereof on file in this Office, which has been examined & approved.
Surveyor Generals Office,
Cheyenne, Wyo. August 14th 1882.

Edw. C. Davis
Surveyor General.

(23) Indexed 2525

30

EXTERIOR LINES.

Scale 5miles to 1 inch Magnetic Variation E.



Surveys Designated	By Whom Surveyed	Date of Contract	Amount of Surveys			When Surveyed
			Ms	Chs	Lks	
Exterior lines	W D Owen	July 8th 1882	77	28	23	March 14th 1883
Connections	" "	" " "		13	22	" " "

I hereby certify that the above diagram of the Exterior lines of Tps 23 24 N. Rs 89, 90, 91 & 92 W. and Tps 22 N. Rs 90 & 91 W. of the 6th P.M. Wyoming Territory is strictly conformable to the field notes of the survey thereof on file in this Office, which have been examined and approved.

Surveyor Generals Office
Cheyenne Wyoming October 19th 1883 } Edw. C. David Surveyor Gen'l

1769