Click Here for Field Notes

803

TOWNSHIP No. 24 NORTH. RANGE No. 79 WEST of the 6th Principal MERIDIAN.

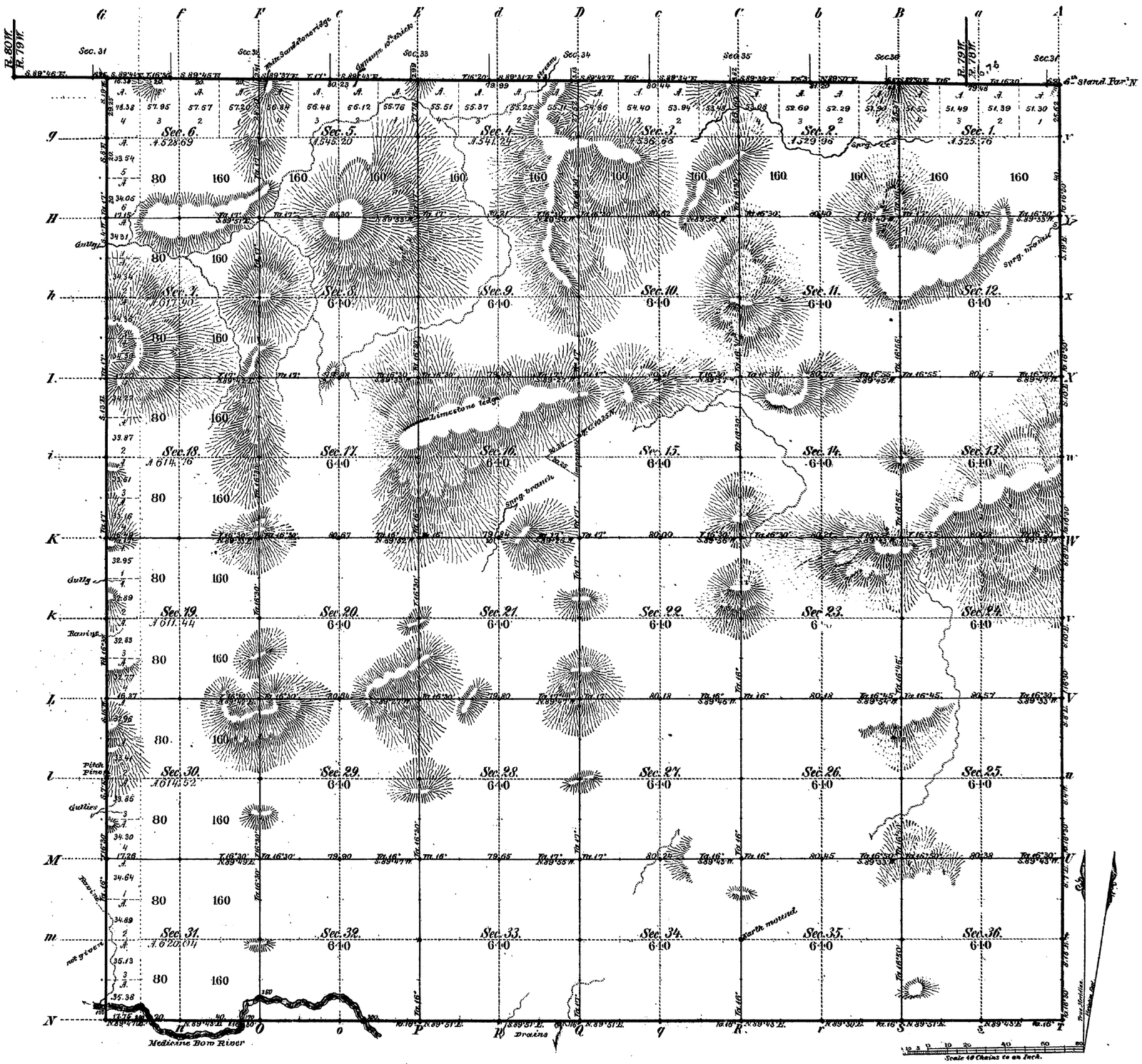

Total number of Acres. 22,285.69

Surveys Designated	By Whom Surveyed	Date of Contract	Amount of Surveys Mls	Chs	Lks	When Surveyed	Magnetic Declination
S. & W. Township lines	Alfred M. Rogers	July 5, 1871	11	67	00	Sept. 1871	16° 10' East
Subdivisions	Moore & Owen	Febr. 7, 1881	59	26	05	April 1881	16° 30' "
Connections	" " "	" "		19	02	" "	
E. Township line	Edwin James	July 5, 1871	5	65	62	Sept. 1871	
6th Stand. Par. N.	Henry G. Hay	July 1, 1871	5	77	72	August 1871	

The above Map of Township No. 24 North of Range No. 79 West of the Sixth Principal Meridian Wyoming Territory is strictly conformable to the field notes of the survey thereof on file in this Office, which have been examined and approved

Surveyor General's Office,
Cheyenne Wyoming
August 10th 1881

Edw. C. David
Sur. Gen.l

A. Gast & Co., St. Louis, Mo.

24 - 79

Click Here for Field Notes

Indexed

EXTERIOR LINES

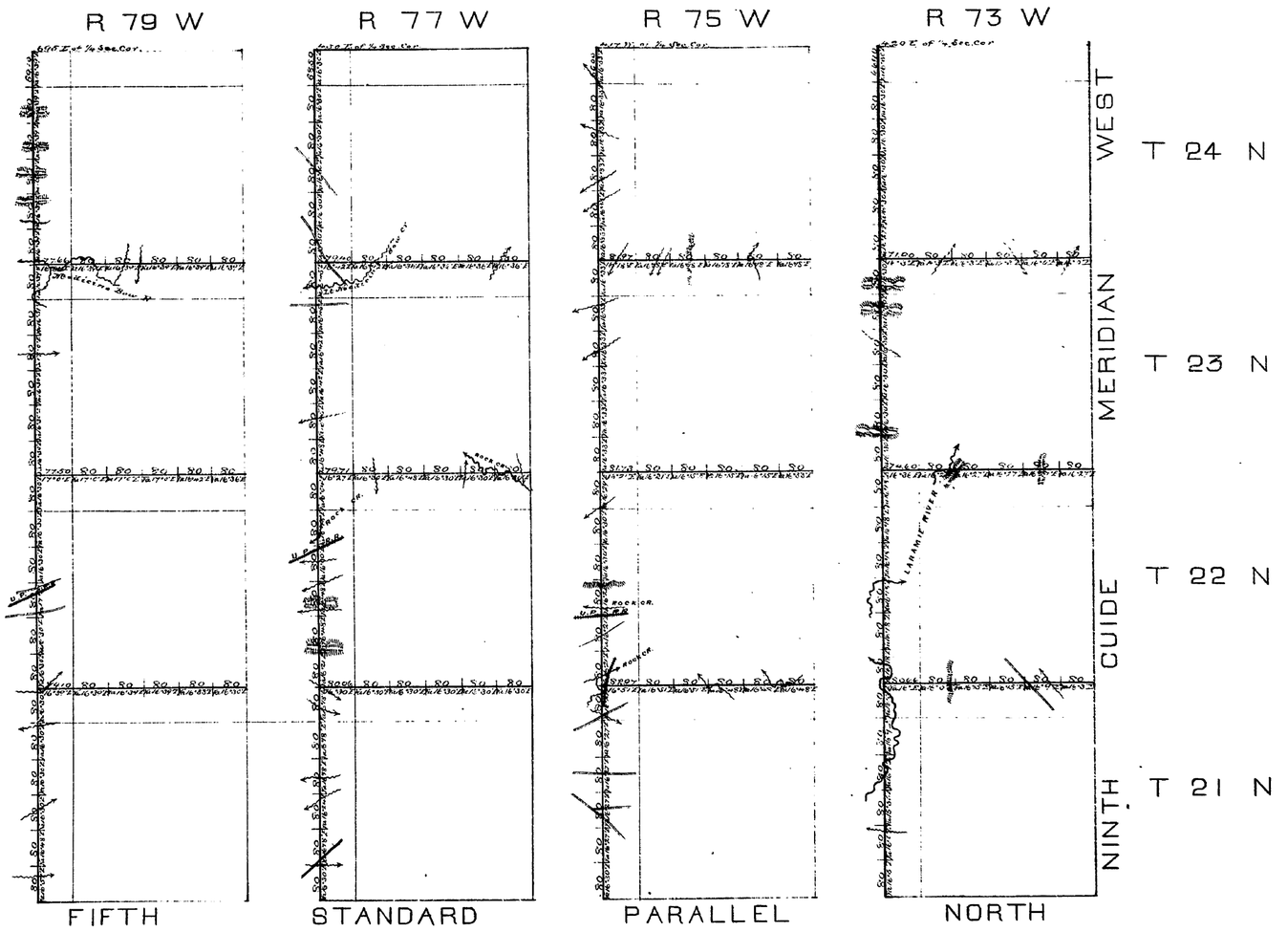

Surveys Designated	By Whom Surveyed	Date of Contract	Amt. of Surveys	When Surveyed
			M. Ch. Lks.	
Exterior Lines	Alfred H. Rogers	July 6th 1871	167 . 17 . 76	Aug't 10 - Sept 21 -
Connections			19 . 58	1871

I hereby certify that the above Diagram of the exterior lines of Townships 21. 22 23 and 24 North, of Ranges 78, 75, 77 and 79 West of 6th Principal Meridian, in Wyoming Territory, is strictly conformable to the field notes of the survey thereof, on file in this Office, which have been examined and approved.

Surveyor General's Office
Cheyenne, Wyo. Dec. 27th 1871

Silas Reed
Sur. Gen.l

cat. 6206

TOWNSHIP EXTERIORS

TS. 23 AND 24 N., RS. 78, 79, 80 AND 81 W. 6TH P. M., WYO.

DEPENDENT RESURVEY

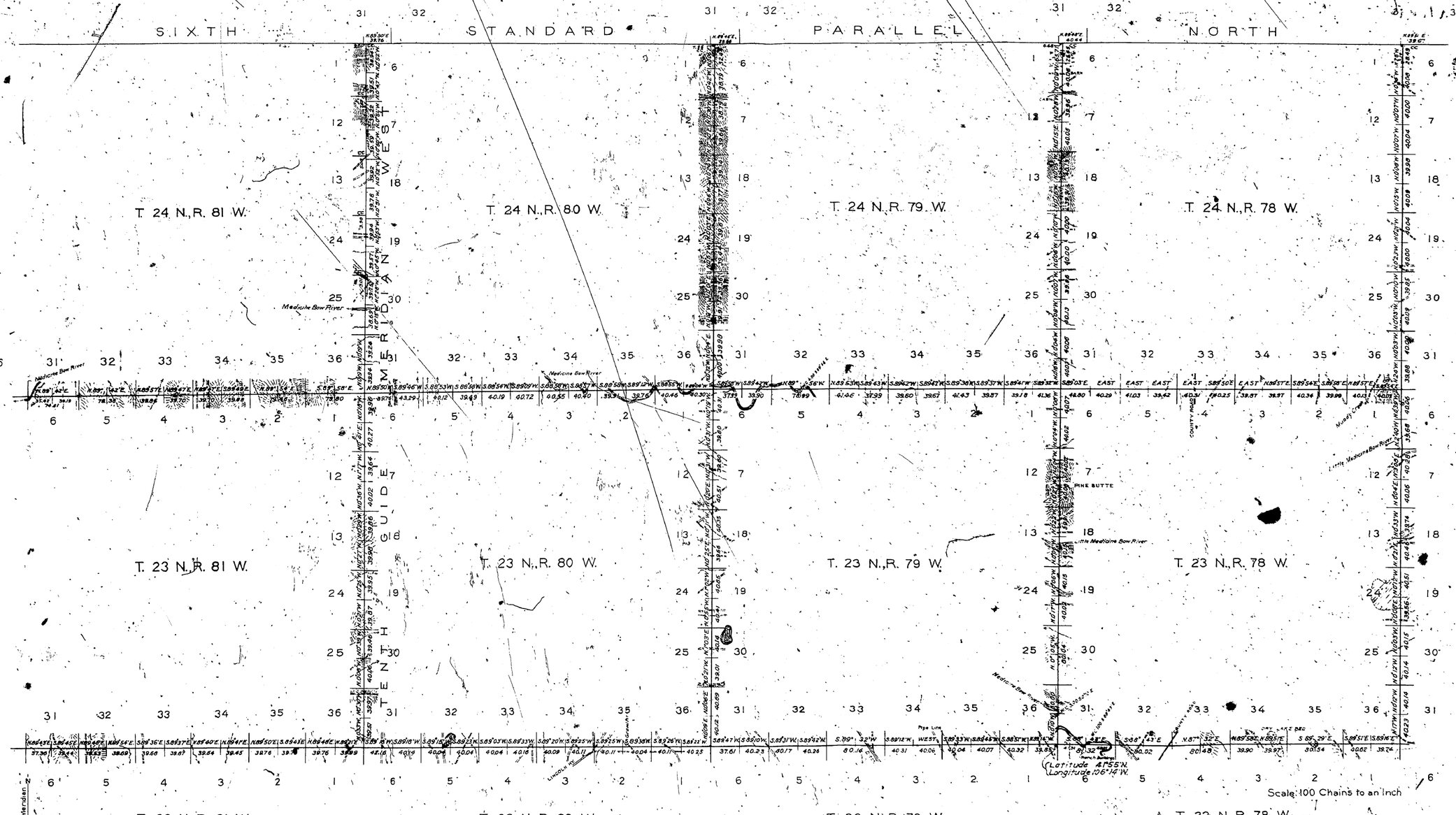

LINES DESIGNATED	BY WHOM SURVEYED	GROUP. No	GROUP. DATE	MILEAGE MLS	MILEAGE CHS.	WHEN SURVEYED BEGUN	WHEN SURVEYED COMPLETED
Exterior	Mark D. King	159	March 21, 1938	95	31.94	April 22, 1938	August 29, 1938
Connecting	"	"	"		19.08	"	"

Resurvey authorized by Commissioner's letter "E", dated June 12, 1937.

Office of Supervisor of Surveys

Denver, Colorado. Aug. 19, 1940

The above plat of exterior lines of Townships 23 and 24 North, Ranges 78, 79, 80 and 81 West of the Sixth Principal Meridian, Wyoming, is strictly conformable to the field notes of the resurvey thereof which have been examined and approved

Supervisor of Surveys.

UNITED STATES
DEPARTMENT OF THE INTERIOR
GENERAL LAND OFFICE

Washington, D.C., May 16, 1941

The resurvey represented by this plat having been correctly executed in accordance with the requirements of law and the regulations of this office, is hereby accepted.

Assistant Commissioner.

A.M.T.

3018