(21)

Click Here for Field Notes

54

2192

# TOWNSHIP No. 24 NORTH, RANGE No. 81 WEST of the 6th Principal MERIDIAN.

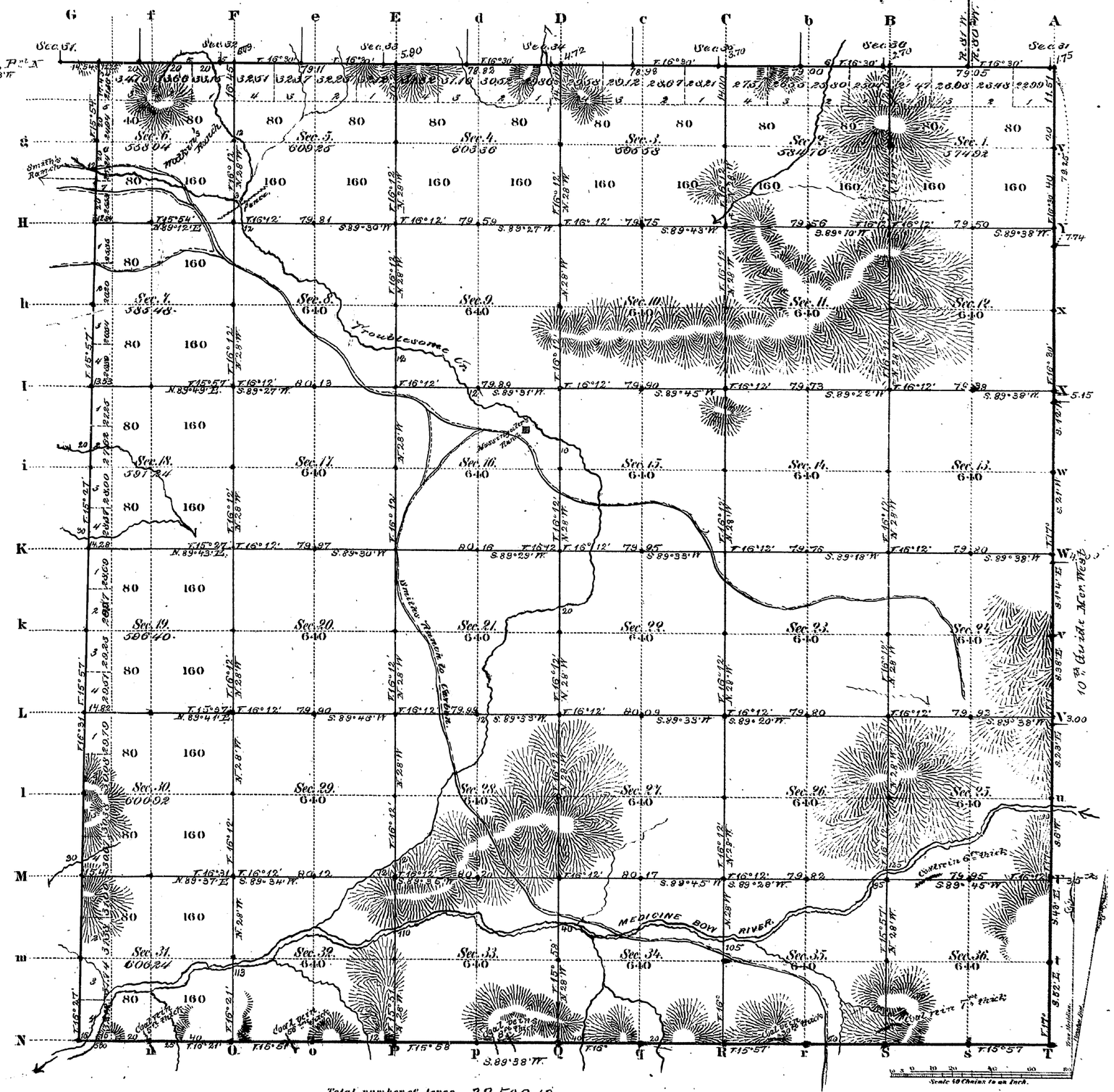


Total number of Acres. 22506.13

| Surveys Designated | By Whom Surveyed | Date of Contract | Amount of Surveys Mls | Chs | Lks | When Surveyed | Magnetic Declination |
|---|---|---|---|---|---|---|---|
| S. & W. Township lines | J. B. Shelby | March 9, 1882 | 11 | 73 | 61 | April 18 & 19, 1882 | 15° 50' East |
| Subdivisions | " " " | " " " | 59 | 21 | 77 | July 7–15, 1882 | 16° 12' " |
| Connections | " " " | " " " | | 23 | 81 | " " " | |
| 6th Stand. P.N. | Mowry & Grant | October 28, 1880 | 5 | 67 | 21 | April 9, 1881 | |
| 10th Guide W.W. | John B. Thomas | July 1, 1871 | 5 | 79 | 26 | Aug. 26, 1871 | |

The above Map of Township No. 24 North Range No. 81 West of the Sixth Principal Meridian Wyoming Territory is strictly conformable to the field notes of the survey thereof on file in this Office, which have been examined and approved.

Surveyor General's Office,
Cheyenne, Wyoming
August 4 1883.

Edw. C. Davis
Surv. Gen.

1589

A. Gast & Co., St. Louis Mo.

24 - 81

# TOWNSHIP EXTERIORS

## TS. 23 AND 24 N., RS. 78, 79, 80 AND 81 W. 6TH P. M., WYO.

DEPENDENT RESURVEY

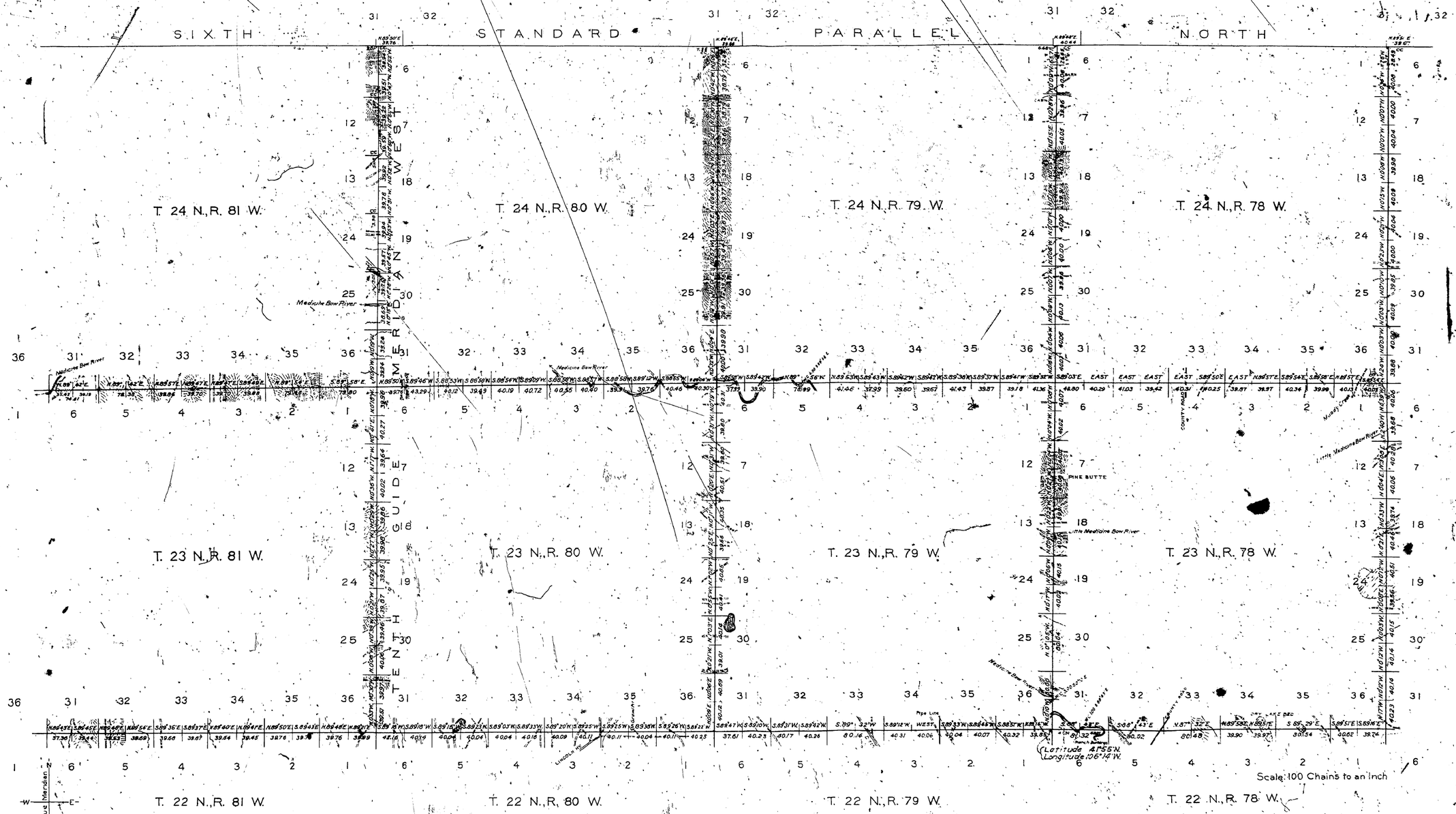


| LINES DESIGNATED | BY WHOM SURVEYED | GROUP. No | GROUP. DATE | MILEAGE MLS | MILEAGE CHS. | WHEN SURVEYED BEGUN | WHEN SURVEYED COMPLETED |
|---|---|---|---|---|---|---|---|
| Exterior | Mark D. King | 159 | March 21, 1938 | 95 | 31.94 | April 22, 1938 | August 29, 1938 |
| Connecting | " | " | " | | 19.08 | " | " |

Resurvey authorized by Commissioner's letter "E", dated June 12, 1937.

Office of Supervisor of Surveys

Denver, Colorado. Aug. 19, 1940

The above plat of exterior lines of Townships 23 and 24 North, Ranges 78, 79, 80 and 81 West of the Sixth Principal Meridian, Wyoming, is strictly conformable to the field notes of the resurvey thereof which have been examined and approved

Martin Johnson

Supervisor of Surveys.

UNITED STATES
DEPARTMENT OF THE INTERIOR
GENERAL LAND OFFICE

Washington, D.C., May 16, 1941

The resurvey represented by this plat having been correctly executed in accordance with the requirements of law and the regulations of this office, is hereby accepted.

Joel David Wolfsohn

Assistant Commissioner.

A.M.T.

3018

(21)

2209 Click Here for Field Notes

71

# EXTERIOR LINES.

*Scale 3 miles to 1 inch. Magnetic Variation E.*

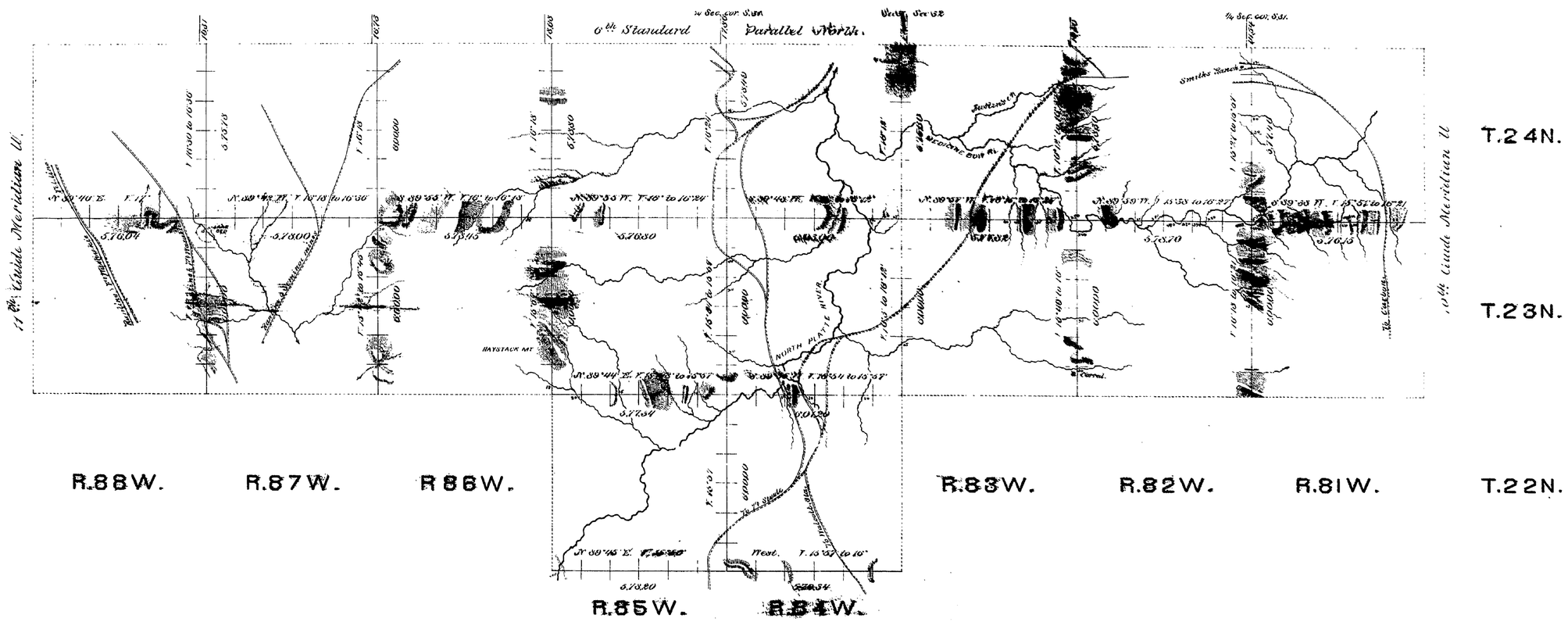


| Surveys designated | By whom surveyed | Date of contract. | Amt. of surveys. | | | When surveyed. |
|---|---|---|---|---|---|---|
| | | | mls | chs | lks. | |
| Exterior lines | J. B. Shelby | March 8, 1882 | 161 | 45 | 53 | Apr. 17. May 15. 1882. |
| Connections | . . . | " " . | 1 | 43 | 92. | . . . |

I hereby certify that the above diagram of T. 22 N. R. 84 & 85 W. T. 23 & 24 N. R. 81 to 88 inclusive. West of the 6th Principal Meridian. Wyoming Territory, is strictly conformable to the field notes of the surveys thereof on file in this Office, which have been examined and approved.

Surveyor General's Office.
Cheyenne Wyo. August 4th 1885.

Edw. C. David
Surveyor General.

1606

Click Here for Field Notes



# TENTH GUIDE MERIDIAN WEST

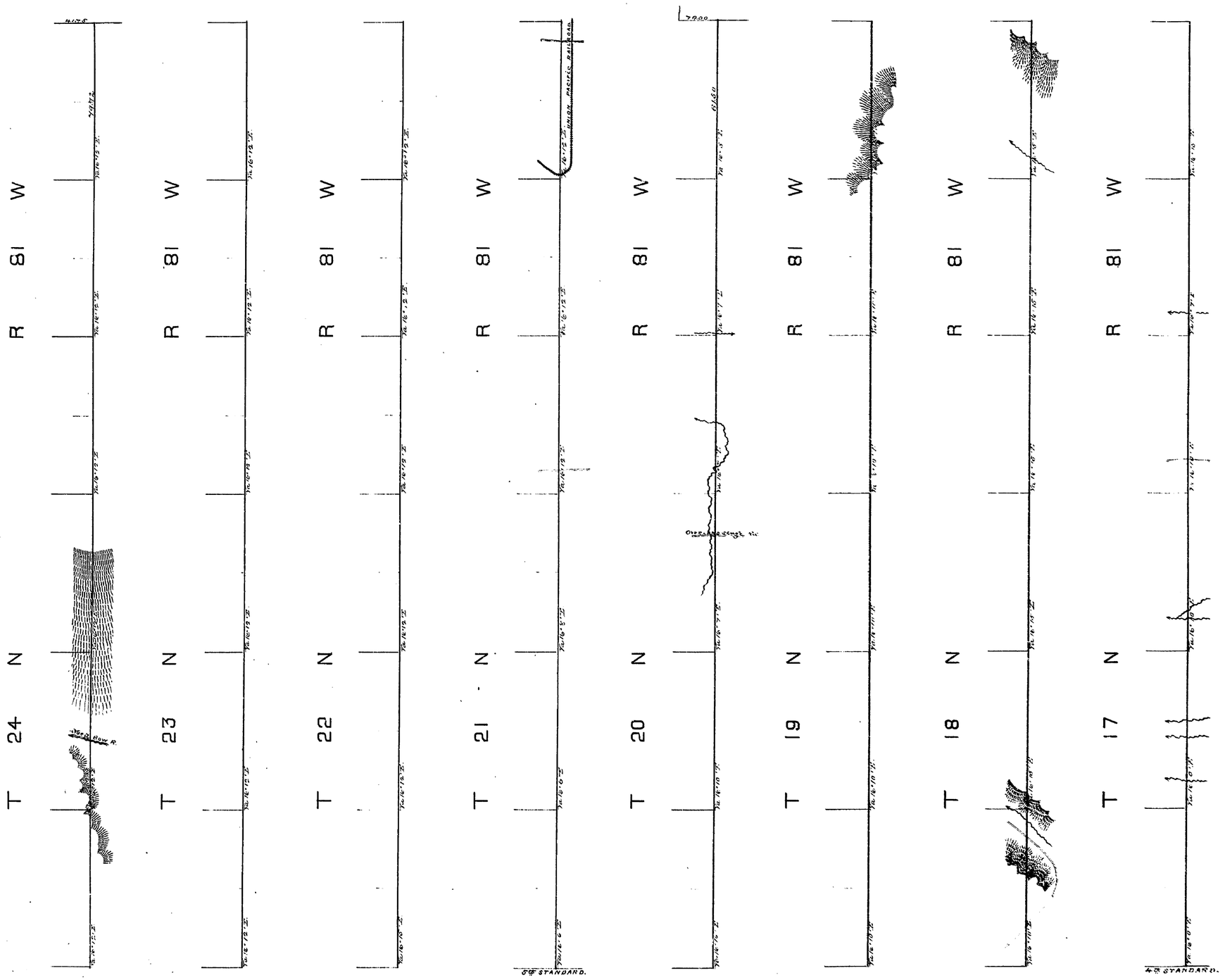


| Surveys Designated | By Whom Surveyed | Date of Contract | Amt. of Surveys | When Surveyed |
|---|---|---|---|---|
| 10th Guide Merid. West | John B. Thomas | July 1st 1871 | 47 · 61 · 22<br>2 · 45 | Aug.t 7-26 1871. |

I hereby certify that the above Diagram of the 10th Guide Meridian West of 6th Principal Meridian, between the 4th and 6th Standard Par. alleels North, in Wyming Territory, is strictly conformable to the field Notes of the Survey thereof on file in this Office, which have been examined and approved

Surveyor General's Office
Cheyenne Wyo. Dec. 2d 1871

Silas Reed
Surv. Genl.