7769 Click Here for Field Notes

ORIGINAL

TOWNSHIP 24 NORTH, RANGE 84 WEST, OF THE SIXTH PRINCIPAL MERIDIAN, WYOMING.

DEPENDENT RESURVEY AND SUBDIVISION OF CERTAIN SECTIONS

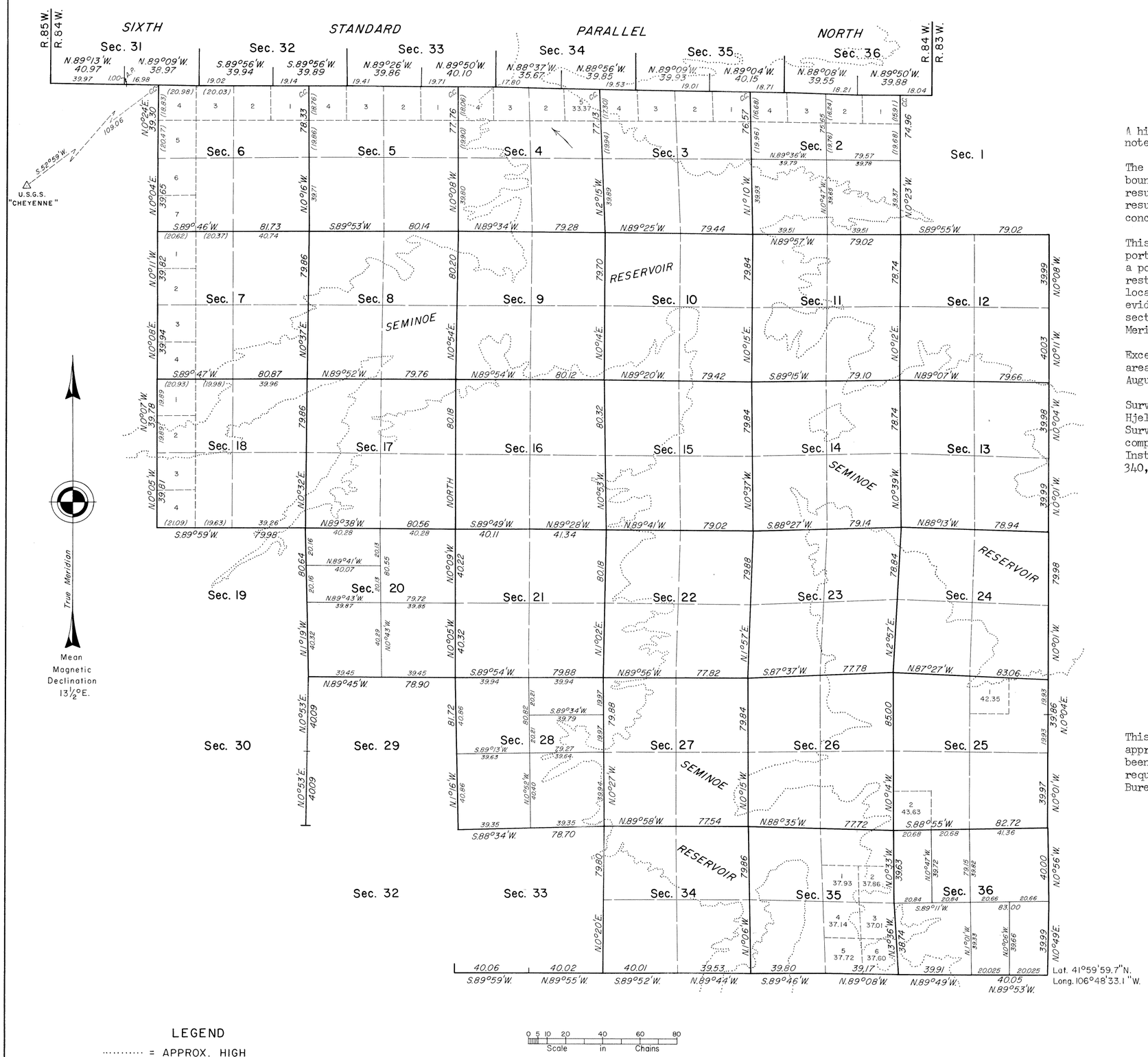

A history of surveys is contained in the field notes.

The Sixth Standard Parallel North (north boundary), through R. 84 W., was dependently resurveyed by Santiago T. Chavez during the resurvey of T. 25 N., R. 84 W., executed concurrently under this same group.

This plat represents the dependent resurvey of portions of the south, east and west boundaries, a portion of the subdivisional lines designed to restore the corners in their true original locations according to the best available evidence, and the subdivision of certain sections, T. 24 N., R. 84 W., Sixth Principal Meridian, Wyoming.

Except as indicated hereon, the lottings and areas are as shown on the plat approved August 4, 1883.

Survey executed by Selmer O. Olson, Shirley B. Hjellum and Santiago T. Chavez, Cadastral Surveyors, beginning July 25, 1970, and completed April 23, 1980, pursuant to Special Instructions dated May 20, 1970, for Group No. 340, Wyoming.

UNITED STATES DEPARTMENT OF THE INTERIOR
BUREAU OF LAND MANAGEMENT

Cheyenne, Wyoming July 11, 1986

This plat is strictly conformable to the approved field notes, and the survey, having been correctly executed in accordance with the requirements of law and the regulations of this Bureau, is hereby accepted.

For the Director

Richard L. Oakes

Chief Cadastral Surveyor for Wyoming

Lat. 41°59'59.7"N.
Long. 106°48'33.1"W.

LEGEND

..... = APPROX. HIGH WATER LINE SEMINOE RESERVOIR

W.H.B.
MEV...

1596 A

(21)

accession no. 2199

Click Here for Field Notes

61

TOWNSHIP No 24 NORTH, RANGE No 84 WEST of the 6TH Principal MERIDIAN.

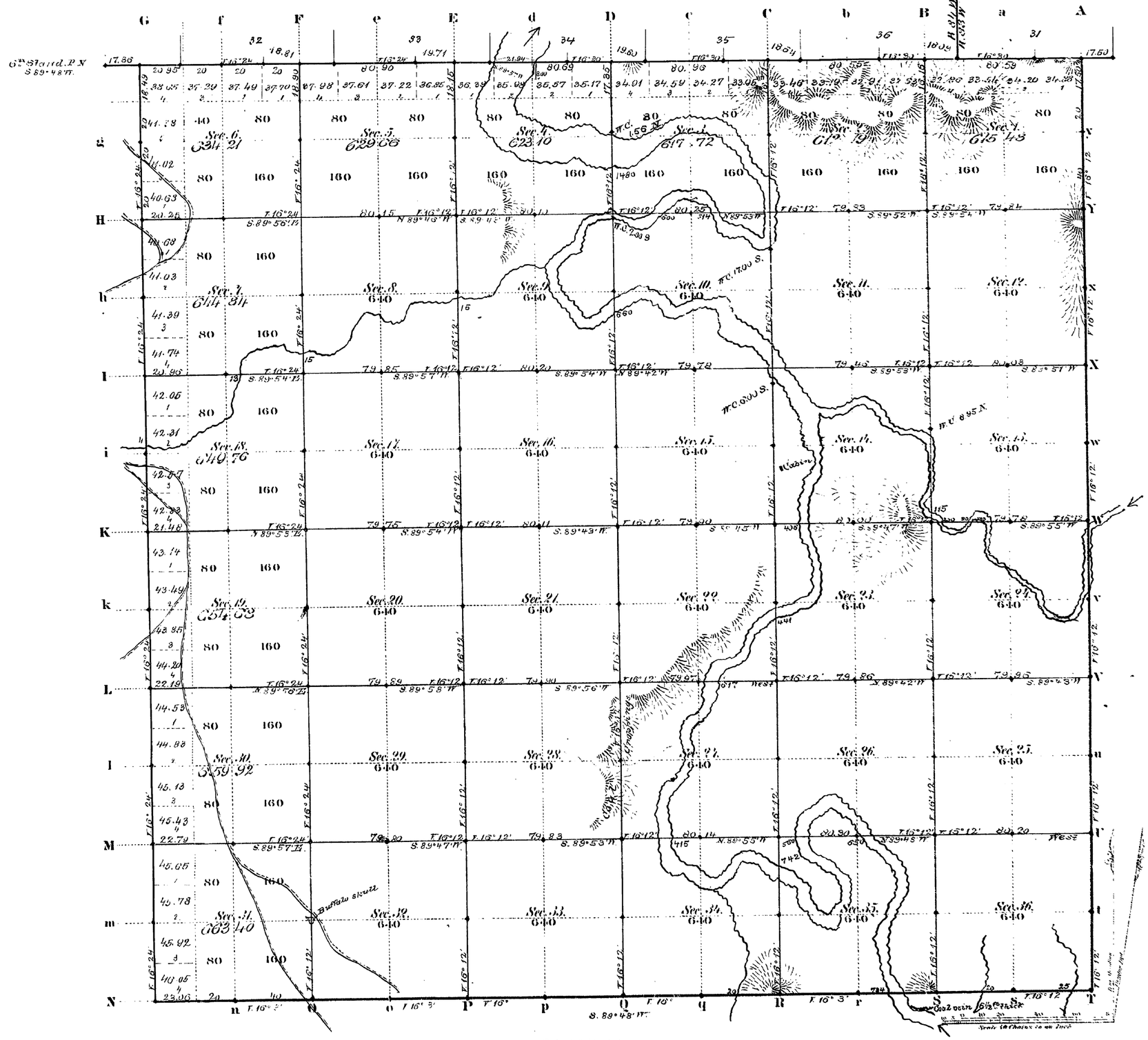

Total number of Acres. 23,004.96

Surveys Designated	By Whom Surveyed	Date of Contract	Amount of Surveys Miles	Chs	Lks	When Surveyed	Magnetic Declination
						April 4th &	
E.S.&N. Township lines	J. B. Sheeby	March 8, 1882	17	79	05	May 2, 1882	16° 15' North
Subdivisions	" " "	" " "	59	78	82	June 13-19, 1882	16° 18' " "
Connections	" " "	" " "	1	14	85	" " "	
6th Stand. P N	Downey & Grant	Oct. 28, 1880	6	04	64	April 12 & 13, 1881	

The above Map of Township No 24 North Range No 84 West of the Sixth Principal Meridian Wyoming Territory is strictly conformable to the field notes of the survey thereof on file in this Office, which have been examined and approved

Surveyor General's Office,
Cheyenne, Wyoming
August 4th 1883

Edw. G. Davis
Sur. Genl

A. Gast & Co. St. Louis Mo.

1596

24 - 84

TOWNSHIP EXTERIORS

TS. 23 AND 24 N., RS. 82, 83 AND 84 W. 6TH. P. M., WYO.

DEPENDENT RESURVEY

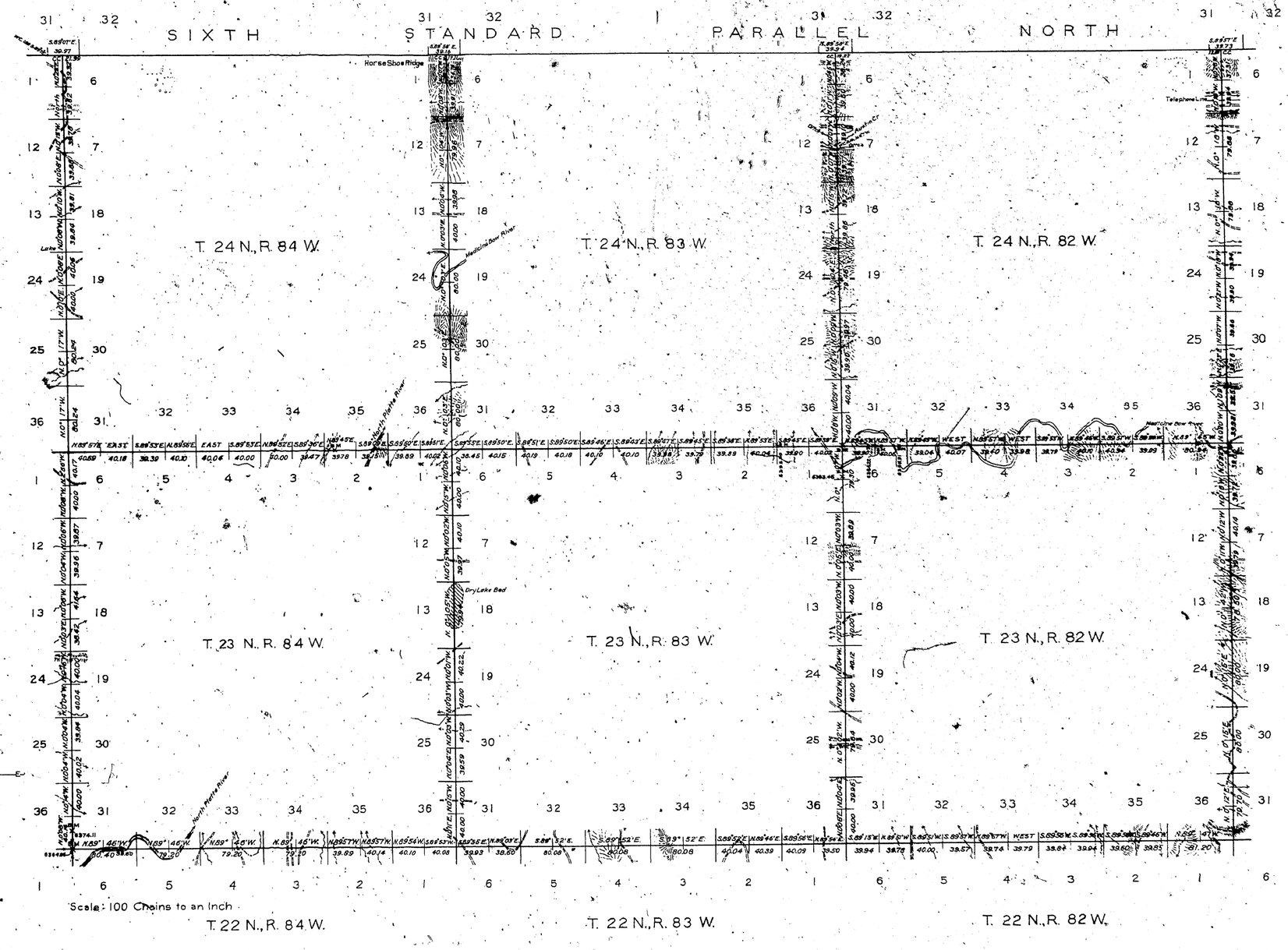

LINES DESIGNATED	BY WHOM SURVEYED	GROUP		MILEAGE		WHEN SURVEYED	
		No.	DATE	MLS.	CHS.	BEGUN	COMPLETED
Exterior	Mark D. King	159	March 21, 1938	83	54.06	April 22, 1938	Aug. 29, 1938
Connecting	"	"	"		71.82	"	"

Resurvey authorized by Commissioner's letter "E" dated June 12, 1937

Office of Supervisor of Surveys
Denver, Colorado, Aug. 19, 1940

The above plat of exterior lines of Townships 23 and 24 North, Ranges 82, 83 and 84 West of the Sixth Principal Meridian, Wyoming, is strictly conformable to the field notes of the resurvey thereof which have been examined and approved.

Supervisor of Surveys

UNITED STATES
DEPARTMENT OF THE INTERIOR
GENERAL LAND OFFICE
Washington, D.C., May 16, 1941

The resurvey represented by this plat having been correctly executed in accordance with the requirements of law and the regulations of this office, is hereby accepted.

Assistant Commissioner

(21)

2209 Click Here for Field Notes

71

EXTERIOR LINES.

Scale 3 miles to 1 inch. Magnetic Variation E.

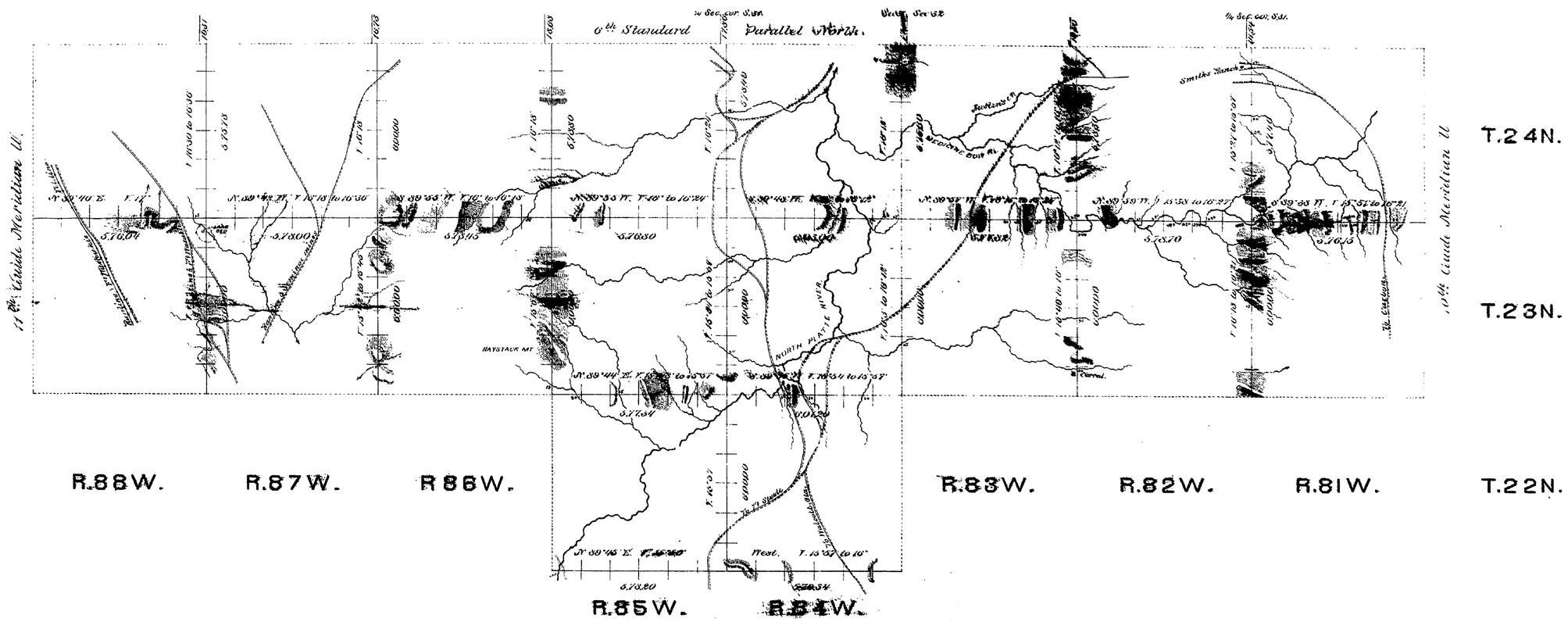

Surveys designated	By whom surveyed	Date of contract.	Amt. of surveys.			When surveyed.
			mls	chs	lks.	
Exterior lines	J. B. Shelby	March 8, 1882	161	45	53	Apr. 17. May 15. 1882.
Connections	. . .	" " .	1	43	92.	. . .

I hereby certify that the above diagram of T. 22 N. R. 84 & 85 W. T. 23 & 24 N. R. 81 to 88 inclusive. West of the 6th Principal Meridian. Wyoming Territory, is strictly conformable to the field notes of the surveys thereof on file in this Office, which have been examined and approved.

Surveyor General's Office.
Cheyenne Wyo. August 4th 1885.

Edw. C. David
Surveyor General.

1606