TOWNSHIP 24 NORTH, RANGE 89 WEST, OF THE SIXTH PRINCIPAL MERIDIAN, WYOMING.

SUPPLEMENTAL PLAT

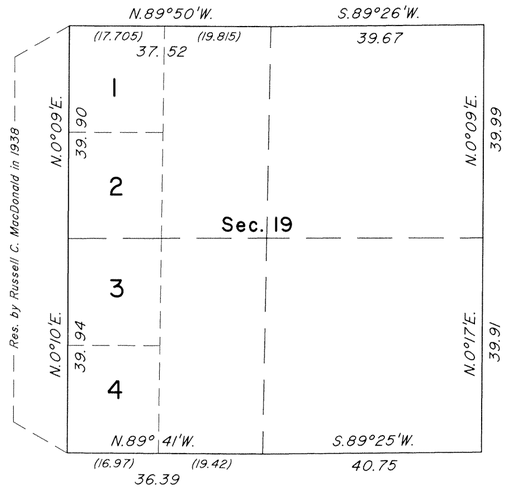

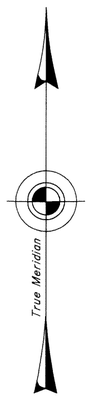

This plat showing corrected lot numbers in sections 19 and 31, is based on the plat approved October 13, 1883, and the plat accepted January 23, 2002.

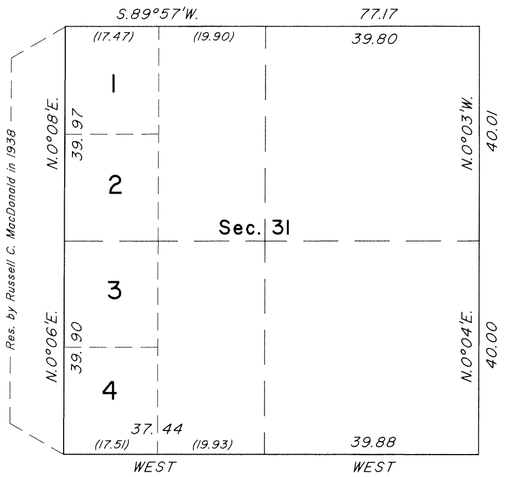

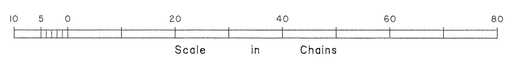

UNITED STATES DEPARTMENT OF THE INTERIOR
BUREAU OF LAND MANAGEMENT

Cheyenne, Wyoming August 1, 2002

This plat, showing amended lottings, is based upon the official records and, having been correctly prepared in accordance with the regulations of this Bureau, is hereby accepted.

For the Director

Jerry L. Mesnick

Acting Chief Cadastral Surveyor for Wyoming

W.H.B.

JLM

OFFICIALLY FILED: August 15, 2002

8327

Click Here for Field Notes

ORIGINAL

TOWNSHIP 24 NORTH, RANGE 89 WEST, OF THE SIXTH PRINCIPAL MERIDIAN, WYOMING.

DEPENDENT RESURVEY

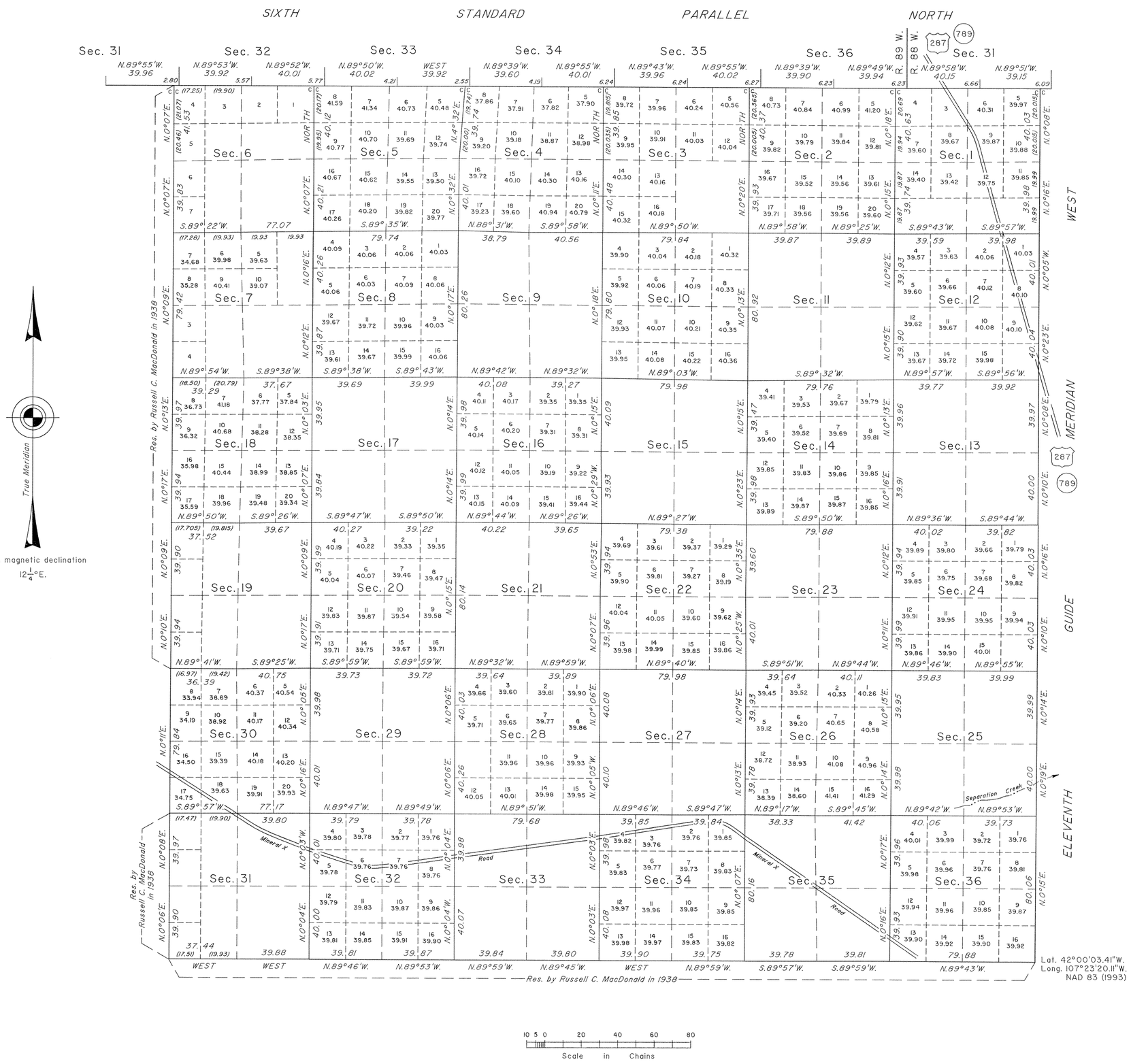

Lat. 42°00'03.41"N.
Long. 107°23'20.11"W.
NAD 83 (1993)

A history of surveys is contained if the field notes.

The Eleventh Guide Meridian West (east boundary) was dependently resurveyed by Lynn A. Forbes in 1997, during the dependent resurvey of T. 24 N., R. 88 W., executed concurrently under this same group.

This plat represents the dependent resurvey of a portion of the Sixth Standard Parallel North, through Ranges 88 and 89 West, a portion of the west boundary, and the subdivisional lines, designed to restore the corners in their true original locations according to the best available evidence, T. 24 N., R. 89 W., Sixth Principal Meridian, Wyoming.

Certain modified lots and areas shown hereon pertain to Federal interest estate only. Except as indicated hereon, the lottings and areas are as shown on the plat approved October 13, 1883.

Survey executed by Lynn A. Forbes, Cadastral Surveyor, beginning June 4, 1998, and completed August 19, 1999, pursuant to Special Instructions dated March 31, 1997, for Group No. 636, Wyoming.

UNITED STATES DEPARTMENT OF THE INTERIOR
BUREAU OF LAND MANAGEMENT

Cheyenne, Wyoming January 23, 2002

This plat is strictly conformable to the approved field notes, and the survey, having been correctly executed in accordance with the requirements of law and the regulations of this Bureau, is hereby accepted.

For the Director

John P. Lee

Chief Cadastral Surveyor for Wyoming

W.H.B.

1770 A

OFFICIALLY FILED: February 6, 2002

(23)

Click Here for Field Notes

2526

TOWNSHIP No. 24 NORTH, RANGE No. 89 WEST of the 6TH Principal MERIDIAN.

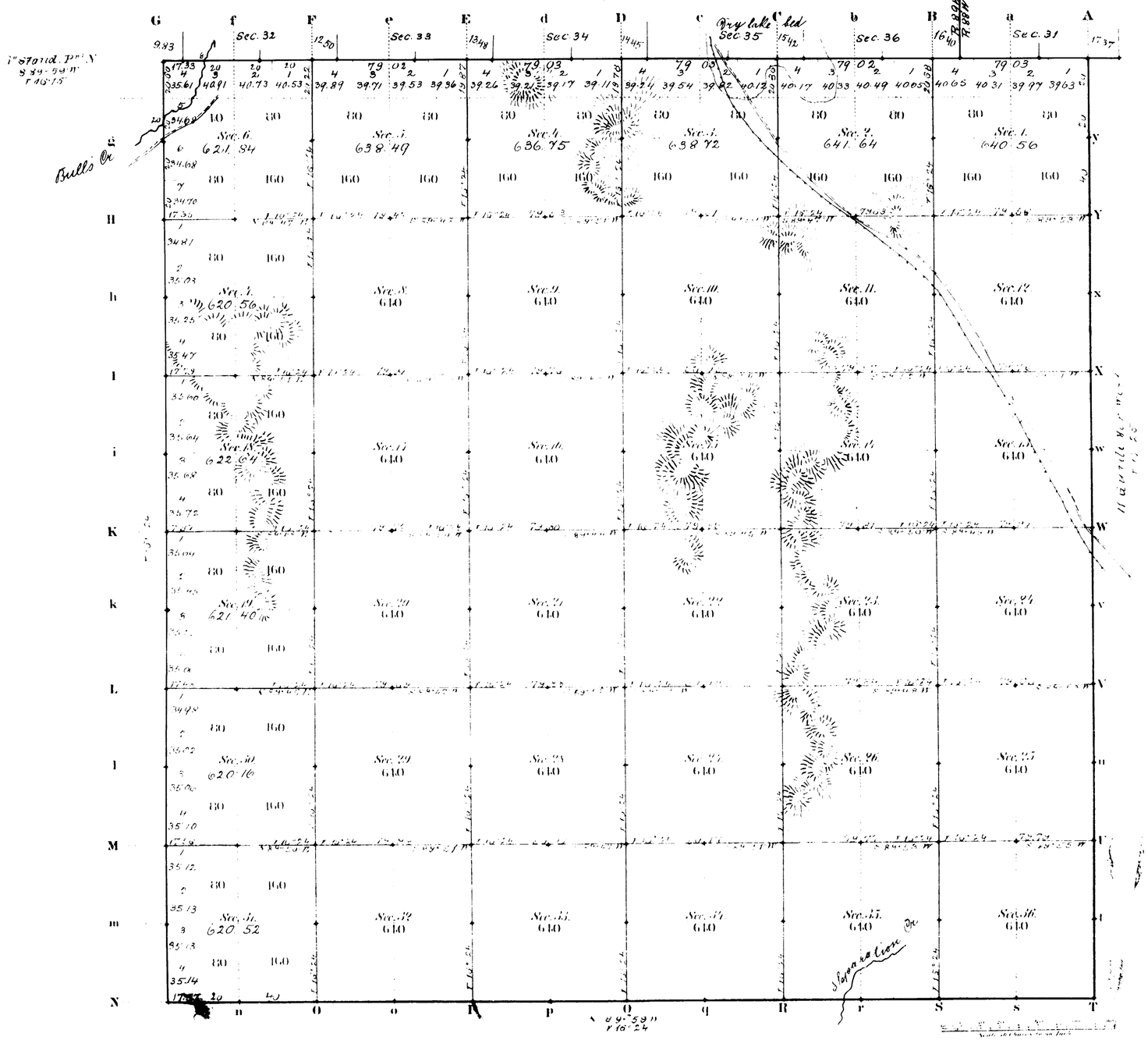

Total number of Acres 22,923.28

Surveys Designated	By Whom Surveyed	Date of Contract	Amount of Surveys Mi.	Ch.	Lk.	When Surveyed	Shown by Certification
6th P. M. Township lines	W. J. Stone	July 8, 1852	11	78	17	March 14, 1853	15 Feb. 1862
Subdivisions	" " "	" " "	59	64	41	April 13, 1852	10 " "
Connections	" " "	" " "		72	25	" " "	
5th Std. P. M.	Chas. W. Brown	May 24, 1852	5	72	46	June 10, 1852	
4th Std. P. M.	Wm. G. Cornell	Oct. 28, 1851	5	00	00	August 2, 1851	

The above Map of Township No. 24 North, Range No. 89 West of the 6th Principal Meridian Wyoming Territory is strictly conformable to the field notes of the survey thereof on file in this Office, which have been examined and approved.

Surveyor General's Office,
Cheyenne Wyoming
October 13, 1883

Edw. C. David
Surv. Genl.

1770

24-89

Accs. 6225

ORIGINAL

TOWNSHIPS Nº 23 AND 24 NORTH, RANGES Nº 89, 90, 91, AND 92 WEST, SIXTH PRINCIPAL MERIDIAN, WYOMING

DEPENDENT RESURVEY OF EXTERIOR LINES

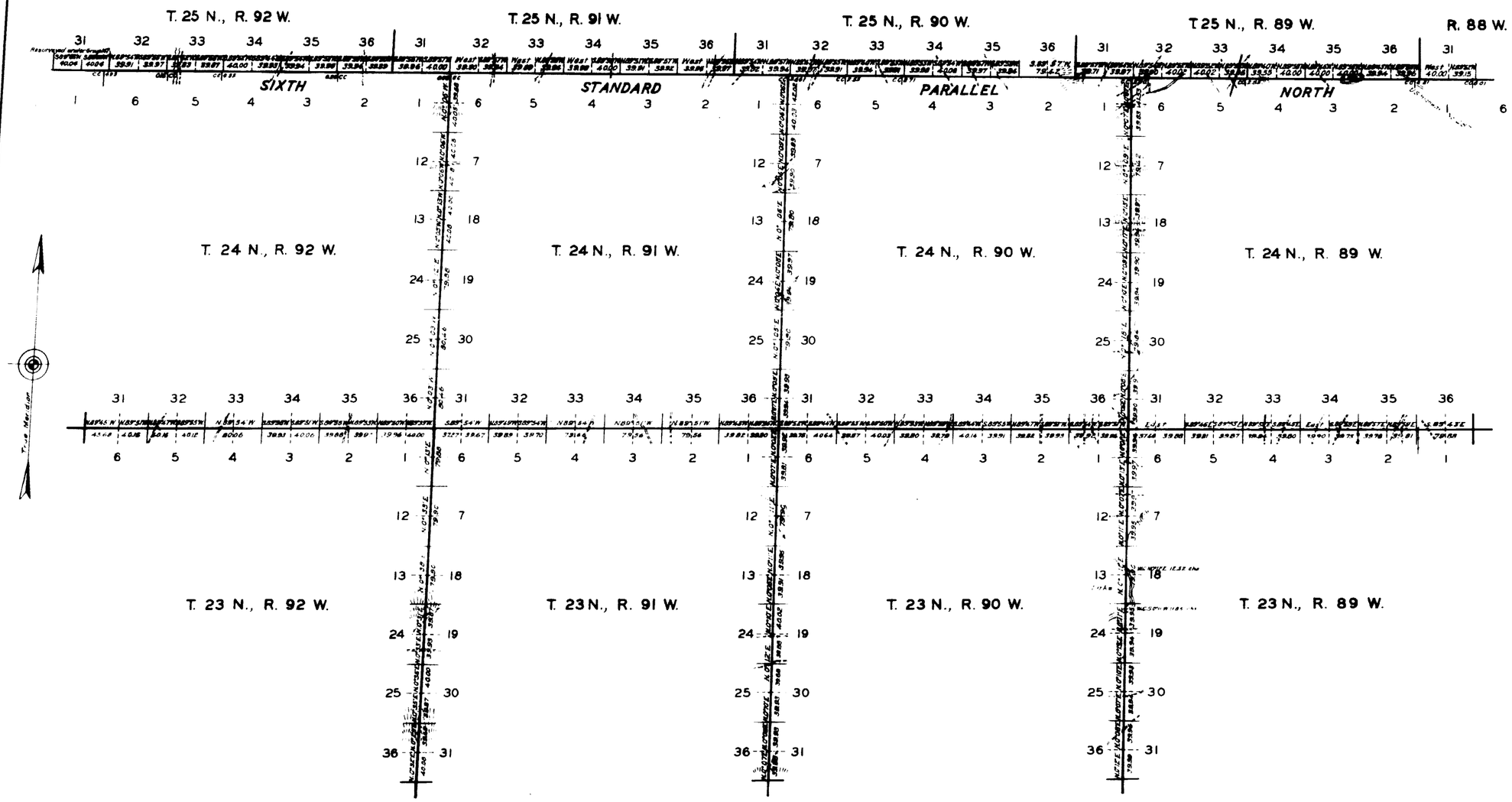

Resurvey authorized by General Land Office letter "E" dated June 12, 1937.

0 10 50 100

SCALE: 100 CHS. TO AN INCH

LINES DESIGNATED	BY WHOM SURVEYED	GROUP NO.	GROUP DATE	MILEAGE MLS.	MILEAGE CHS.	WHEN SURVEYED BEGUN	WHEN SURVEYED COMPLETED
EXTERIORS	RUSSELL C. MACDONALD	162	AUG. 10, 1938	62	72.02	SEPT. 28, 1938	NOV. 10, 1938
CONNECTIONS	"		"		6.84	"	"

Office of Supervisor of Surveys
Denver, Colorado, Sept. 26, 1941

The above plat of the exterior lines of Townships Nos. 23 and 24 North, Ranges Nos. 89, 90, 91, and 92 West of the Sixth Principal Meridian, Wyoming, is strictly conformable to the field notes of the resurvey thereof, which have been examined and approved.

Supervisor of Surveys

UNITED STATES
DEPARTMENT OF THE INTERIOR
GENERAL LAND OFFICE
Washington, D.C., Oct. 3, 1941

The resurvey represented by this plat having been correctly executed in accordance with the requirements of law and the regulations of this office, is hereby accepted.

Assistant Commissioner.

AMT

(23) Indexed 2525

Click Here for Field Notes

30

EXTERIOR LINES.

Scale 3 miles to 1 inch Magnetic Variation E.

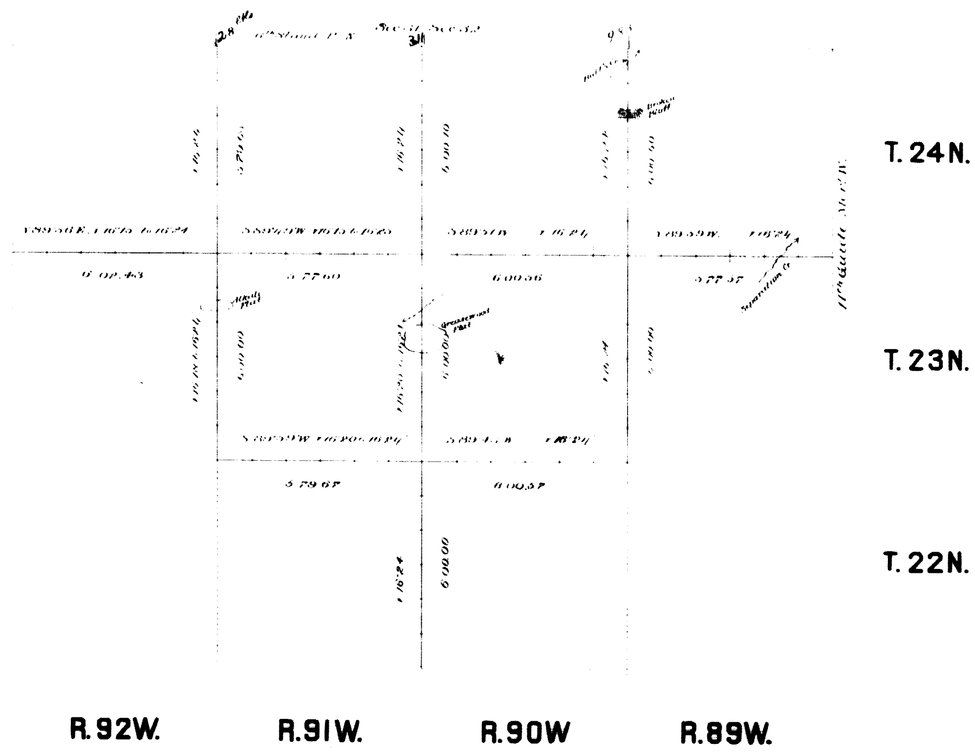

Surveys Designated	By Whom Surveyed	Date of Contract	Amount of Surveys			When Surveyed
			Miles	Chs	Lks	
Exterior lines	W. D. Owen	July 4th 1882	77	78	73	March 14 22 1883
Connections	" " "	" " "		13	22	" " "

I hereby certify that the above diagram of the Exterior lines of Tps 23 24 N. RS 89, 90, 91 & 92 W. and Tps 22 N. RS 90 & 91 W. of the 6th P.M. Wyoming Territory is strictly conformable to the field notes of the survey thereof on file in this office, which have been examined and approved.

Surveyor Generals Office,
Cheyenne Wyoming October 13th 1883 } Edw. C. David Sur. Gen'l

1769

Click Here for Field Notes

(14) 1227

11TH GUIDE MERIDIAN WEST.

64

in Townships 23 to 28 N. inclusive, between Ranges 88 & 89 West of the 6th Principal Meridian, Wyoming Territory

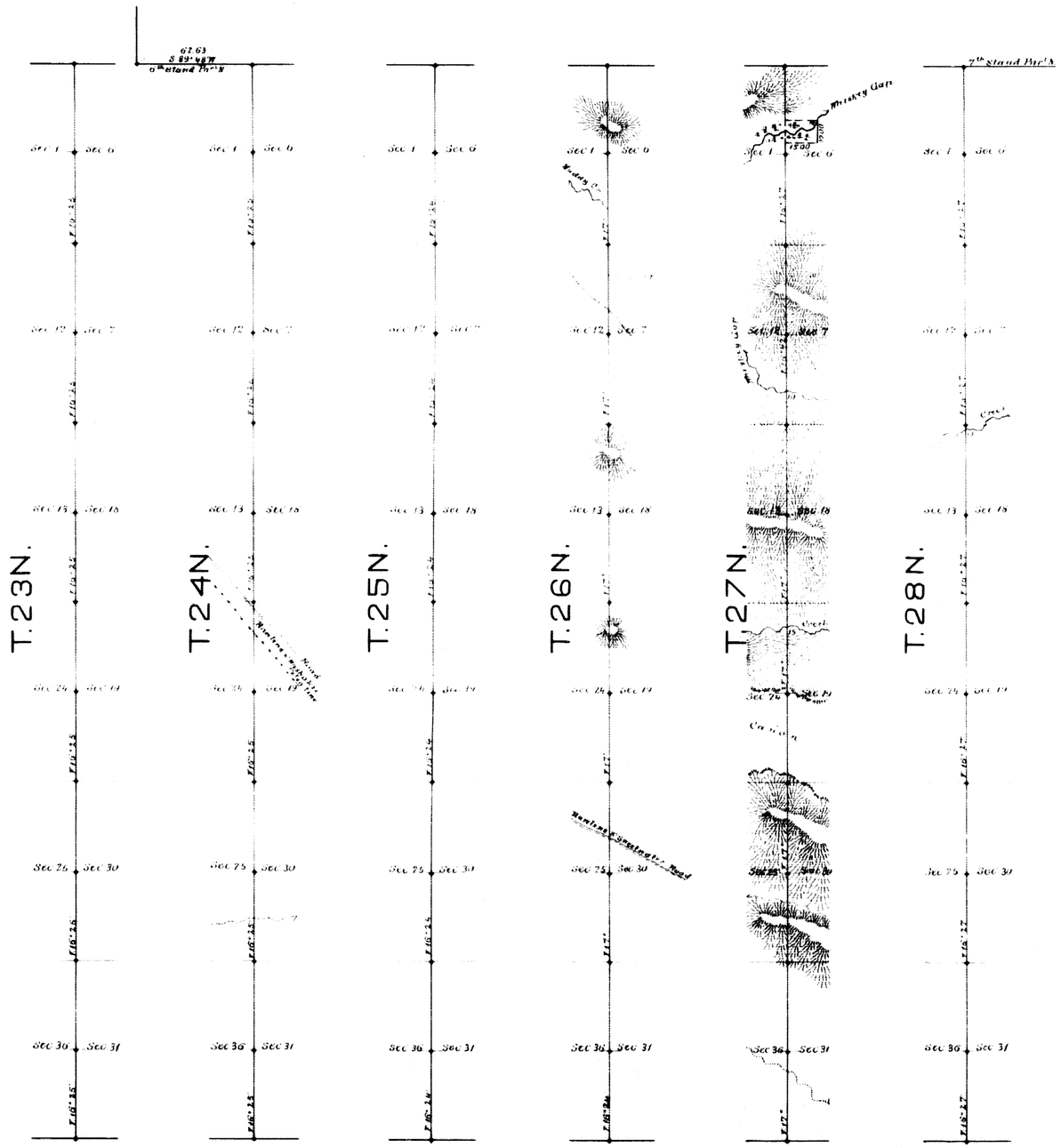

Scale, 40 chains to an inch

Magnetic Variation, East.

I hereby certify, that the above diagram of the 11th Guide Meridian West, in Townships 23 to 28 North inclusive, between Ranges 88 & 89 West of the 6th Principal Meridian, Wyoming Territory is strictly conformable to the field notes of the survey thereof on file in this Office, which have been examined & approved.

Surveyor General's Office,
Cheyenne, Wyo. August 14th 1882.

Edw. C. David
Surveyor General.

Surveys Designated	By whom Surveyed	Date of Contract	Amount of Surveys mls.	chs.	lks.	When Surveyed
11th Guide Mdn West	Dunney & Grant	October 28th 1880	36	0	0	April 1-20, 1881
Corrections	" " "	" " "	42	63		" 16th " "