Click Here for Field Notes

(12) Accession no 930

49

TOWNSHIP No. 25 NORTH, RANGE No. 80 WEST of the 6TH Principal MERIDIAN.

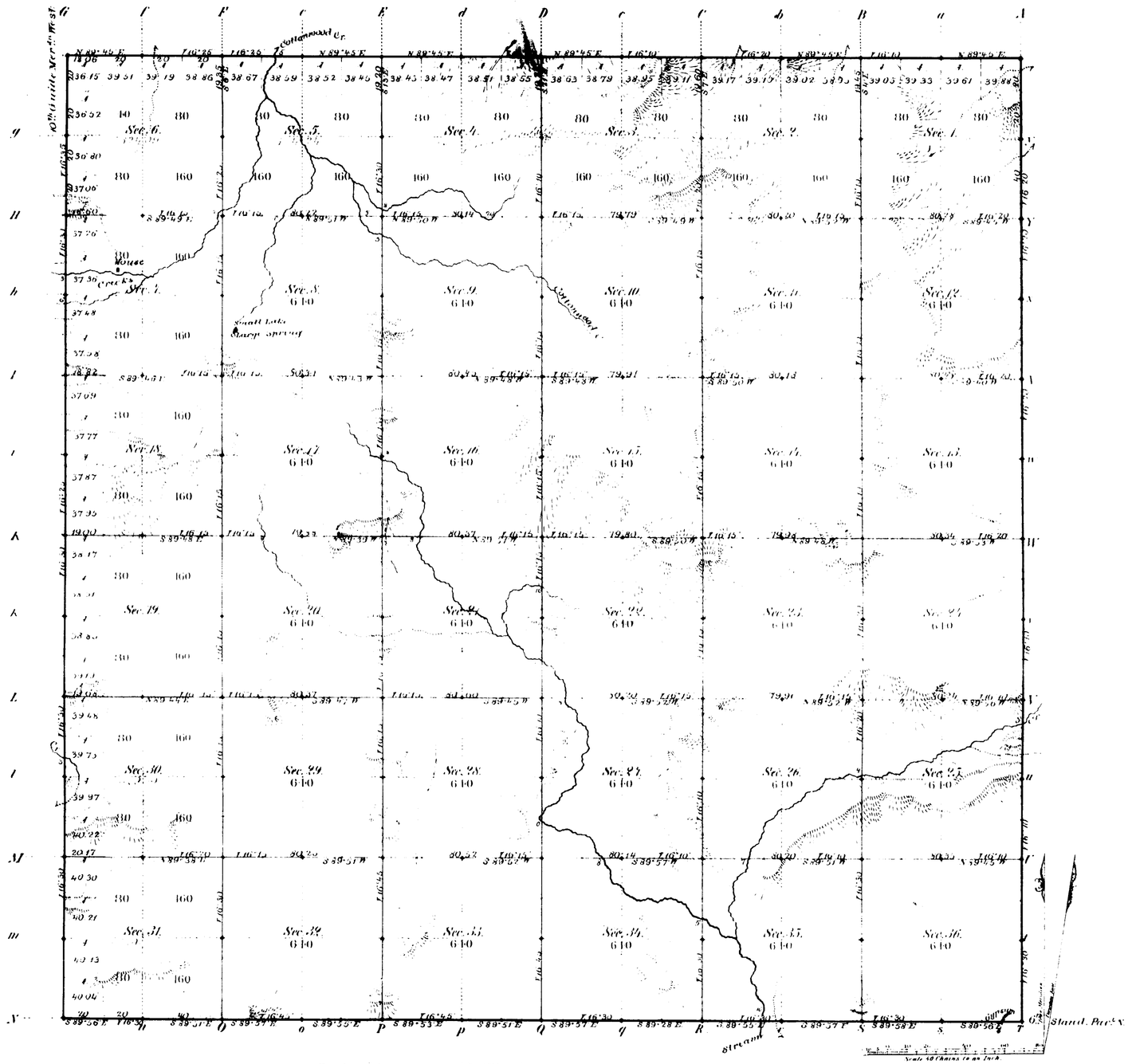

Total number of Acres 22,477.61

Surveys Designated	By Whom Surveyed	Date of Contract	Amount of Surveys Mls	Chs	Lks	When Surveyed	Magnetic Declination
N. & E. Township lines	Downey & Grant	May 7th 1881	11	78	6	June 23 24, 1881	16°15' East
Subdivisions	McCarthy & Forbes	" " "	39	78	25	August 29 Sept 3, " "	16°16' " "
Connections							
10th Guide M.W.	Downey & Grant	August 12 1880	6	0	0	August 1880	
6th Stand. Pt N.	Henry G. Hay	July 4, 1871	0	0	0	August 1871	

The above Map of Township No. 25 North of Range No. 80 West of the Sixth Principal Meridian Wyoming Territory is strictly conformable to the field notes of the survey thereof on file in this Office which have been examined and approved

Surveyor Generals Office, Cheyenne Wyoming December 30th 1881.

Edw. C. Dawes Surv. Genl.

A. Gast & Co. St Louis Mo.

681

25 - 80

Acces. 6266

ORIGINAL

TOWNSHIPS Nos. 25 AND 26 NORTH, RANGES Nos. 78, 79, 80 AND 81 WEST OF THE SIXTH PRINCIPAL MERIDIAN, WYOMING.

DEPENDENT RESURVEY OF EXTERIOR LINES

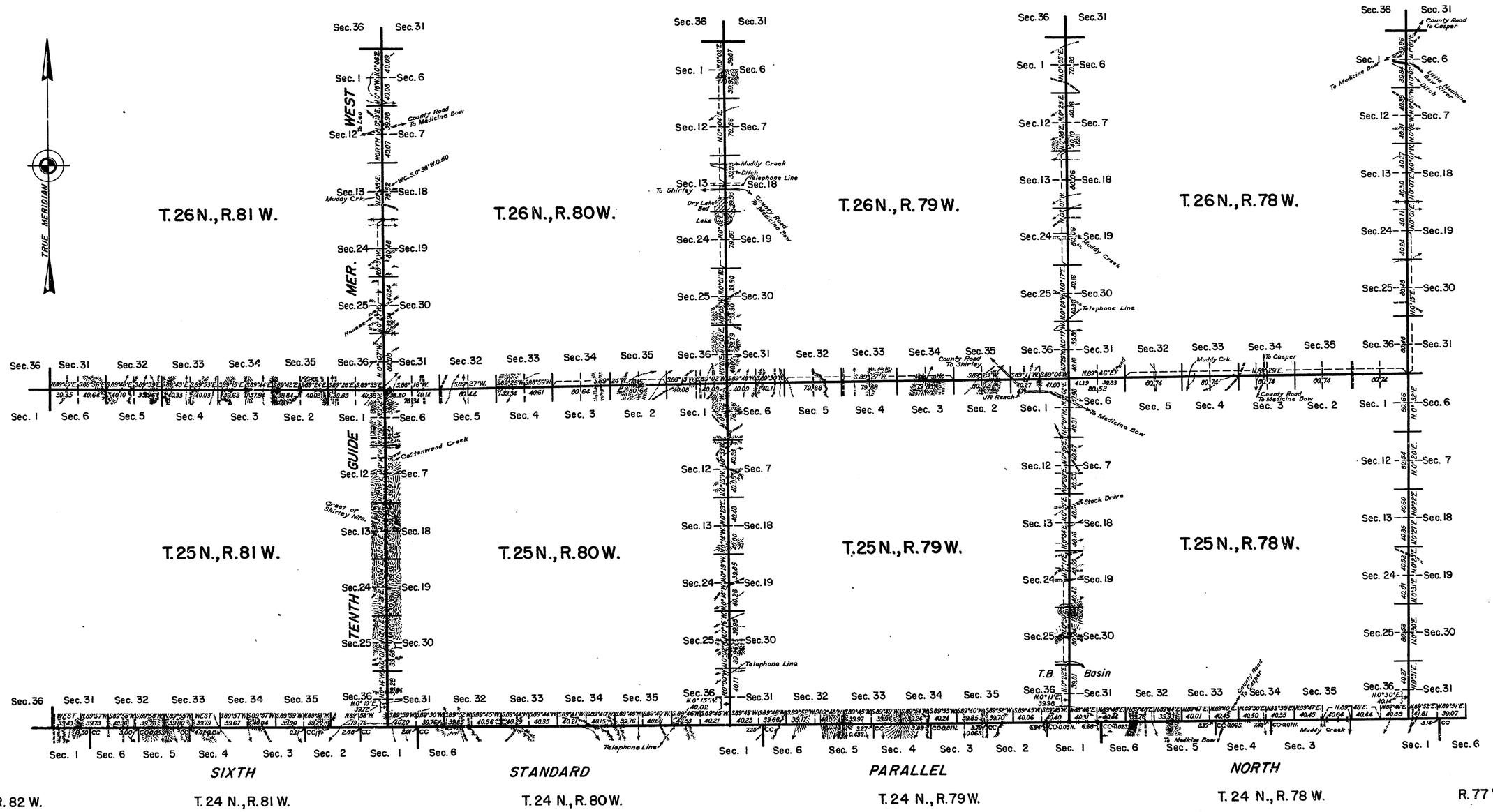

Resurvey authorized by Commissioner's letter "E" dated June 12, 1937.

Scale: 100 Chains to an Inch

LINES DESIGNATED	BY WHOM SURVEYED	GROUP		MILEAGE		WHEN	SURVEYED
		Nº	DATE	MLS.	CHS.	BEGUN	COMPLETED
Exterior	Russell G. MacDonald	158	March 26, 1938	97	5.15	April 20, 1938	Aug. 2, 1938

H.M.B.

Office of Supervisor of Surveys
Denver, Colorado, May 16, 1942.
The above plat of the exterior lines of Townships Nos. 25 and 26 North, Ranges Nos. 78, 79, 80 and 81 West of the Sixth Principal Meridian, Wyoming, is strictly conformable to the field notes of the resurvey thereof which have been examined and approved.

Dwight E. Johnson
Supervisor of Surveys.

UNITED STATES
DEPARTMENT OF THE INTERIOR
GENERAL LAND OFFICE
Washington, D.C., May 23, 1942
The resurvey represented by this plat having been correctly executed in accordance with the requirements of law and the regulations of this office, is hereby accepted.

Joel David Wolfsohn
Assistant Commissioner.

MJL

3027

Click Here for Field Notes

SIXTH STANDARD PARALLEL NORTH

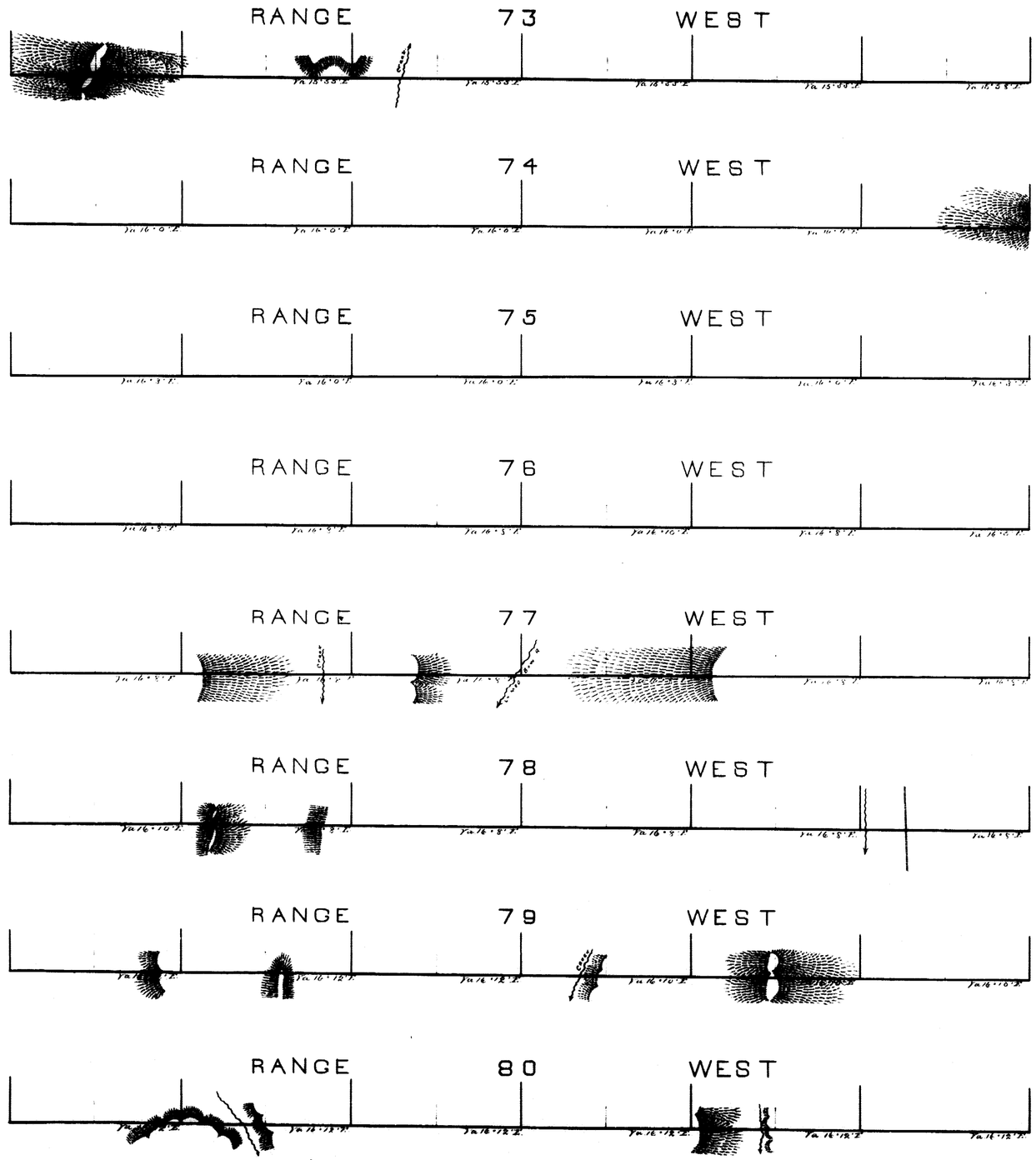

Surveys Designation	By Whom Surveyed	Date of Contract	Amt. of Surveys	Then Surveyed
6th Stand. Par.	H. G. Hay	July 1st 1871	Ms. Obs. Lks. 48 - 00 - 00	

I hereby certify that the above Diagram of the 6th Standard Parallel North, between the 9th and 10th Guide Meridians, West of 6th Principal Meridian, in Wyoming Territory, is strictly conformable to the field notes of the Survey thereof, on file in this Office, which have been examined and approved.

Surveyor General's Office
Cheyenne Wyo Dec. 27 1871

Silas Reed
Sur. Gen.

(11)

Click Here for Field Notes

Mol Mes 695

10TH GUIDE MERIDIAN WEST

From the 6th to the 8th Stand.d Par.l North, betw. Ranges 80 & 81 West, of the 6th Prep.l Merd.n

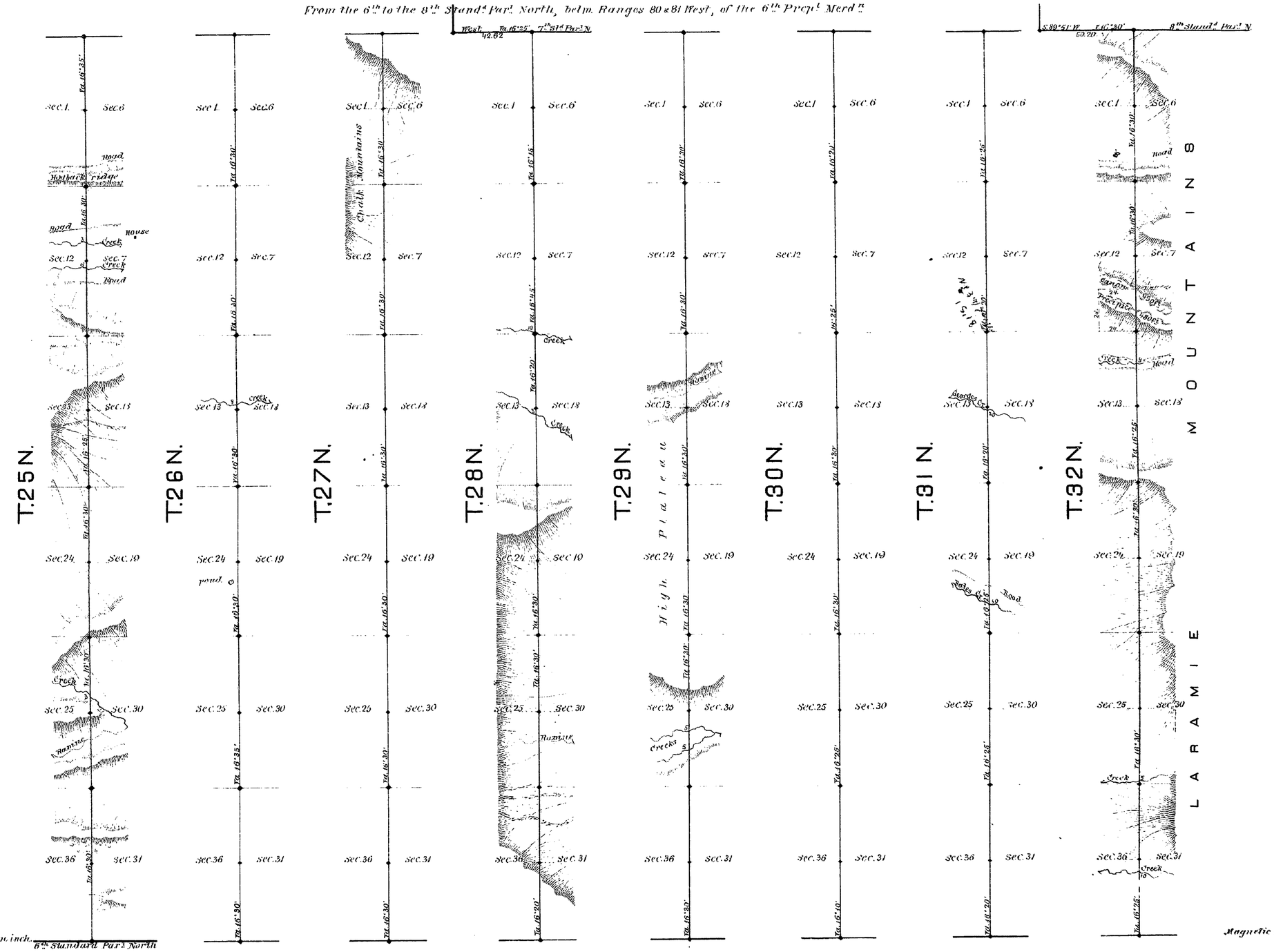

Surveys Designated	By whom surveyed	Date of contract	Amount of surveys: mls.	chs.	lks.	When surveyed
10th Guide Mer.d W.	Downey & Grant	August 12, 1880	48	00	00	Aug. & Sept.br 1880
Connections	" " "	" "		42	62	" " "

I hereby certify that the above diagram of the 10th Guide Meridian West of the 6th Principal Mer., from the 6th to the 8th Standard Parallel N. in Wyo. Ter. is strictly conformable to the field notes of the survey thereof on file in this office, which have been examined and approved.

Surveyor General's Office
Cheyenne, Wyo. March, 12, 1881.

Edw. C. David
Surveyor General.

EXTERIOR LINES.

Scale, 3 miles to an inch. *Mag. variat. East.*

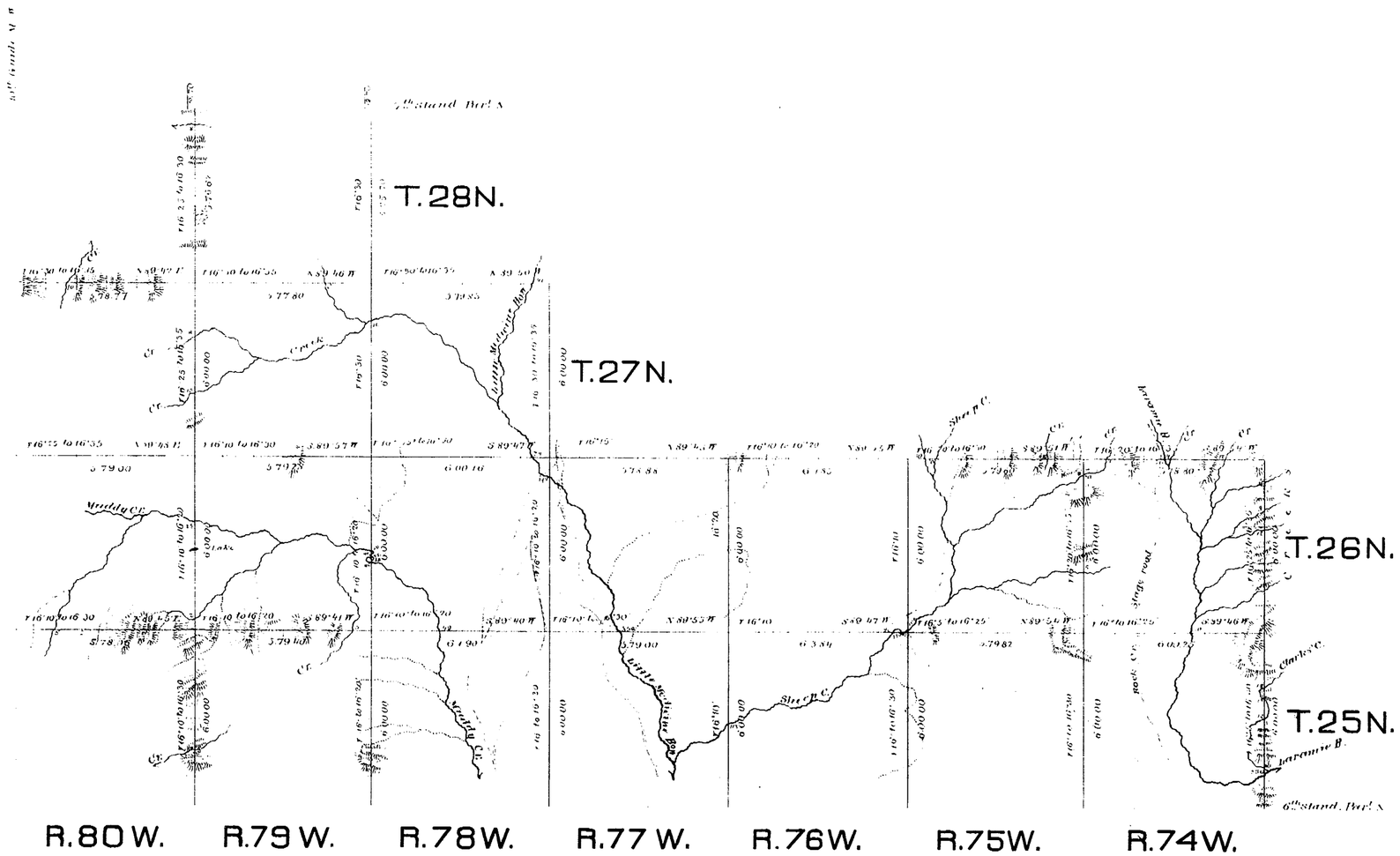

Surveys Designated	By whom surveyed	Date of Contract	Amount of Surveys rats.	chs.	lks.	When Surveyed
Exterior lines	Downey & Grant	May 27th 1881	215	68	66	May 30, to July 5, 1881
Connections	" " "	" " "		32	40	" " "

I hereby certify that the above diagram of the exterior lines of Townships 25 and 26 North, Ranges 74 to 80 West inclusive, Township 27 North, Ranges 75 to 80 West inclusive, and Township 28 North, Range 79 West of the 6th Prin'l Meridian, Wyoming Territory is strictly conformable to the field notes of the survey thereof on file in this Office, which have been examined and approved.

Surveyor General's office,
Cheyenne, Wyo. Dec. 29th 1882.

Edw. C. David
Surveyor General.