Click Here for Field Notes

ORIGINAL

TOWNSHIP 26 NORTH, RANGE 84 WEST, OF THE 6TH PRINCIPAL MERIDIAN, WYOMING.

DEPENDENT RESURVEY AND SUBDIVISION OF SECTIONS

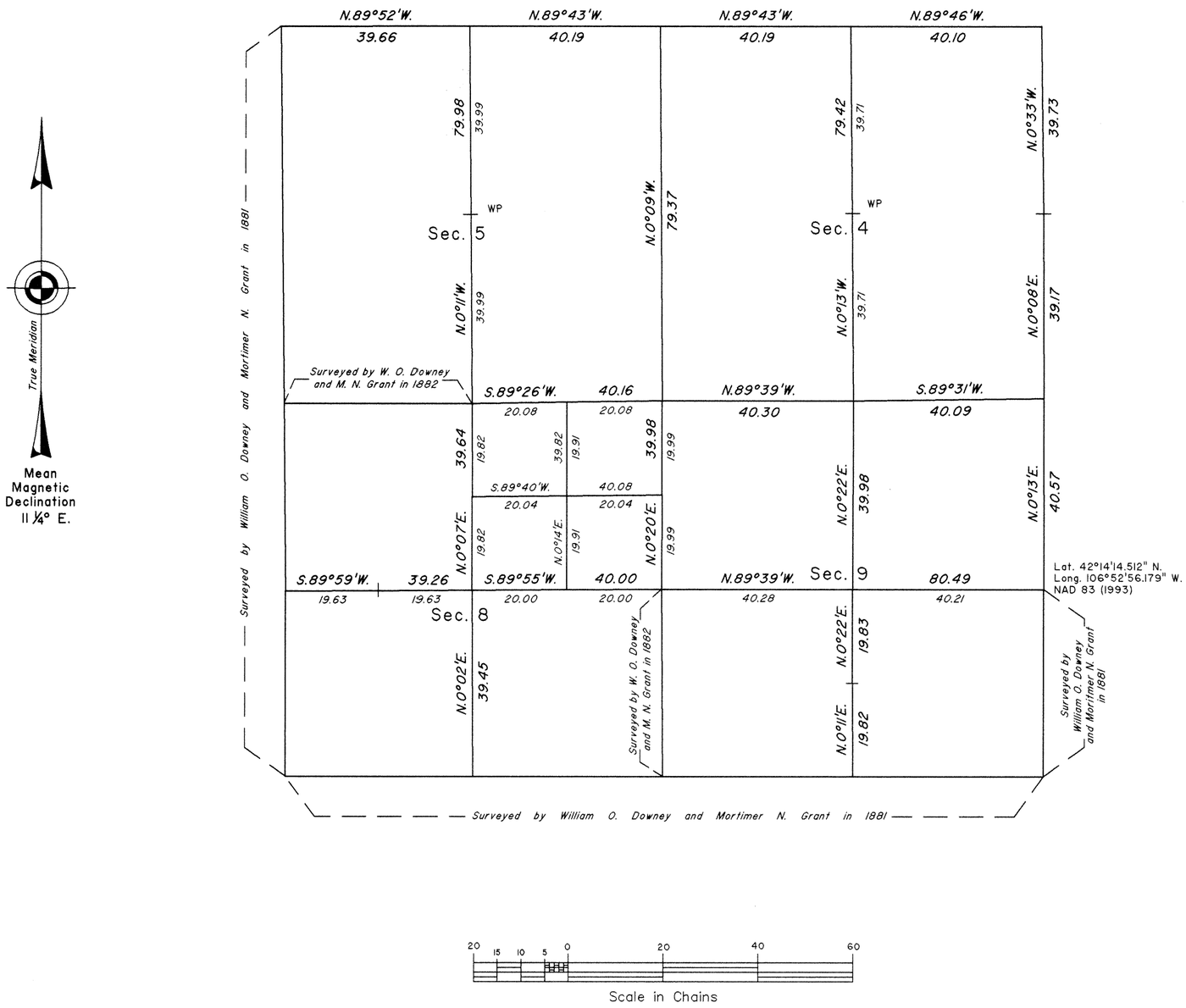

A history of surveys is contained in the field notes.

This plat represents the dependent resurvey of a portion of the north boundary, and a portion of the subdivisional lines, designed to restore the corners in their true original locations according to the best available evidence, and the subdivision of certain sections, T. 26 N., R. 84 W., of the Sixth Principal Meridian, Wyoming.

Except as indicated hereon, the lotting and areas are as shown on the plat approved August 15, 1882.

Survey executed by Lynn A. Forbes, Cadastral Surveyor, beginning July 15, 2003, and completed July 17, 2003, pursuant to Special Instructions and Assignment Instructions dated April 1, 2003, for Group No. 712, Wyoming.

UNITED STATES DEPARTMENT OF THE INTERIOR
BUREAU OF LAND MANAGEMENT

Cheyenne, Wyoming February 3, 2006

This plat is strictly conformable to the approved field notes, and the survey, having been correctly executed in accordance with the requirements of law and the regulations of this Bureau, is hereby accepted.

For the Director

John P. Lee
Chief Cadastral Surveyor for Wyoming

L.L.M.

OFFICIALLY FILED: February 3, 2006

8325

Click Here for Field Notes

ORIGINAL

TOWNSHIP 26 NORTH, RANGE 84 WEST, OF THE SIXTH PRINCIPAL MERIDIAN, WYOMING.

DEPENDENT RESURVEY AND SUBDIVISION OF SECTION 26

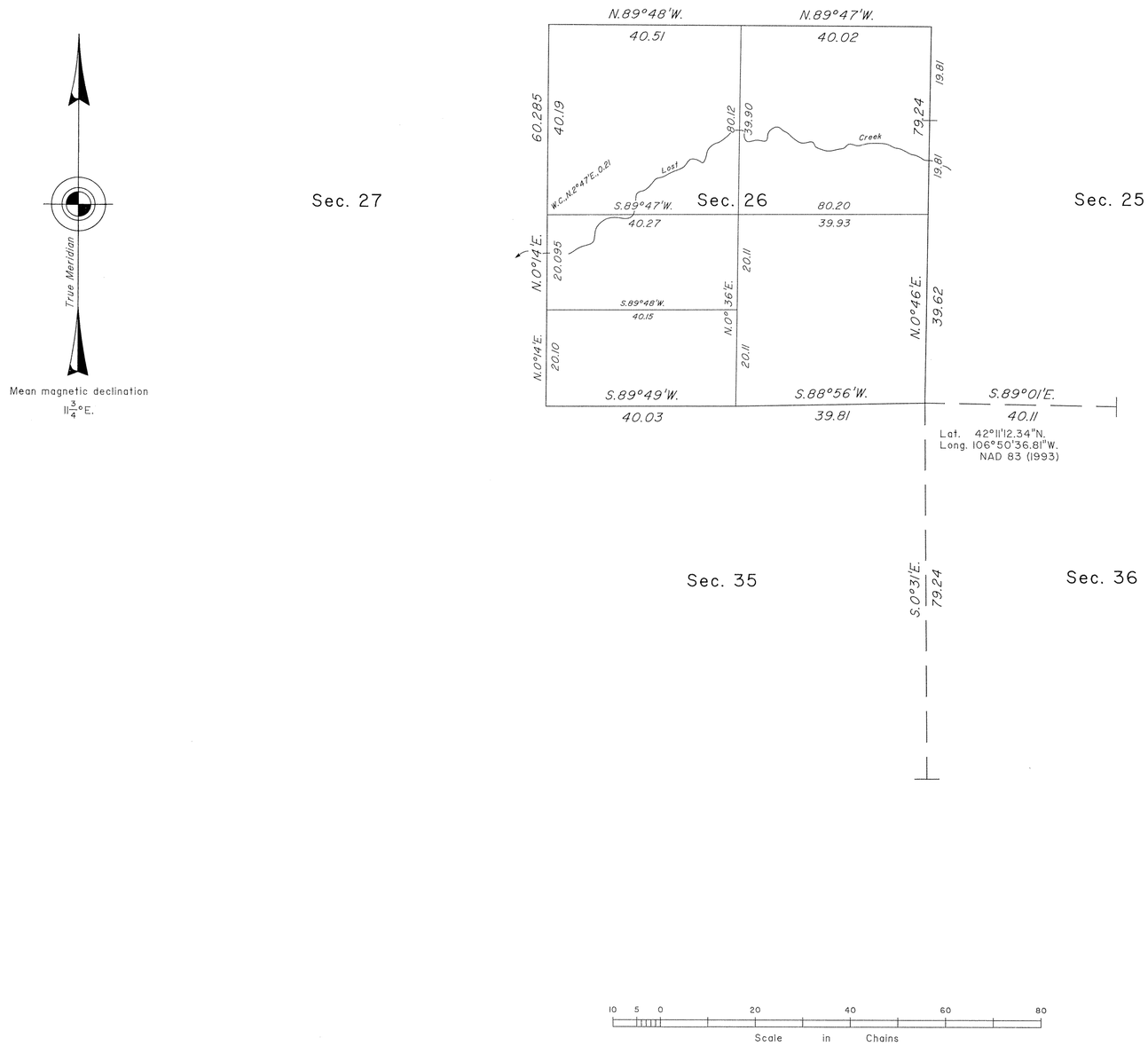

A history of surveys is contained in the field notes.

This plat represents the dependent resurvey of a portion of the subdivisional lines, designed to restore the corners in their true original locations according to the best available evidence, and the subdivision of section 26, T. 26 N., R. 86 W., Sixth Principal Meridian, Wyoming.

The lottings and areas are as shown on the plat approved August 15, 1882.

Survey executed by Lynn A. Forbes, Cadastral Surveyor, beginning May 30, 1999, and completed June 19, 2000, pursuant to Special Instructions dated September 3, 1999, for Group No. 670, Wyoming.

UNITED STATES DEPARTMENT OF THE INTERIOR
BUREAU OF LAND MANAGEMENT

Cheyenne, Wyoming January 23, 2002

This plat is strictly conformable to the approved field notes, and the survey, having been correctly executed in accordance with the requirements of law and the regulations of this Bureau, is hereby accepted.

For the Director

John P. Lee

Chief Cadastral Surveyor for Wyoming

W.H.B.

915 A

OFFICIALLY FILED: February 6, 2002

JGM

Click Here for Field Notes

(14)

1244

80

TOWNSHIP No. 26 NORTH, RANGE No. 84 WEST of the 6TH Principal MERIDIAN.

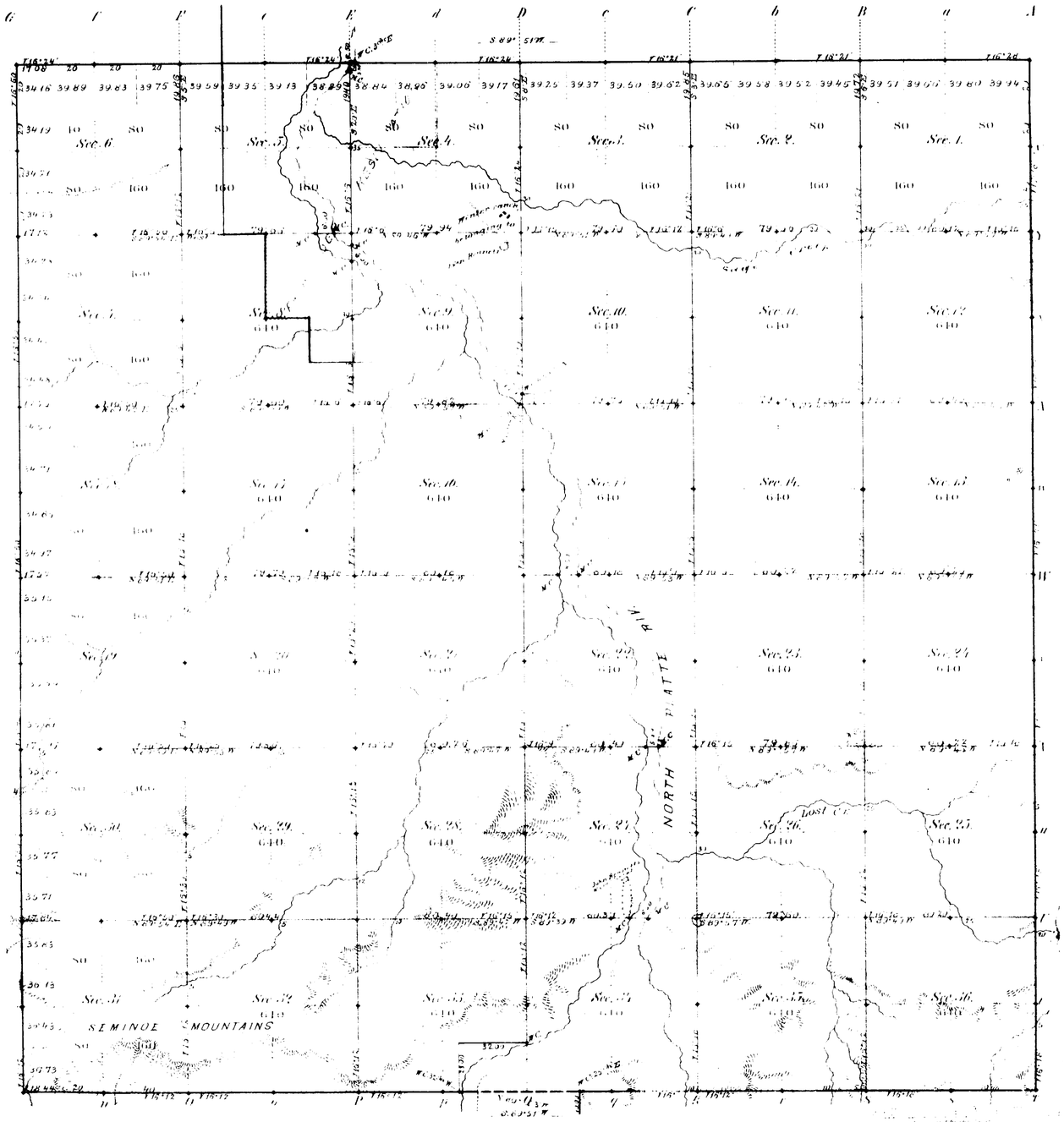

Sectional Map of Township No. 26 North of Range No. 84 West of the 6th Principal Meridian Wyoming. Surveyed strictly in accordance with the original plat of the survey thereof, and the same is hereby approved.

Surveyor General's Office, Cheyenne Wyoming, August 13th 1882

Edw. C. Ward, Surveyor General

915

26 - 84

Acces. 6268

ORIGINAL

TOWNSHIPS Nos. 25 AND 26 NORTH, RANGES Nos. 82, 83 AND 84 WEST OF THE SIXTH PRINCIPAL MERIDIAN, WYOMING.

DEPENDENT RESURVEY OF EXTERIOR LINES

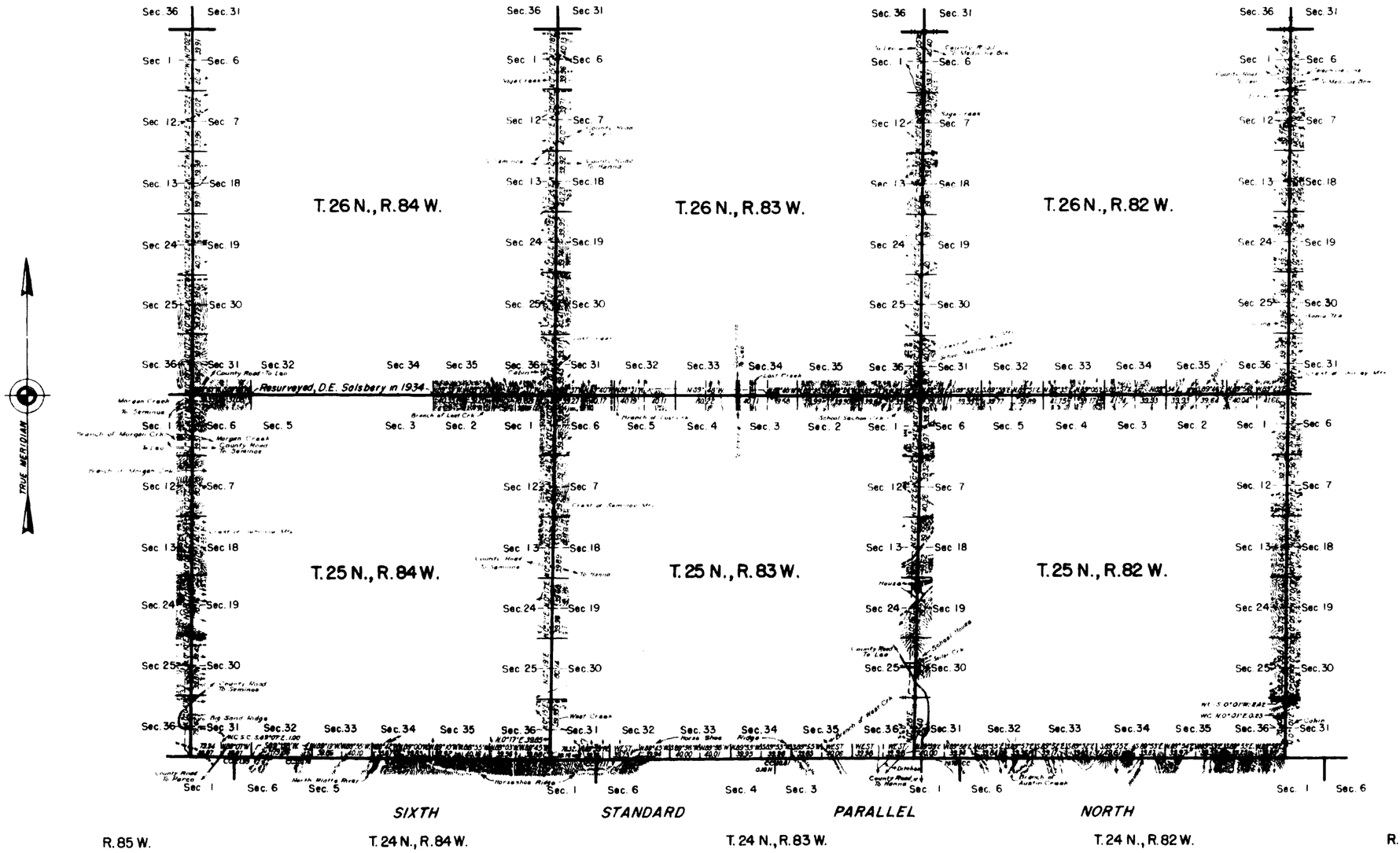

Resurvey authorized by Commissioner's letter "E" dated June 12, 1937.

Scale: 100 Chains to an Inch

LINES DESIGNATED	BY WHOM SURVEYED	GROUP		MILEAGE		WHEN SURVEYED	
		Nº	DATE	MLS.	CHS.	BEGUN	COMPLETED
Exterior	Russell C MacDonald	158	March 26, 1938	80	47.68	June 27, 1938	Sept. 23, 1938

Office of Supervisor of Surveys
Denver, Colorado, May 16, 1942

The above plat of the exterior lines of Townships Nos. 25 26 North, Ranges Nos. 82, 83 and 84 West of the Sixth Principal Meridian, Wyoming, is strictly conformable to the field notes of the resurvey thereof which have been examined and approved.

Supervisor of Surveys.

UNITED STATES
DEPARTMENT OF THE INTERIOR
GENERAL LAND OFFICE
Washington, D.C., May 23, 1942

The resurvey represented by this plat having been correctly executed in accordance with the requirements of law and the regulations of this office, is hereby accepted.

Assistant Commissioner.

H.M.B.

MJL

3029

(14) 1233

70

EXTERIOR LINES.

Scale, 3 miles to an inch. *Mag. Variat. East.*

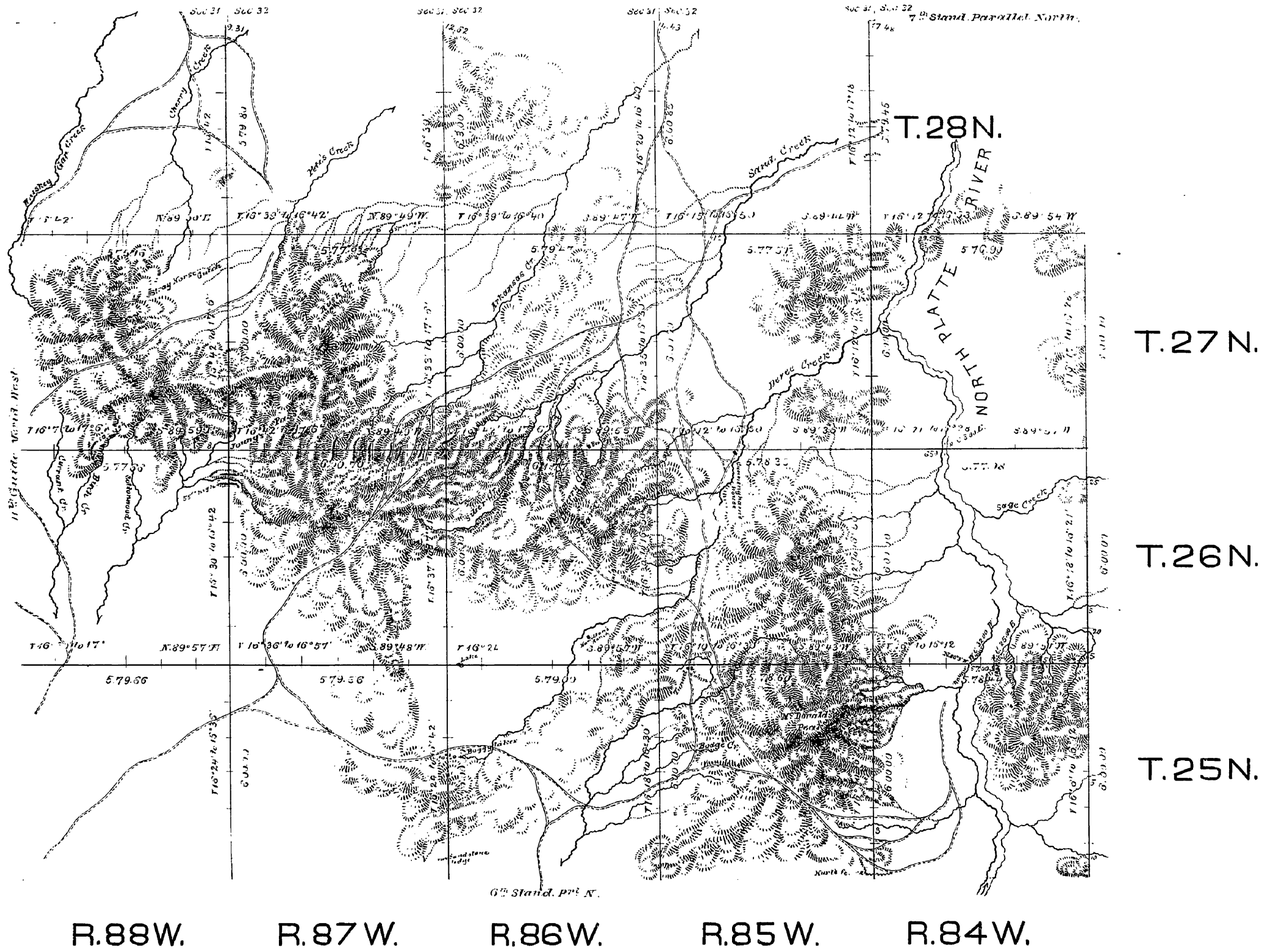

Surveys Designated	By whom Surveyed	Date of Contract	Amount of Surveys mile	chs.	lks.	When surveyed
Exterior Lines	Harvey & Grant	October 29, 1880	202	60	88	Sept. 1 - Octob. 7, 1881
Corrections	" " "	" " "		53	84	" " "

905

I hereby certify, that the above diagram of the exterior lines of Townships 25 to 27 N. inclusive, Rgs. 84 to 88 W. inclusive, Township 26 N., Ranges 85 to 86 inclusive, West of the 6th Principal Meridian, Wyo. Ter. is strictly conformable to the field notes of the survey thereof on file in this Office, which have been examined and approved.

Surveyor General's Office,
Cheyenne, Wyo. August 15th 1882.

Edw. C. David

Surveyor General.