7797 Click Here for Field Notes

ORIGINAL

TOWNSHIP 26 NORTH, RANGE 85 WEST, OF THE SIXTH PRINCIPAL MERIDIAN, WYOMING.

DEPENDENT RESURVEY AND SUBDIVISION OF SECTIONS

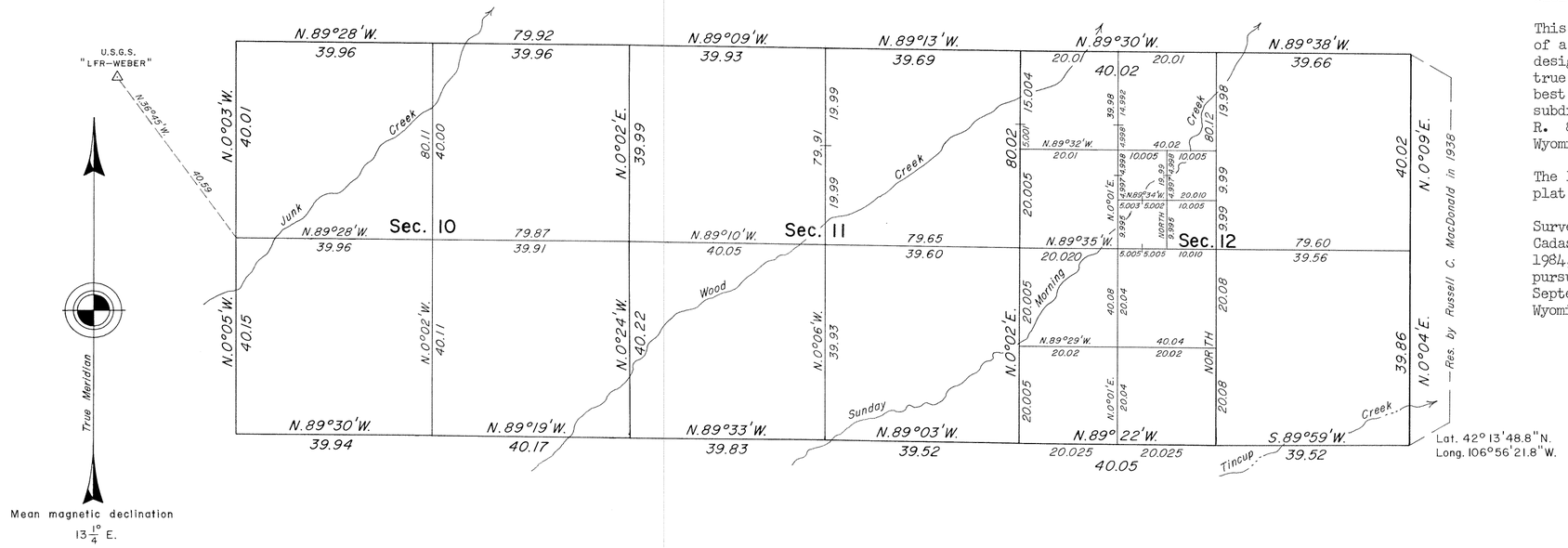

A history of surveys is contained in the field notes.

This plat represents the dependent resurvey of a portion of the subdivisional lines designed to restore the corners in their true original locations according to the best available evidence, and the subdivision of certain sections, T. 26 N., R. 85 W., Sixth Principal Meridian, Wyoming.

The lottings and areas are as shown on the plat approved August 7, 1882.

Survey executed by Douglas J. Jacobson, Cadastral Surveyor, beginning October 16, 1984, and completed November 19, 1984, pursuant to Special Instructions dated September 21, 1984, for Group No. 470, Wyoming.

UNITED STATES DEPARTMENT OF THE INTERIOR
BUREAU OF LAND MANAGEMENT

Cheyenne, Wyoming April 1, 1987

This plat is strictly conformable to the approved field notes, and the survey, having been correctly executed in accordance with the requirements of law and the regulations of this Bureau, is hereby accepted.

For the Director

Richard L. Pates

Chief Cadastral Surveyor for Wyoming

10 5 0 20 40 60 80
Scale in Chains

W.H.B.

856 A

Click Here for Field Notes

(14)

1179

20

TOWNSHIP No. 26 NORTH, RANGE No. 85 WEST of the 6TH Principal MERIDIAN.

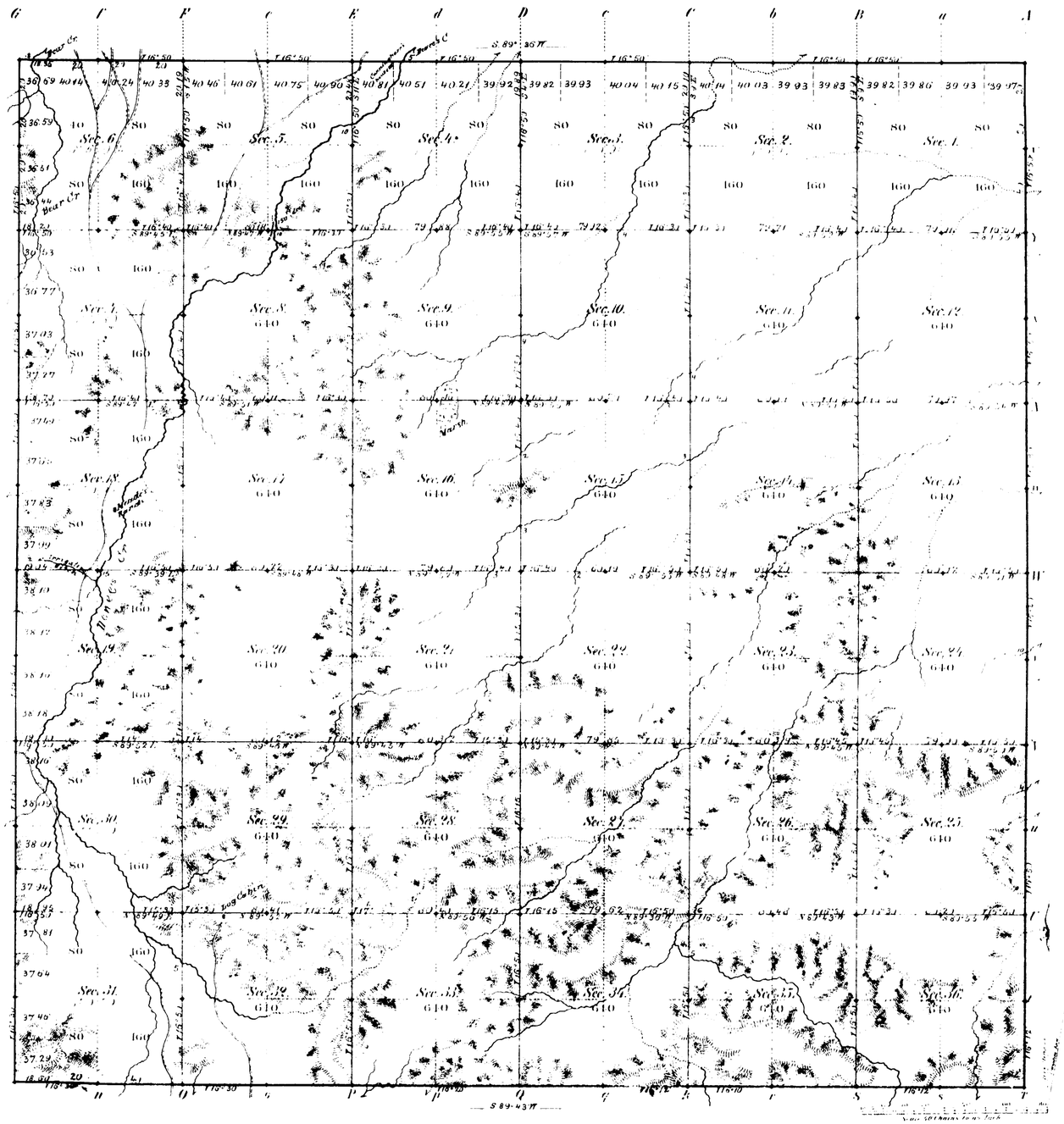

Total number of Acres

Surveys Designation	By Whom Surveyed	Date of Contract	Commenced at Corner No.	Ended at Corner No.	Meandered Corner No.	When Surveyed	Magnetic Declination
Township lines	Barney F. Grant	October 29, 1880	23	76	95	Sept 7, 8, 15-17, 1881	16° 54' East
Subdivisions	M. N. Grant	Aug 30 1881	59	76	92	Nov 12-19, 1881	15° 54' East
Connections							

The above Map of Township No. 26 North of Range No. 85 West of the Sixth Principal Meridian Wyoming Territory is strictly conformable to the field notes of the survey thereof on file in this office, which have been examined and approved.

Surveyor General's Office,
Cheyenne Wyoming
August 7th 1882

Edw. L. David
Surv. Genl.

A. Gast & Co. St. Louis Mo.

850

26 - 85

Accs. No. 6173

(4-675)

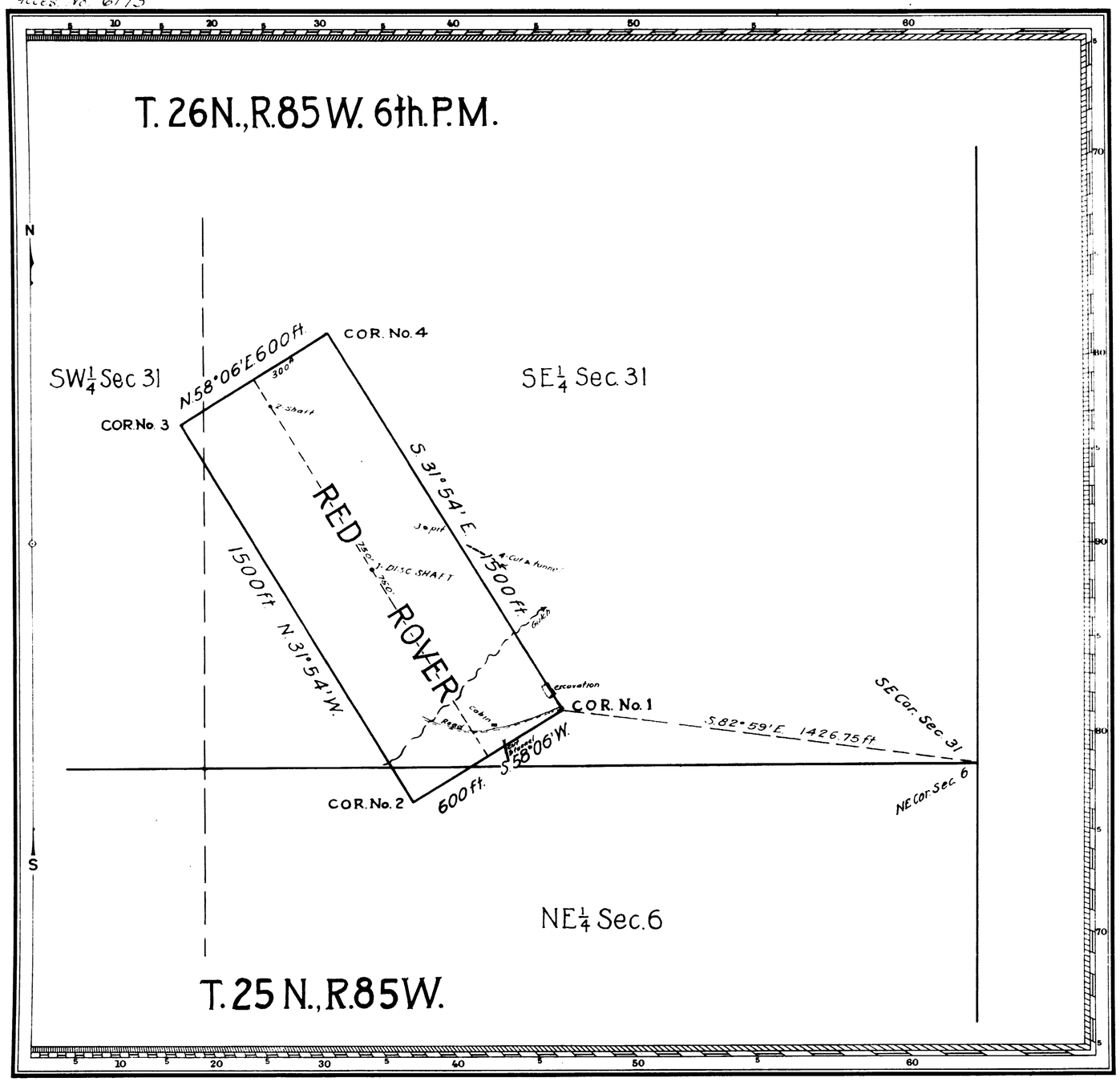

Mineral Survey No. **563**

Cheyenne Land District.

PLAT

OF THE CLAIM OF

Matt Brantley

KNOWN AS THE

RED ROVER LODE,

IN SEMINOE (Unorg.) MINING DISTRICT, CARBON COUNTY, WYOMING

Containing an Area of _____ Acres.

Scale of 300 Feet to the inch.

Variation 19°07'E

SURVEYED AUG. 10-13, 1939 BY

George B. McFadden Mineral Surveyor, GLO

The Original Field Notes of the Survey of the Mining Claim from which this plat has been made under my direction, have been examined and approved, and are on file in this Office; and I hereby certify that they furnish such an accurate description of said Mining Claim as will, if incorporated into a patent, serve fully to identify the premises, and that such reference is made therein to natural objects or permanent monuments as will perpetuate and fix the locus thereof.

I further certify that Five Hundred Dollars worth of labor has been expended or improvements made upon, or for the benefit of, each location embraced in said mining claim by claimant Matt Brantley *or* his *grantors and that said improvements consist of*

2 shafts,
1 pit
and a ½ interest in a common improvement;-cut and tunnel
value $1126.00

that the location of said improvements is correctly shown upon this plat, and that no portion of or interest in said labor or improvements has been included in the estimate of expenditures upon any other claim.

And I further certify that this is a correct plat of said Mining Claim made in conformity with said original field notes of the survey thereof, and the same is hereby approved.

Public Survey Office
Cheyenne, Wyoming
September 29, 1939

Joel Q. Naret.
Office Cadastral Engineer

DESIGNED AND PRINTED BY THE U.S. GEOLOGICAL SURVEY

563

CS 99

Trans. to Chey. L.O. Dec. 15, 1939

5915

(4-675)

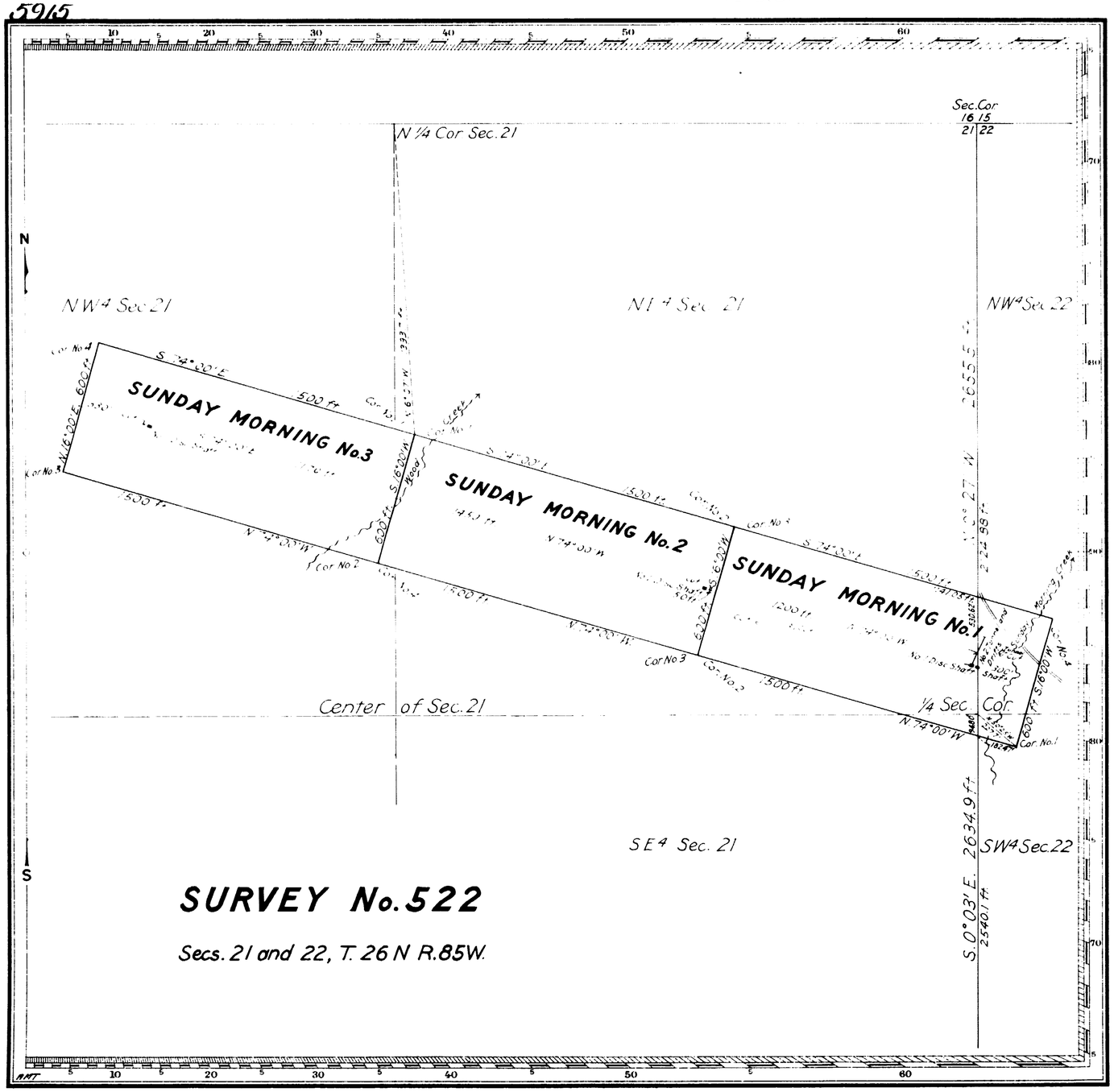

Claim Located (as amended) October 7, 1919

Mineral Survey No. 522

Lot No.

CHEYENNE Land District.

PLAT

OF THE CLAIM OF

JONS A. ANDERSON

KNOWN AS THE

SUNDAY MORNING Nos. 1, 2 and 3 LODES

IN SEMINOE MINING DISTRICT,

CARBON COUNTY, WYOMING

Containing an Area of Acres

Scale of 400 Feet to the inch

Variation 16° E

SURVEYED NOVEMBER 15-17 1919 BY

Robert Z. McCoy U.S. Deputy Mineral Surveyor.

The Original Field Notes of the Survey of the Mining Claim of

Jons A. Anderson

known as the

Sunday Morning Nos. 1, 2 and 3 Lodes

from which this plat has been made under my direction, have been examined and approved, and are on file in this Office, and I hereby certify that they furnish such an accurate description of said Mining Claim as will, if incorporated into a patent, serve fully to identify the premises, and that such reference is made therein to natural objects or permanent monuments as will perpetuate and fix the locus thereof.

I further certify that, an amount equal to Five Hundred Dollars worth of labor has been expended or improvements made, for the benefit of each location upon said Mining Claim by claimant or his grantors and that said improvements consist of 3 discovery shafts and 1 tunnel with drifts

that the location of said improvements is correctly shown upon this plat, and that no portion of said labor or improvements has been included in the estimate of expenditures upon any other claim.

And I further certify that this is a correct plat of said Mining Claim made in conformity with said original field notes of the survey thereof, and the same is hereby approved.

U.S. Surveyor General's Office Charles L. Decker

Cheyenne, Wyoming U.S. Surveyor General for

December 22, 1919 Wyoming

522

Amount deposited for office work	$ 70.00
Cost of office work	34.14
Amount to be refunded	35.86

028743 NOTES
8/7/1921
326

1

46

5468

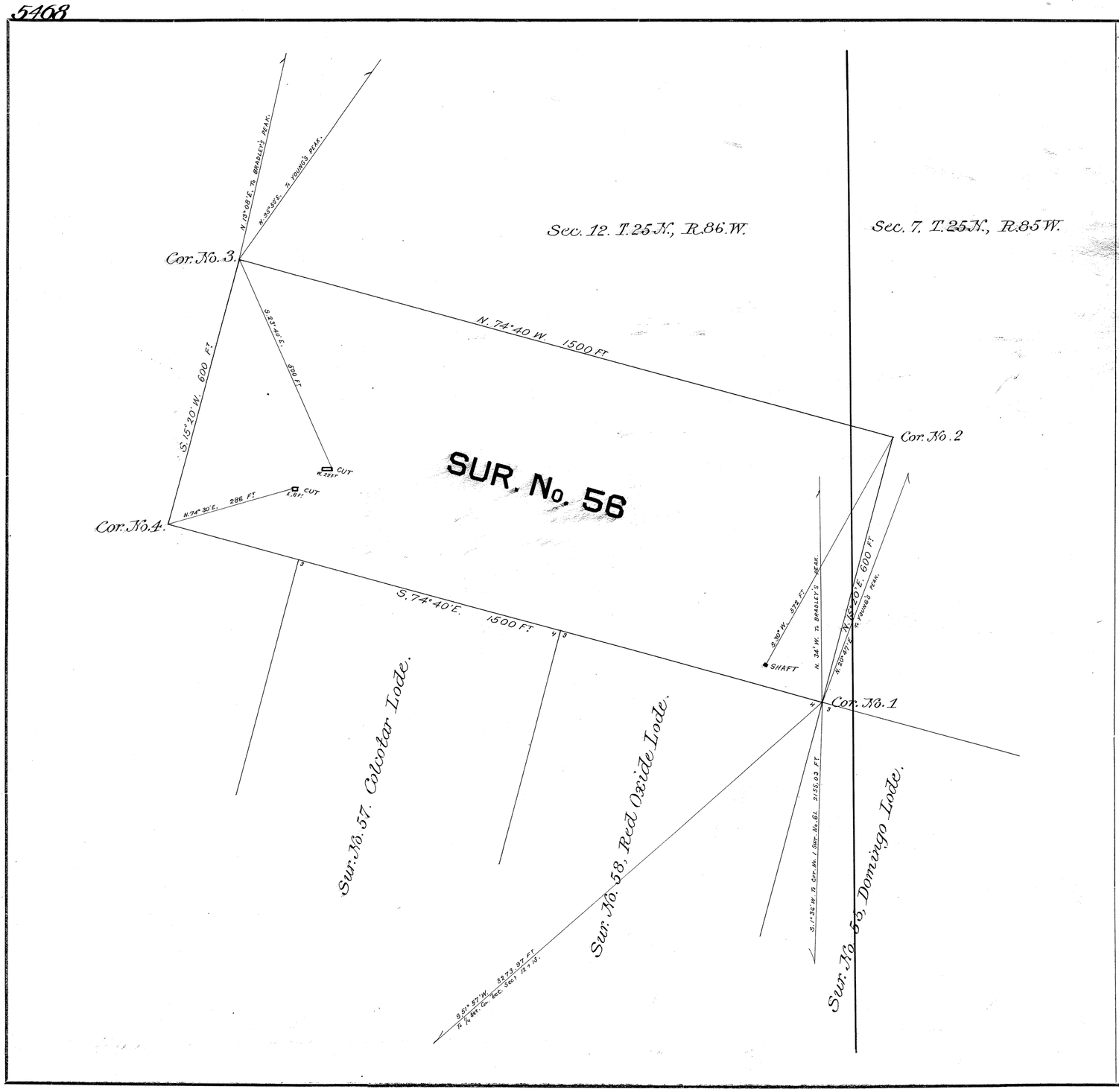

Location Certificate dated Jan. 14th 1884
recorded
Relocation Certificate dated July 23rd 1886
" " recorded " 26th "

SURVEY NO. 56

Mineral District No. 3

PLAT

OF THE CLAIM OF

CENT. ASSOCIATION OF WYO.

UPON THE

ST. LOUIS LODE

Seminoe MINING DISTRICT.

Carbon COUNTY.

TERRITORY OF WYOMING.

Containing an Area of 20.66 Acres.

Scale of 200 Feet to the inch.

Variation 15°53' 16" East.

SURVEYED BY

Wm O. Owen

U. S. Deputy Mineral Surveyor.

August 8th 1886

The original Field Notes of the Survey of the Claim of The Central Association of Wyoming upon the St. Louis Lode from which this plat has been made, have been examined and approved and are on file in this office; and I hereby certify that they furnish such an accurate description of said Mining Claim as will, if incorporated into a patent, serve fully to identify the premises, and that such reference is made therein to natural objects and permanent monuments as will perpetuate and fix the locus thereof. I further certify that the value of the labor and improvements placed thereon by the applicant or its grantors, is not less than Five Hundred Dollars, and that said improvements consist of one cut 22 ft long, one cut 8 ft long and one shaft 37 ft deep.

as appears by the affidavit of the deputy surveyor. And I further certify that this is a correct Plat of said Mining Claim made in conformity with said original field notes of the survey thereof.

U. S. Surveyor-General's Office,
Cheyenne, Wyo.,
Sept. 3rd 1886

John Charles Thompson
U. S. Surveyor-General for Wyoming.

56

#71 ENT. NO. 76 Rec'd 1889
PAT. NO. V
C. S. NO. 71 P

1

34

5447

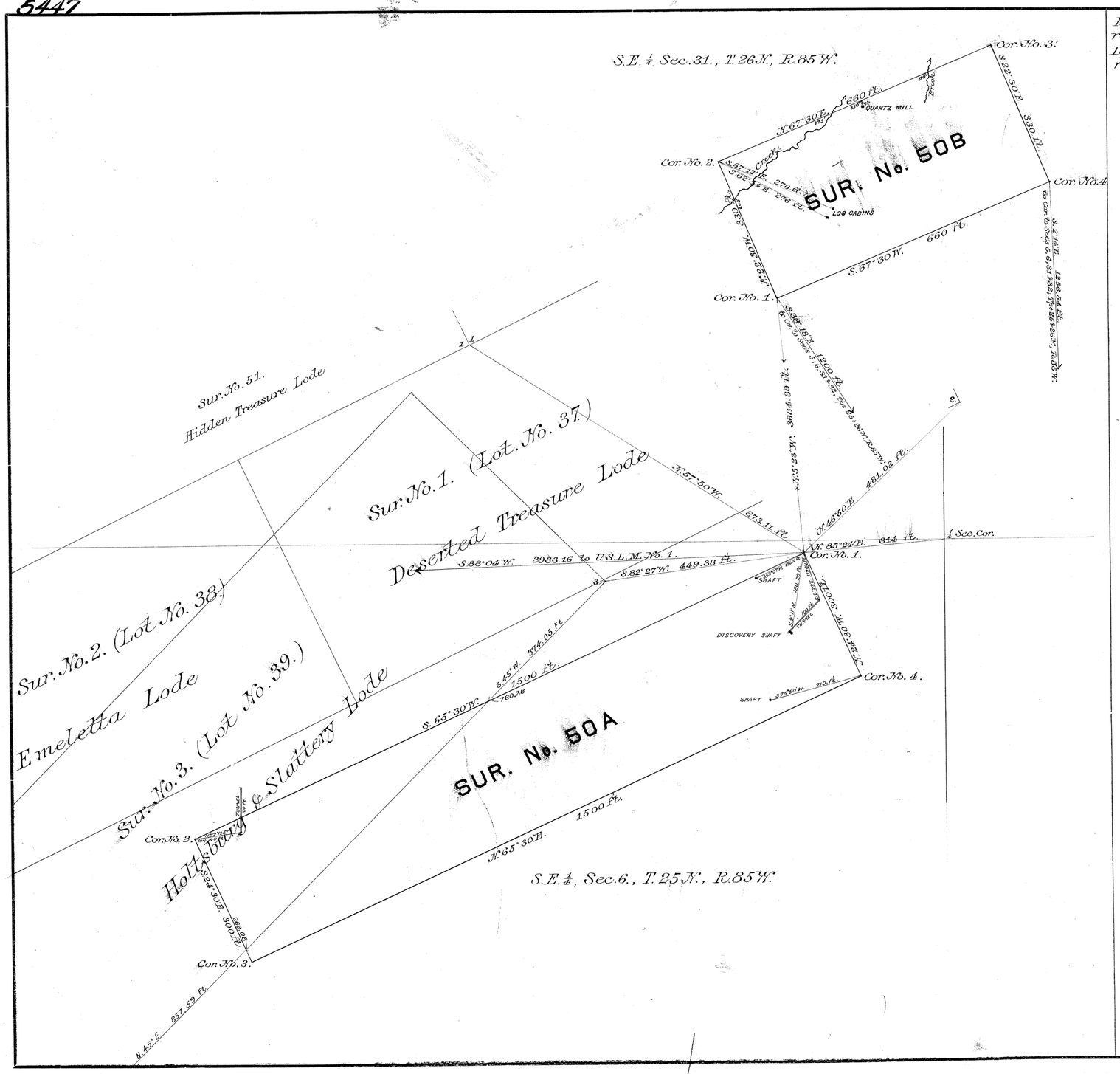

Relocation Certificate of Lode dated July 1st 1885 recorded July 8th 1885.
Location Certificate of Mill-Site dated June 30th 1885 recorded July 8th 1885

SURVEY NO. 50A & 50B

Mineral District No. 3

PLAT

OF THE CLAIM OF

R. C. MAGOR

UPON THE

KING LODE & MILL SITE.

SEMINOE MINING DISTRICT.

CARBON COUNTY.

TERRITORY OF WYOMING.

Containing an Area of { King Lode 10.33 Acres. Mill Site 5.00 Acres.

Scale of 200 Feet to the inch.

Variation 16° & 16° 20' East.

SURVEYED BY

William O. Owen

U. S. Deputy Mineral Surveyor.

August 12th & 13th 1885

The original Field Notes of the Survey of the Claim of

R. C. Magor

upon the

King Lode and Mill Site

from which this plat has been made, have been examined and approved and are on file in this office; and I hereby certify that they furnish such an accurate description of said Mining Claim as will, if incorporated into a patent, serve fully to identify the premises, and that such reference is made therein to natural objects and permanent monuments as will perpetuate and fix the locus thereof. I further certify that the value of the labor and improvements placed thereon by the applicant or his grantors, is not less than Five Hundred Dollars, and that said improvements consist of

three shafts and one tunnel upon the Lode Claim

as appears by the affidavit of the deputy surveyor. And I further certify that this is a correct Plat of said Mining Claim made in conformity with said original field notes of the survey thereof.

U. S. Surveyor-General's Office,
Cheyenne, Wyo.,
Sept. 29th 1885

Thos. H. Wheldon
U. S. Surveyor-General for Wyoming.

50

ENT. NO. 49 NOTES March 20, 1893
PAT. NO. 22663 V
C. S. NO. 96-99 P
#9699

ORIGINAL

TOWNSHIP EXTERIORS, GROUP № 180, WYOMING.

DEPENDENT RESURVEY

SHEET 1 OF 2

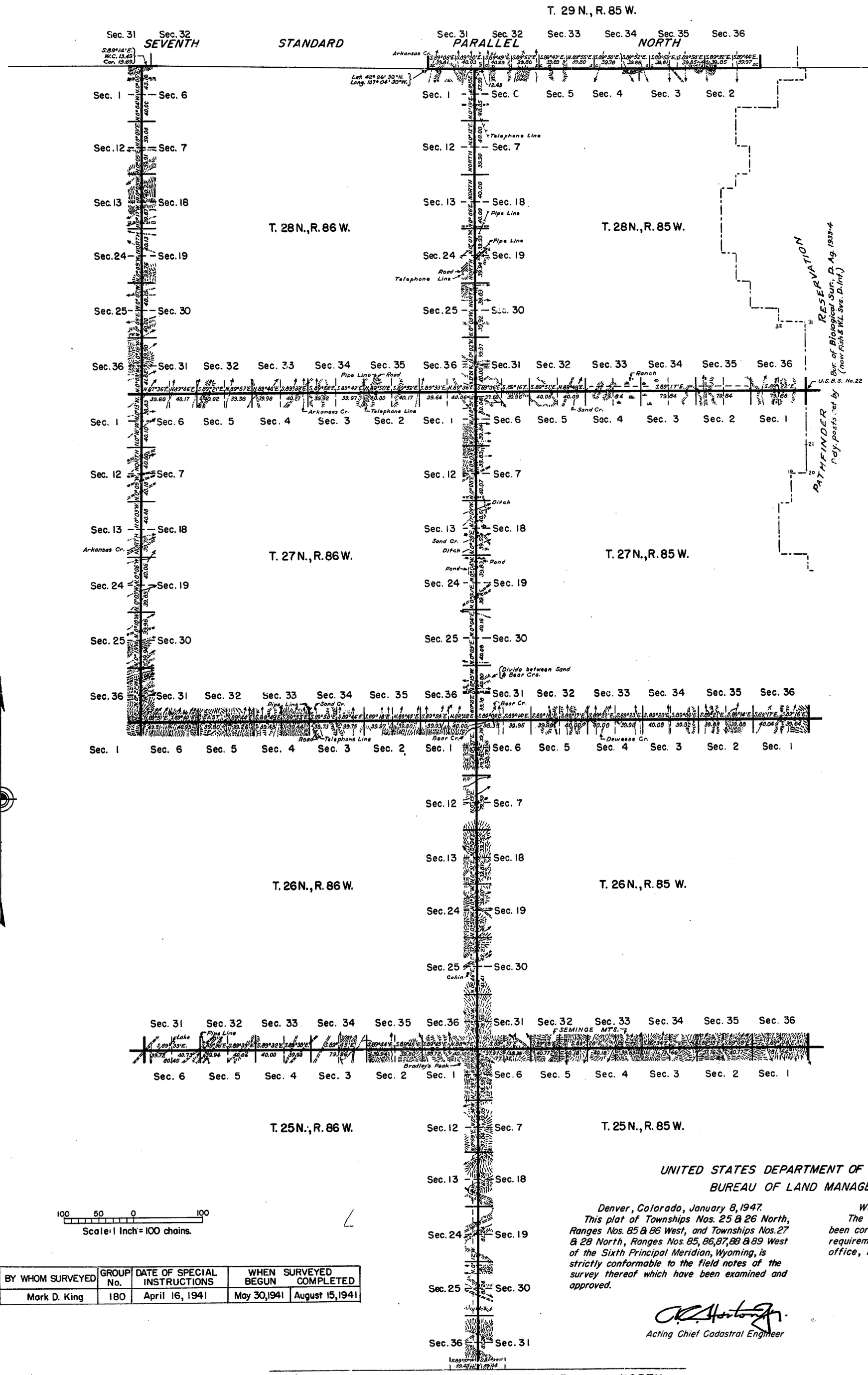

Scale: 1 Inch = 100 chains.

LINES DESIGNATED	BY WHOM SURVEYED	GROUP No.	DATE OF SPECIAL INSTRUCTIONS	WHEN SURVEYED BEGUN	WHEN SURVEYED COMPLETED
Exterior	Mark D. King	180	April 16, 1941	May 30, 1941	August 15, 1941

UNITED STATES DEPARTMENT OF THE INTERIOR
BUREAU OF LAND MANAGEMENT

Denver, Colorado, January 8, 1947.
This plat of Townships Nos. 25 & 26 North, Ranges Nos. 85 & 86 West, and Townships Nos. 27 & 28 North, Ranges Nos. 85, 86, 87, 88 & 89 West of the Sixth Principal Meridian, Wyoming, is strictly conformable to the field notes of the survey thereof which have been examined and approved.

Acting Chief Cadastral Engineer

Washington, D.C., August 25, 1947
The survey represented by this plat having been correctly executed in accordance with the requirements of law and the regulations of this office, is hereby accepted

Assistant Director

3050

(14) 1233

70

EXTERIOR LINES.

Scale, 3 miles to an inch. *Mag. Variat. East.*

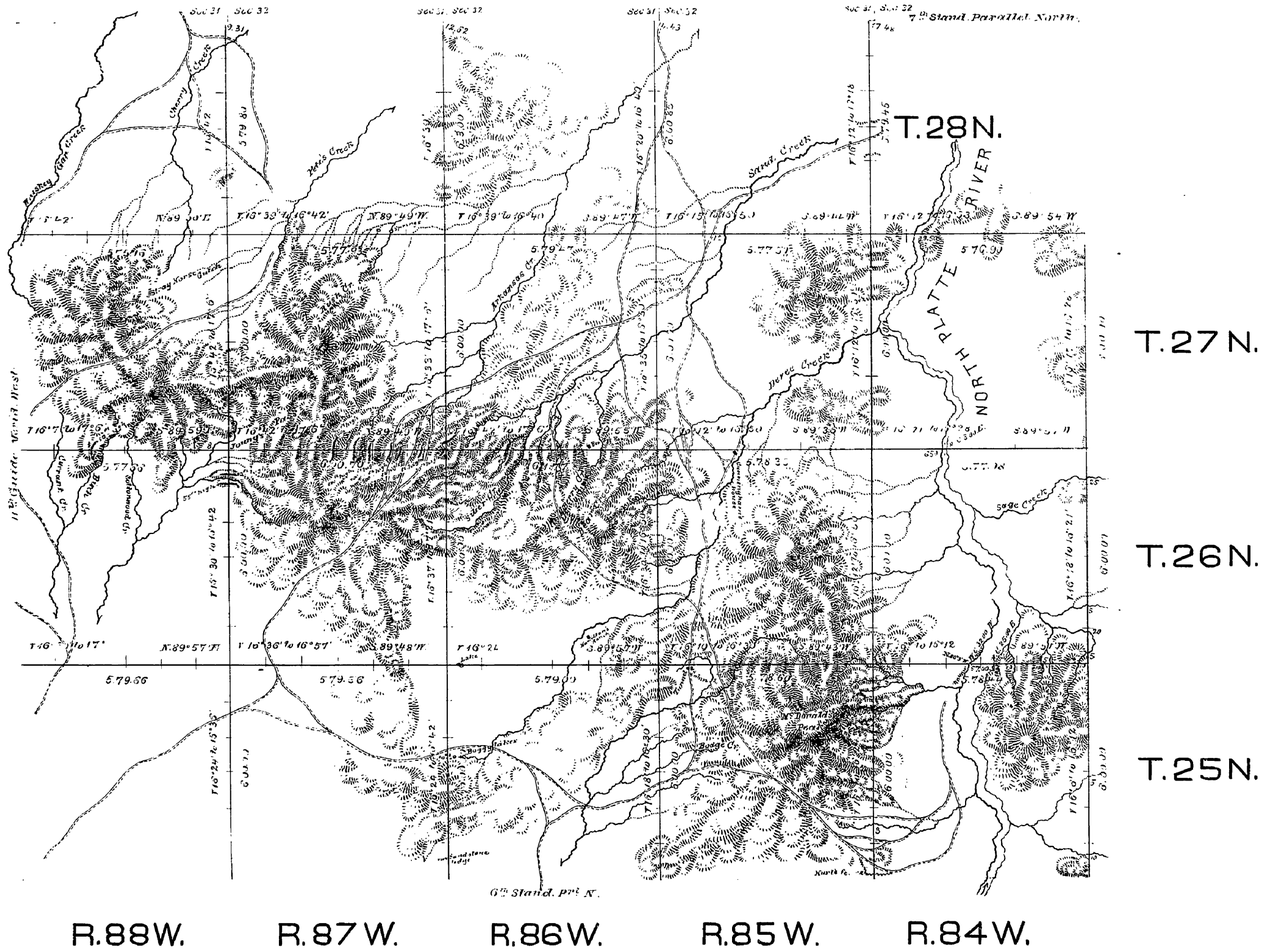

Surveys Designated	By whom Surveyed	Date of Contract	Amount of Surveys mile	chs.	lks.	When surveyed
Exterior Lines	Harvey & Grant	October 29, 1880	202	60	88	Sept. 1 - Octob. 7, 1881
Corrections	" " "	" " "		53	84	" " "

905

I hereby certify, that the above diagram of the exterior lines of Townships 25 to 27 N. inclusive, Rgs. 84 to 88 W. inclusive, Township 26 N., Ranges 85 to 86 inclusive, West of the 6th Principal Meridian, Wyo. Ter. is strictly conformable to the field notes of the survey thereof on file in this Office, which have been examined and approved.

Surveyor General's Office,
Cheyenne, Wyo. August 15th 1882.

Edw. C. David

Surveyor General.