7637 Click Here for Field Notes

ORIGINAL

TOWNSHIP 26 NORTH, RANGE 86 WEST, OF THE SIXTH PRINCIPAL MERIDIAN, WYOMING.

DEPENDENT RESURVEY



A history of surveys is contained in the field notes.

This plat represents the dependent resurvey of the exterior boundaries and subdivisional lines designed to restore the corners in their original locations according to the best available evidence, T. 26 N., R. 86 W., Sixth Principal Meridian, Wyoming.

Except as indicated hereon, the lottings and areas are as shown on the plat approved August 7, 1882.

Survey executed by Jerry L. Messick, Cadastral Surveyor, under the supervision of Richard L. Oakes, Chief, Branch of Cadastral Survey, beginning July 28, 1976, and completed September 15, 1976, pursuant to Special Instructions dated March 24, 1976, for Group No. 388, Wyoming.

UNITED STATES DEPARTMENT OF THE INTERIOR
BUREAU OF LAND MANAGEMENT

Cheyenne, Wyoming July 14, 1983

This plat is strictly conformable to the approved field notes, and the survey, having been correctly executed in accordance with the requirements of law and the regulations of this Bureau, is hereby accepted.

For the Director

Richard L. Oakes

Chief Cadastral Surveyor

W.H.B.

857 A

Click Here for Field Notes

1180

21

TOWNSHIP No. 26 NORTH, RANGE No. 86 WEST of the 6TH Principal MERIDIAN.



Total number of Acres

Surveys Designated	By Whom Surveyed	Date of Contract	Amount of Surveys Miles	Chs	Links	When Surveyed	Mag. Declination
Township lines	Downey & Grant	October 28, 1880	24	0	77	Sept. 16, 17, 22 & 24, 1881	15° 40' East
Subdivisions	W[illegible]	Aug. 30, 1881	39	74	31	Nov. 21-26, 1881	17° 55' East
Connections							

The above Map of Township No. 26 North of Range No. 86 West of the Sixth Principal Meridian Wyoming Territory is strictly conformable to the field notes of the survey thereof on file in this office which have been examined and approved

Surveyor General's Office,
Cheyenne Wyoming
August 7th 1882

Edw. C. David
Surv. Genl.

857

26-86

ORIGINAL

TOWNSHIP EXTERIORS, GROUP № 180, WYOMING.

DEPENDENT RESURVEY

SHEET 1 OF 2

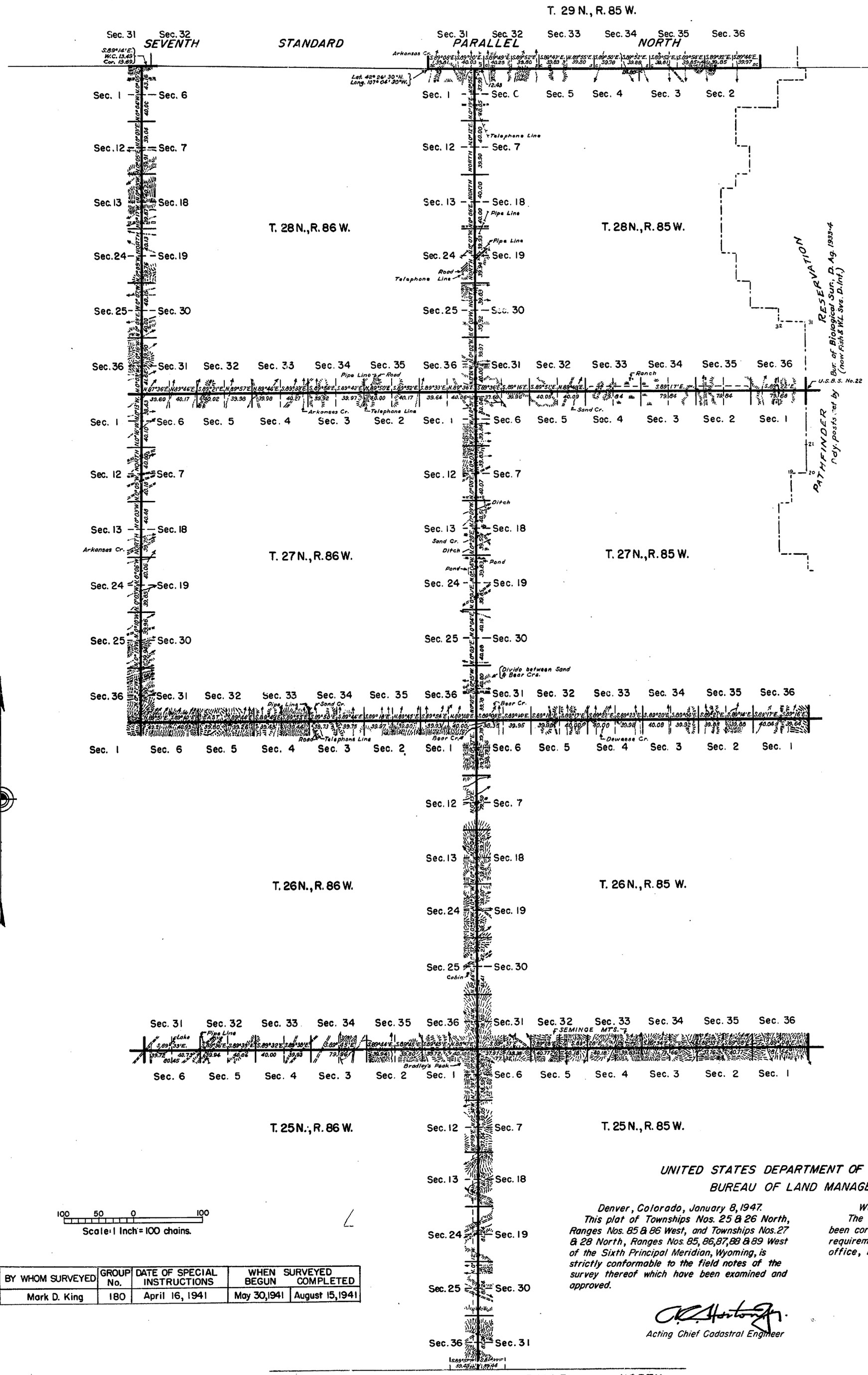

Scale: 1 Inch = 100 chains.

LINES DESIGNATED	BY WHOM SURVEYED	GROUP No.	DATE OF SPECIAL INSTRUCTIONS	WHEN SURVEYED BEGUN	WHEN SURVEYED COMPLETED
Exterior	Mark D. King	180	April 16, 1941	May 30, 1941	August 15, 1941

UNITED STATES DEPARTMENT OF THE INTERIOR
BUREAU OF LAND MANAGEMENT

Denver, Colorado, January 8, 1947.
This plat of Townships Nos. 25 & 26 North, Ranges Nos. 85 & 86 West, and Townships Nos. 27 & 28 North, Ranges Nos. 85, 86, 87, 88 & 89 West of the Sixth Principal Meridian, Wyoming, is strictly conformable to the field notes of the survey thereof which have been examined and approved.

Acting Chief Cadastral Engineer

Washington, D.C., August 25, 1947
The survey represented by this plat having been correctly executed in accordance with the requirements of law and the regulations of this office, is hereby accepted

Assistant Director

3050

Click Here for Field Notes

(14)

1233

70

EXTERIOR LINES.

Scale, 3 miles to an inch. Mag. Variat. East.

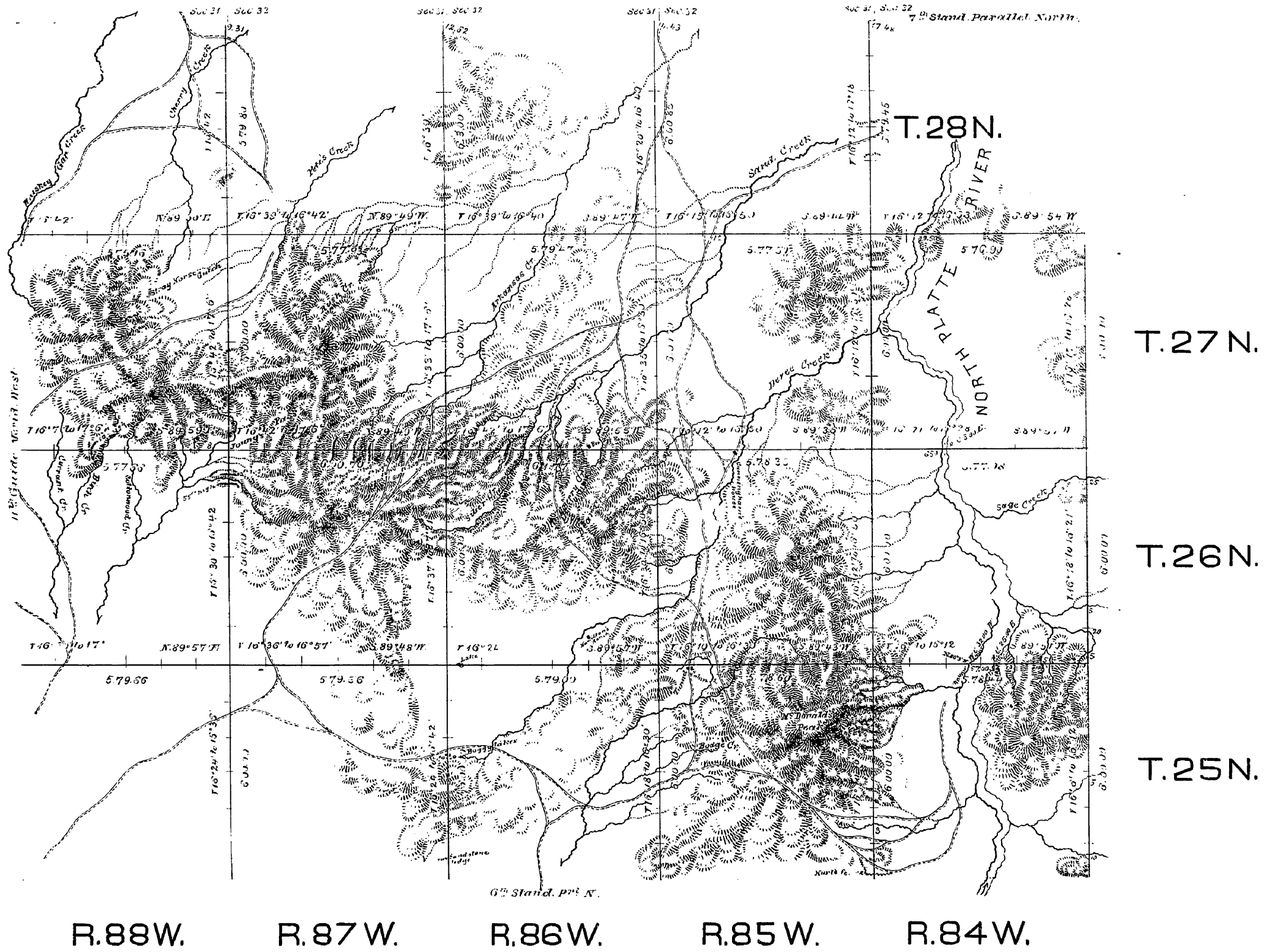

Surveys Designated	By Whom Surveyed	Date of Contract	Amount of Surveys mls.	chs.	lks.	When surveyed
Exterior Lines	Harvey & Grant	October 29, 1880	202	60	88	Sept. 1 - Octob. 7, 1881
Corrections	" " "	" " "		53	84	" " "

905

I hereby certify, that the above diagram of the exterior lines of Townships 25 to 27 N. inclusive, Rgs. 84 to 88 W. inclusive, Township 28 N., Ranges 85 to 86 inclusive, West of the 6th Principal Meridian, Wyo. Ter. is strictly conformable to the field notes of the survey thereof on file in this Office, which have been examined and approved.

Surveyor General's Office,
Cheyenne, Wyo. August 15th 1882.

Edw. C. David

Surveyor General.