Click Here for Field Notes

(12) 936 55

TOWNSHIP No. 27 NORTH, RANGE No. 79 WEST of the 6th Principal MERIDIAN.

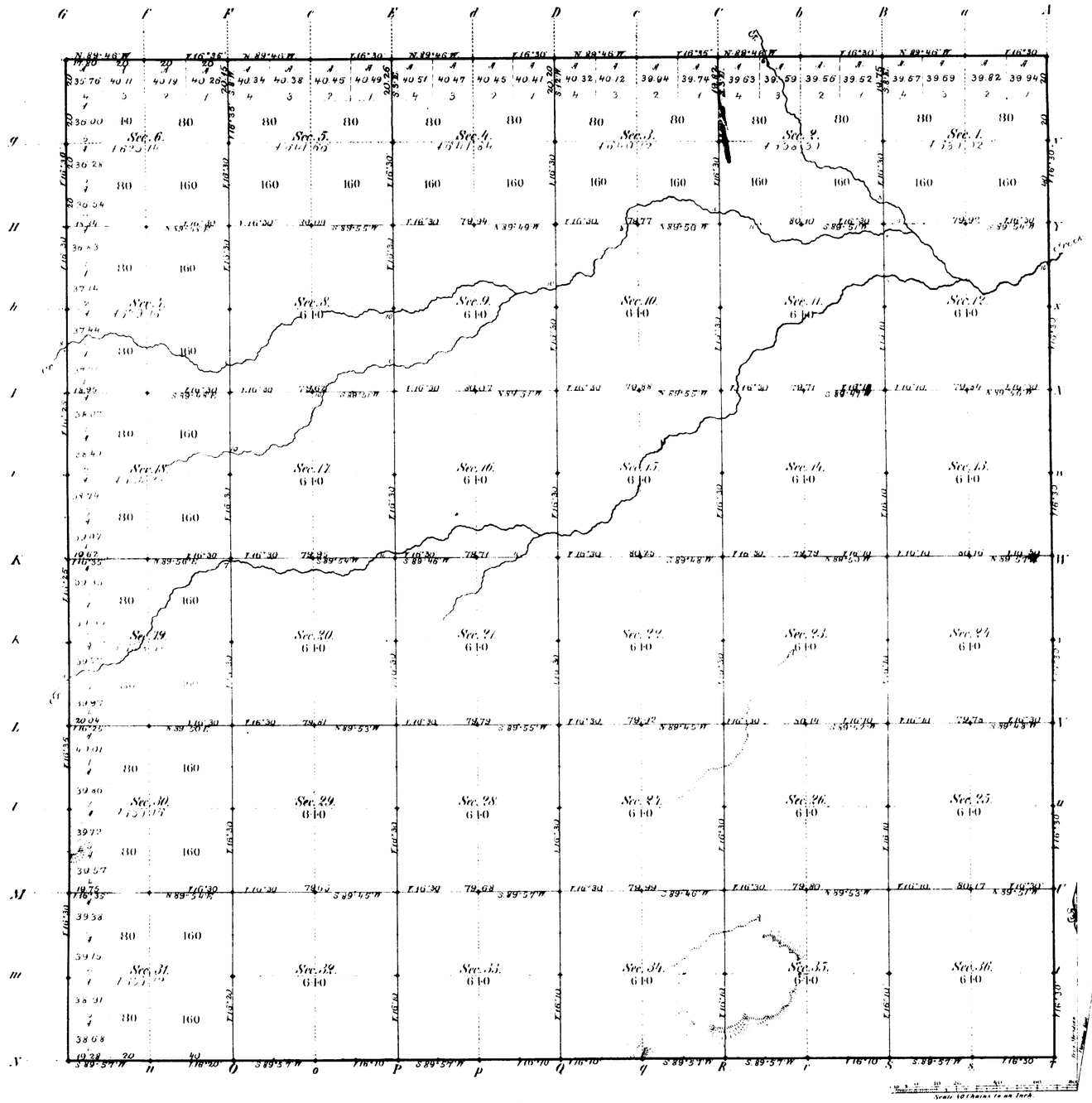

Total number of Acres 23,003.44

Surveys Designated	By Whom Surveyed	Date of Contract	Amount of Surveys Miles	Chs	Lks	When Surveyed	Magnetic Declination
Township lines	Donney & Grant	May 7, 1881	23	77	0	June 20, July 4, 1881	16°30' East
Subdivisions	McCarthy & Forbes	" " "	59	79	91	August 8-13, 1881	16°25' " "
Connections							

The above Map of Township No. 27 North of Range No. 79 West of the Sixth Principal Meridian Wyoming Territory is strictly conformable to the field notes of the survey thereof on file in this Office which have been examined and approved

Surveyor General's Office,
Cheyenne Wyoming
December 30th. 1881.

Edw. C. Davis
Asst. Gen. Lr.

687

27 - 79

7263

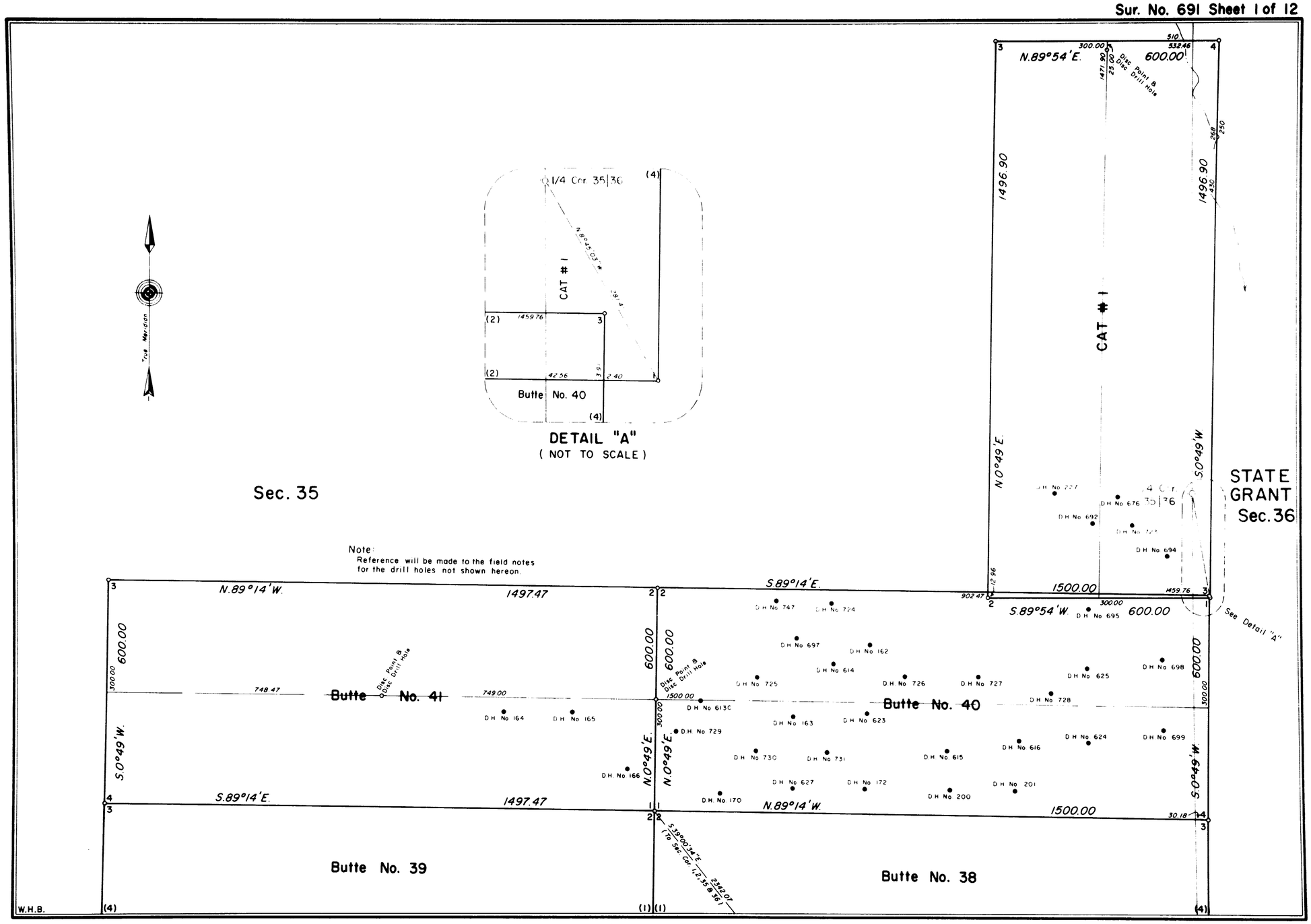

(See Sheet 2)

691-1

7264

(See Sheet 1)

Sur. No. 691 Sheet 2 of 12

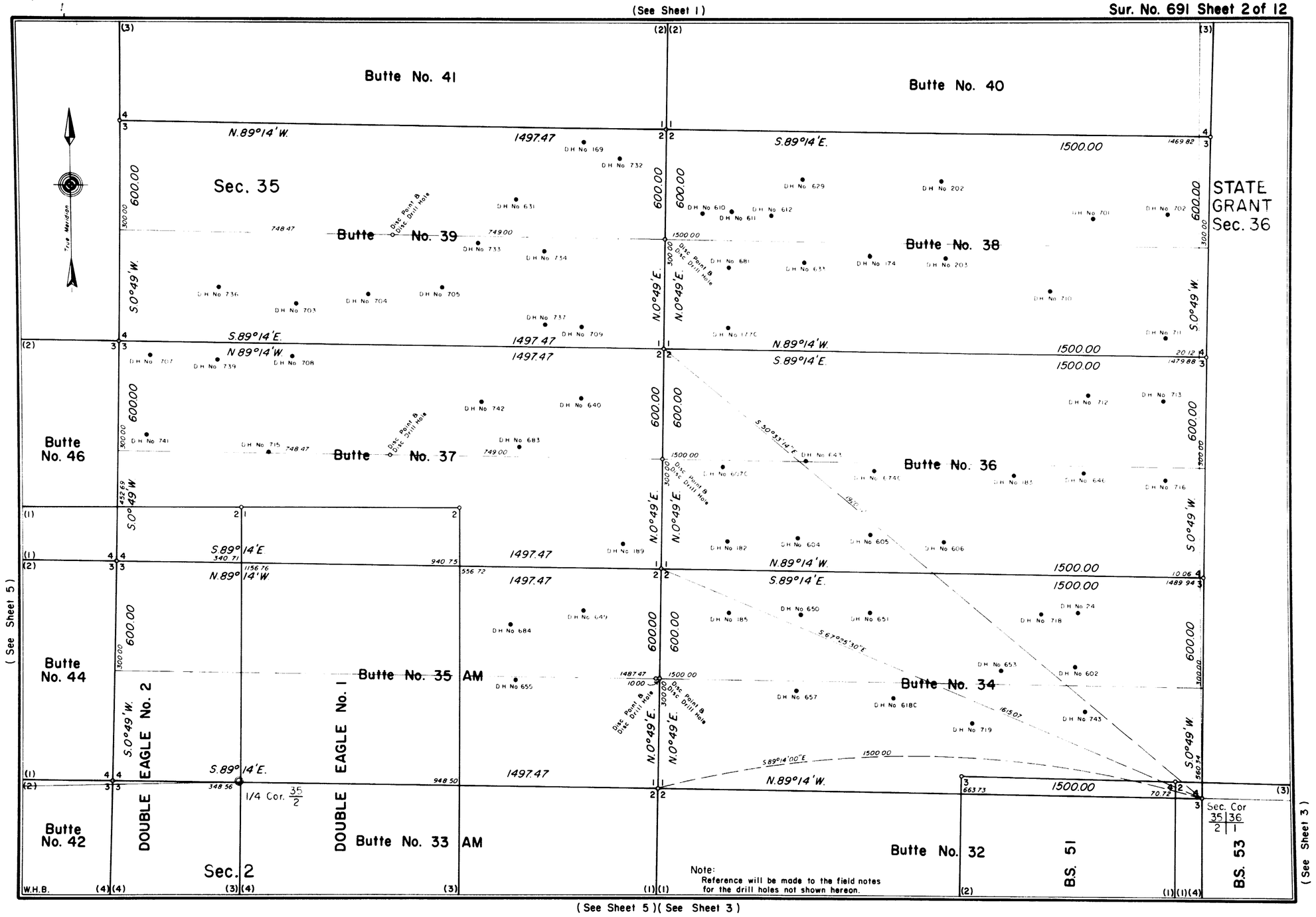

(See Sheet 5)(See Sheet 3)

691-2

7265

(See Sheet 2)

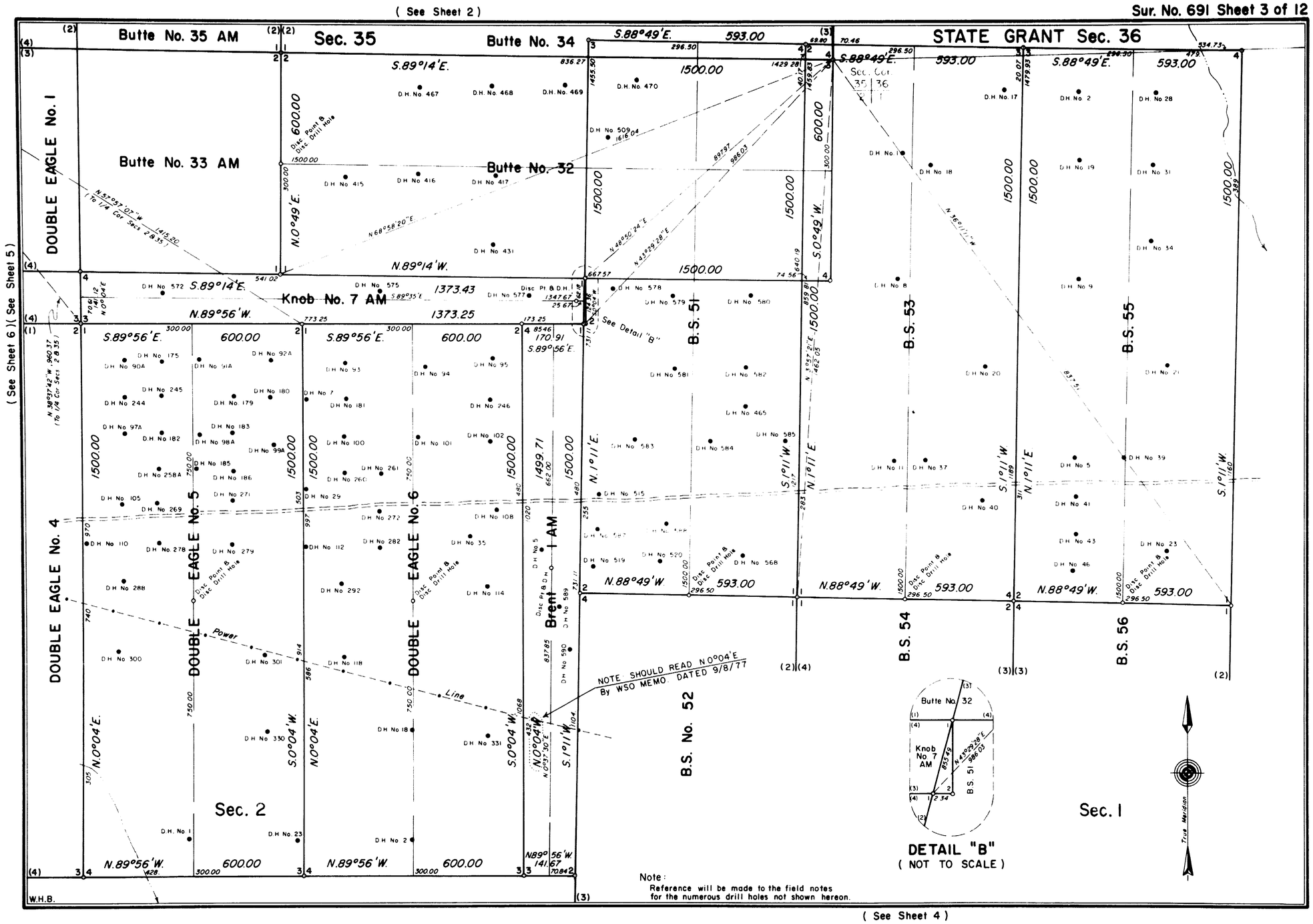

Note:
Reference will be made to the field notes for the numerous drill holes not shown hereon.

(See Sheet 4)

(See Sheet 6)(See Sheet 5)

691-3

7266

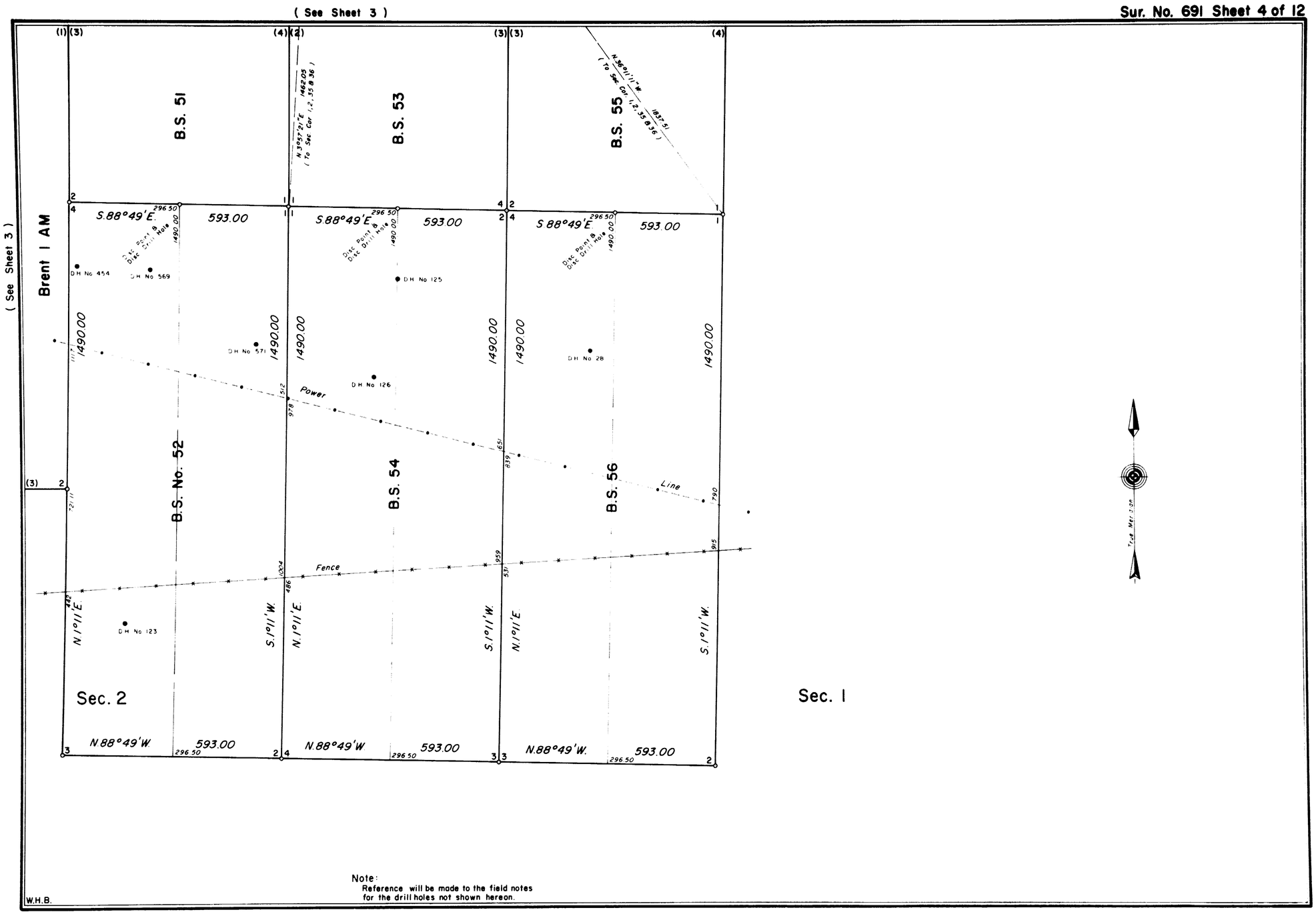

Note:
Reference will be made to the field notes for the drill holes not shown hereon.

W.H.B.

691-4

7267

(See Sheet 2)

Sur. No. 691 Sheet 5 of 12

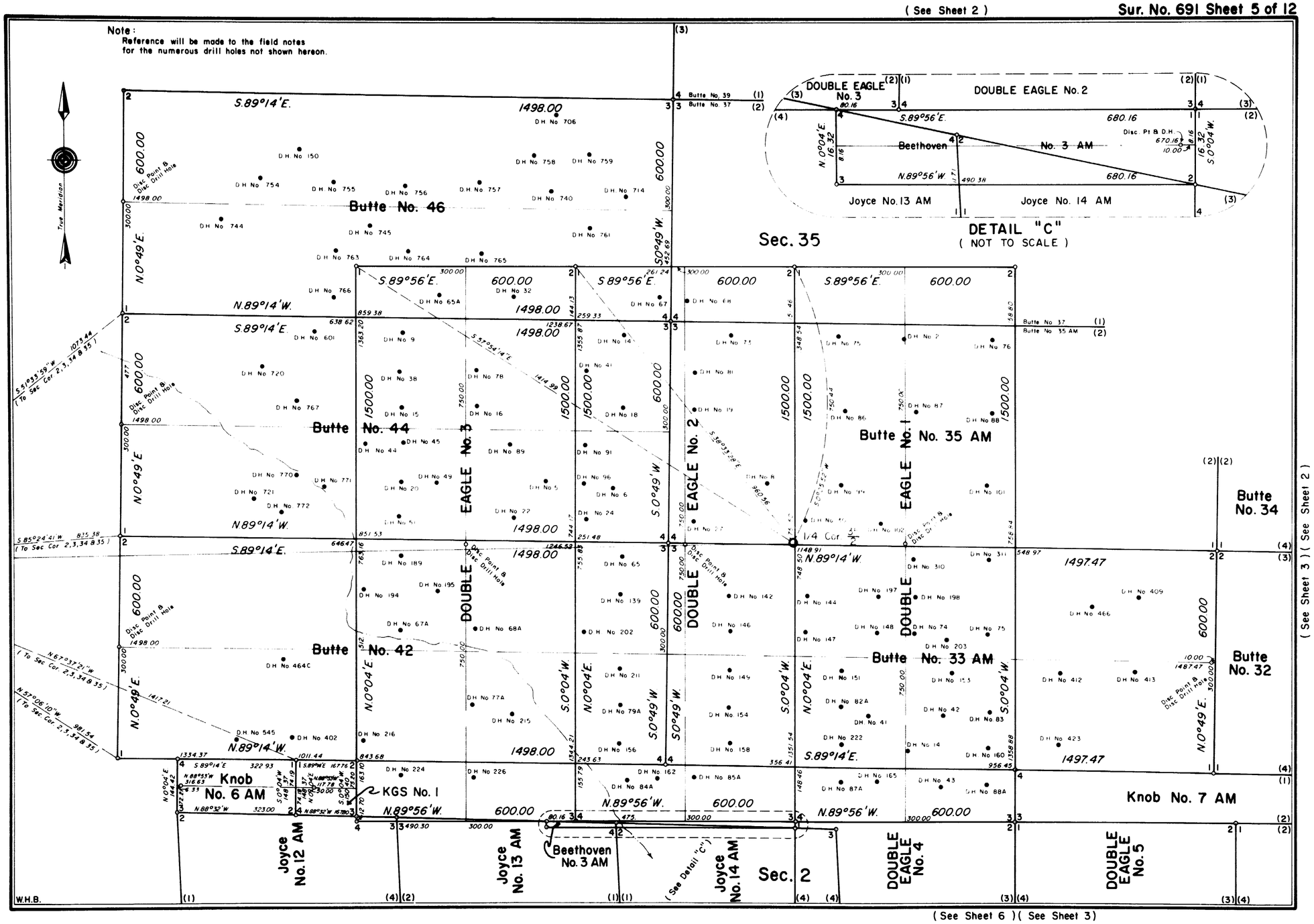

691-5

7268

Sur. No. 691 Sheet 6 of 12
(See Sheet 5)(See Sheet 3)

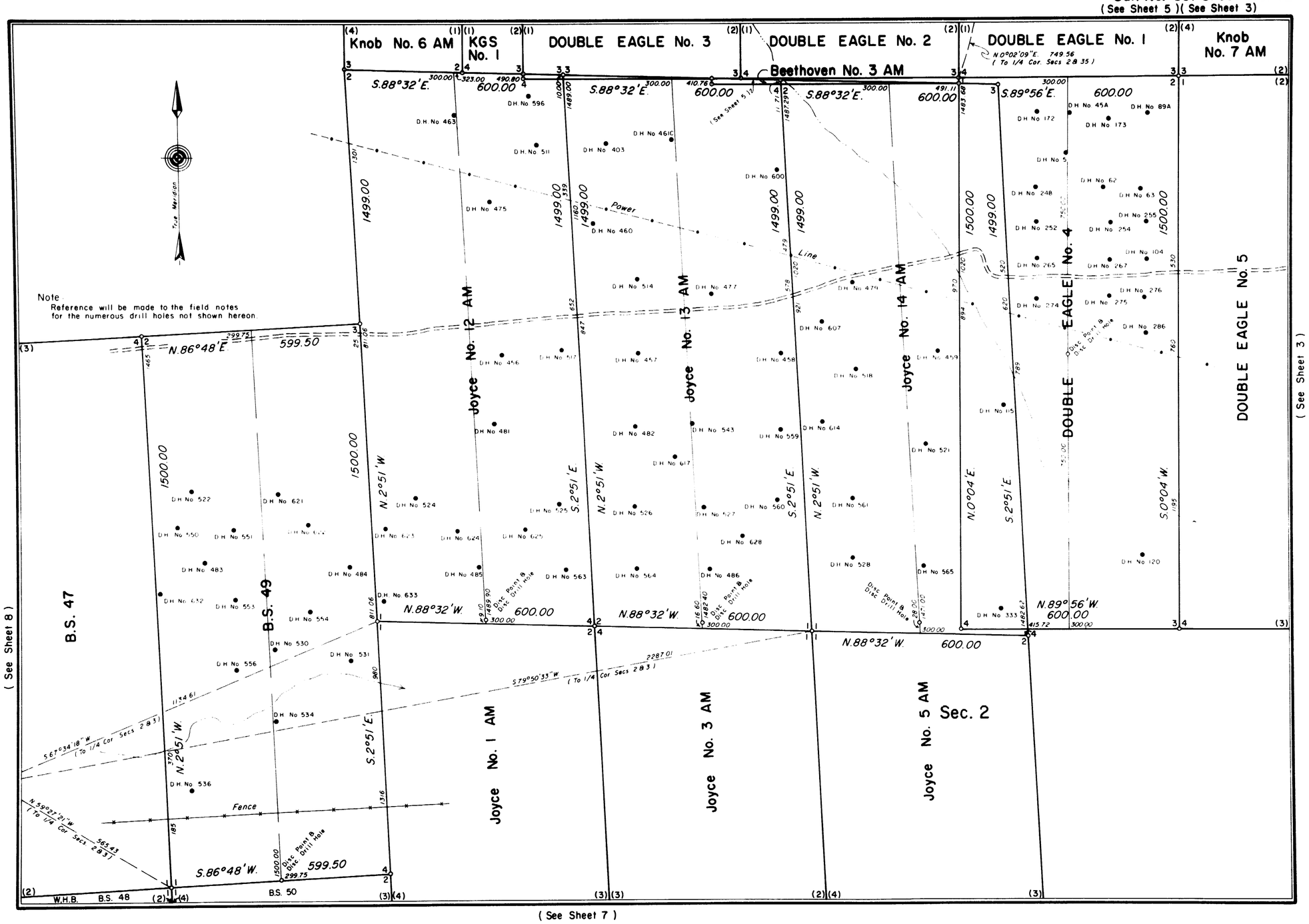

691-6

7269

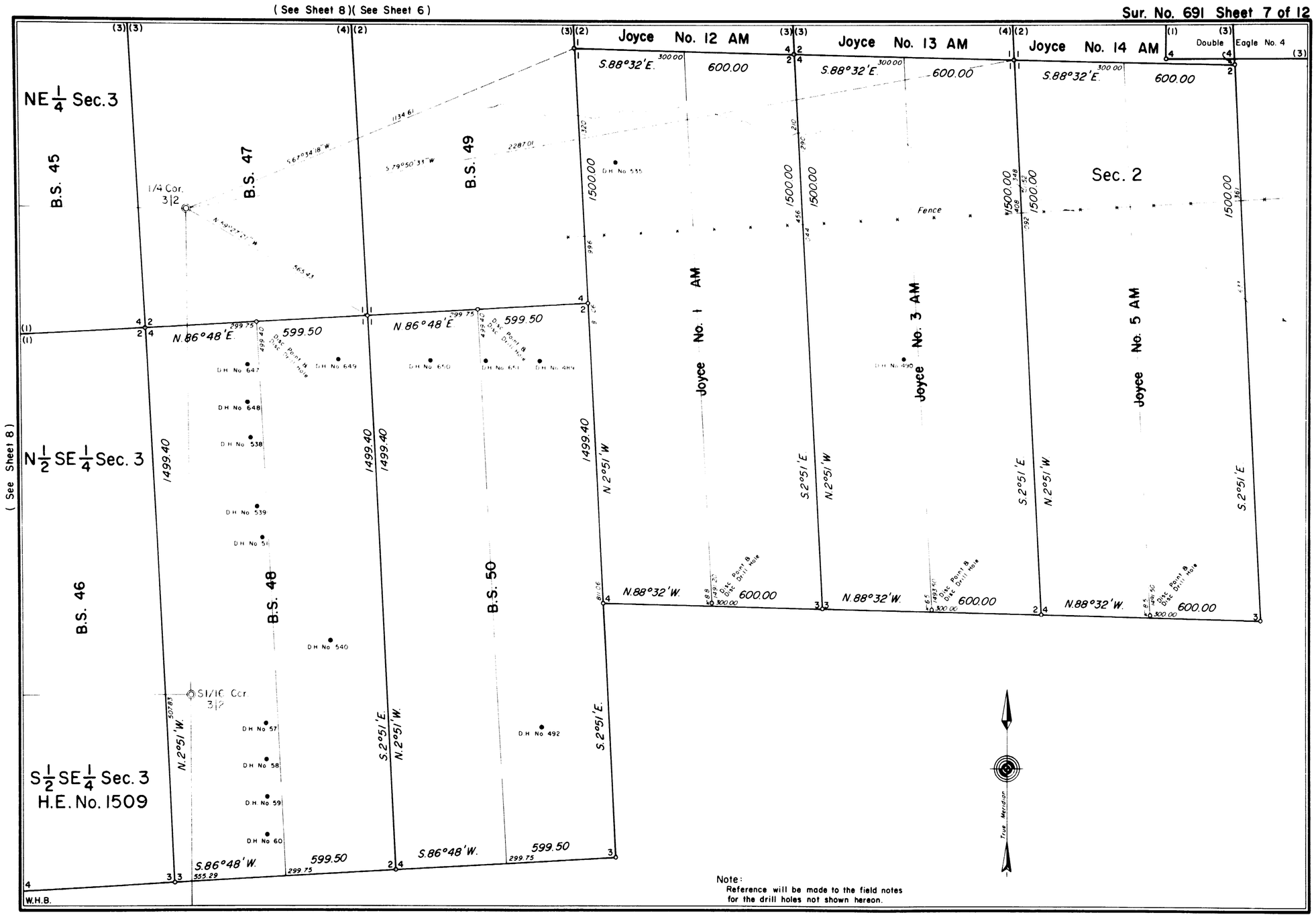
(See Sheet 8)(See Sheet 6)
Sur. No. 691 Sheet 7 of 12
(See Sheet 8)
NE 1/4 Sec. 3
N 1/2 SE 1/4 Sec. 3
S 1/2 SE 1/4 Sec. 3
H.E. No. 1509
B.S. 45
B.S. 46
B.S. 47
B.S. 48
B.S. 49
B.S. 50
1/4 Cor. 3|2
S1/16 Cor. 3|2
Joyce No. 12 AM
Joyce No. 13 AM
Joyce No. 14 AM
Double Eagle No. 4
Joyce No. 1 AM
Joyce No. 3 AM
Joyce No. 5 AM
Sec. 2
Fence
S.88°32'E.
N.88°32'W.
N.86°48'E.
S.86°48'W.
N.2°51'W.
S.2°51'E.
600.00
599.50
1499.40
1500.00
D.H. No. 535
D.H. No. 647
D.H. No. 648
D.H. No. 538
D.H. No. 539
D.H. No. 540
D.H. No. 649
D.H. No. 650
D.H. No. 651
D.H. No. 484
D.H. No. 490
D.H. No. 492
D.H. No. 57
D.H. No. 58
D.H. No. 59
D.H. No. 60
Disc. Point B. Disc. Drill Hole
Disc. Point A. Disc. Drill Hole
True Meridian
W.H.B.
Note:
Reference will be made to the field notes for the drill holes not shown hereon.

691 – 7

7270

(See Sheet 9)(See Sheet 10)

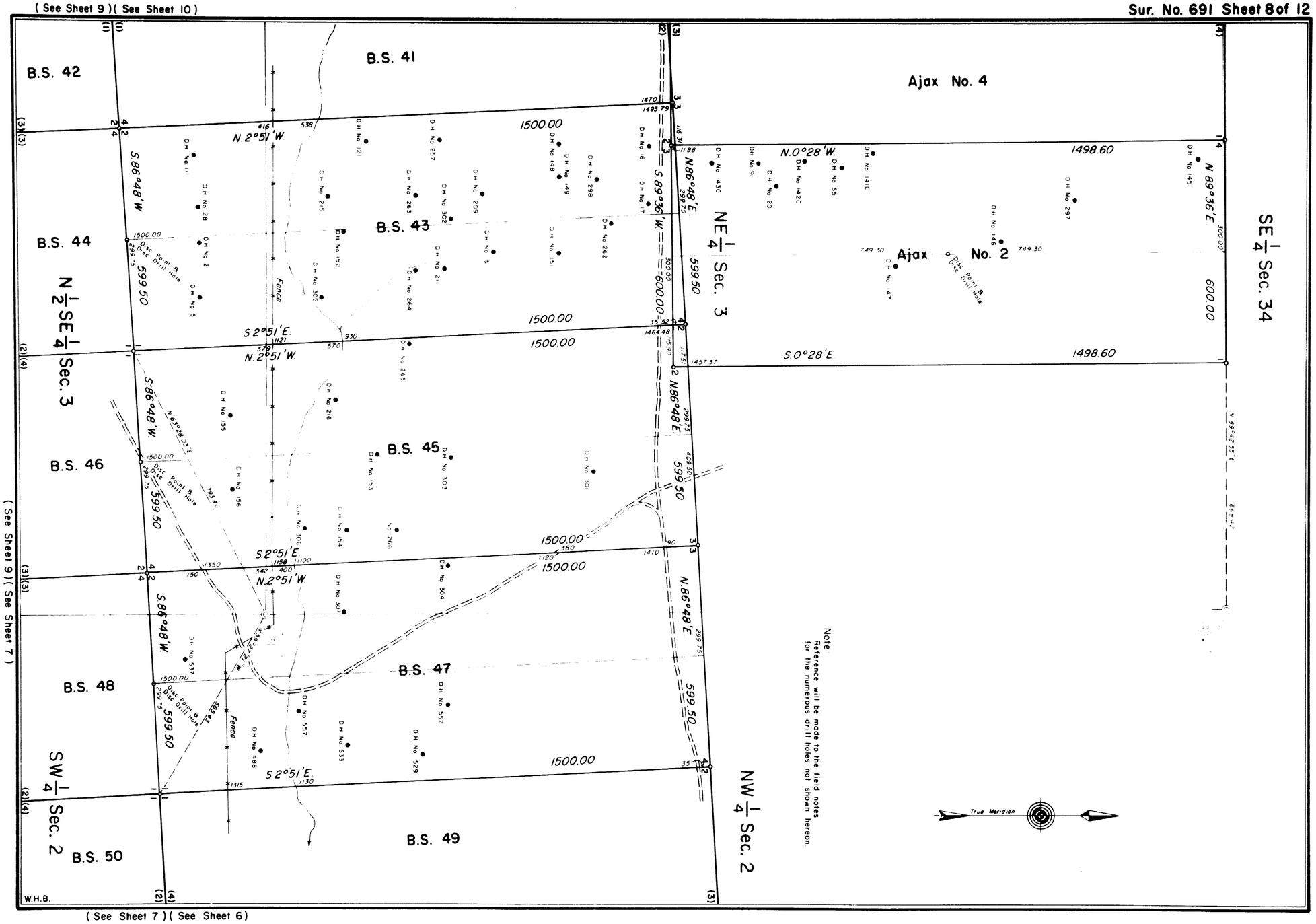

Note
Reference will be made to the field notes for the numerous drill holes not shown hereon.

(See Sheet 9)(See Sheet 7)

(See Sheet 7)(See Sheet 6)

691—8

7271

(See Sheet 12)

(See Sheet 11)

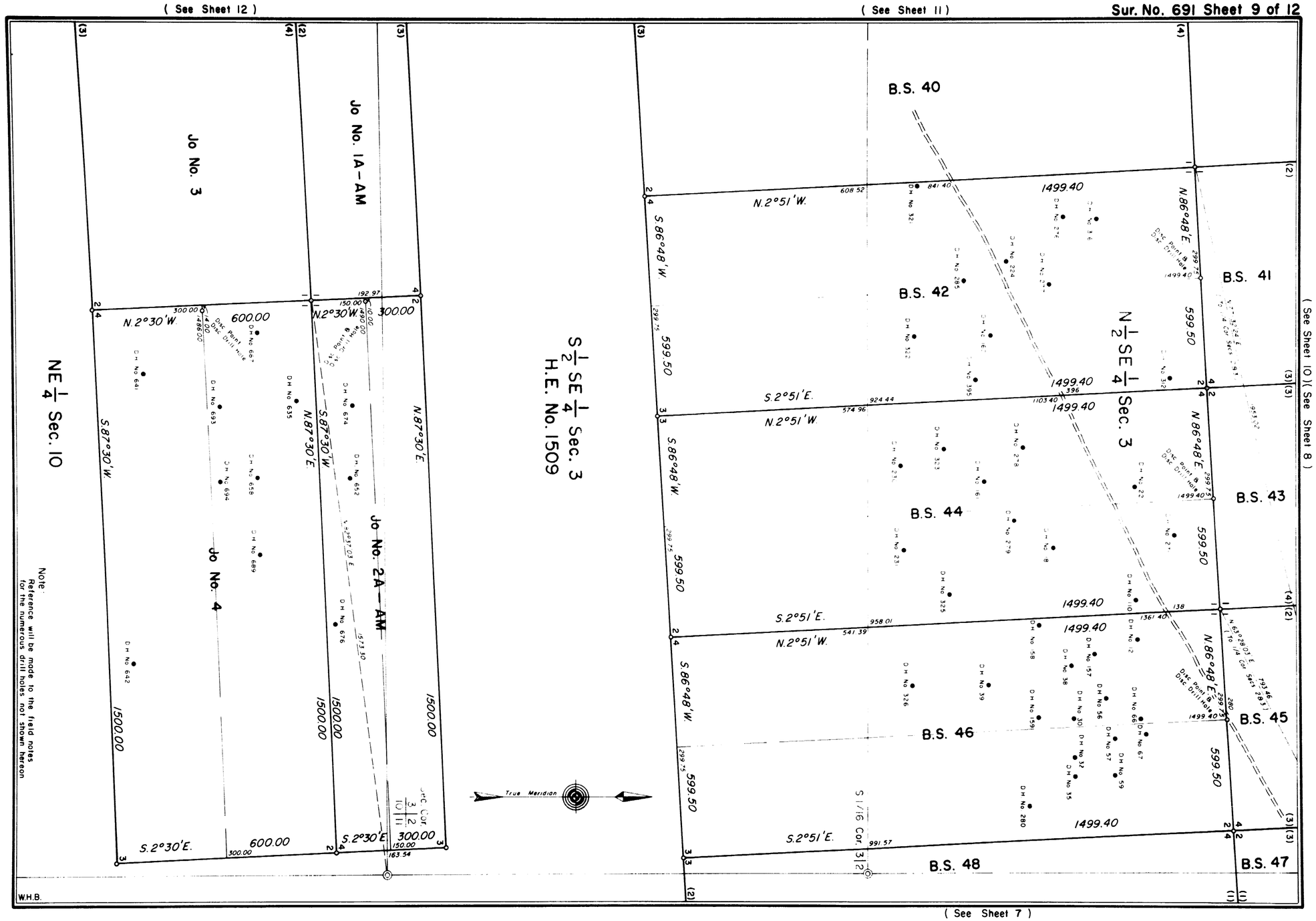

(See Sheet 10)(See Sheet 8)

(See Sheet 7)

691-9

7272

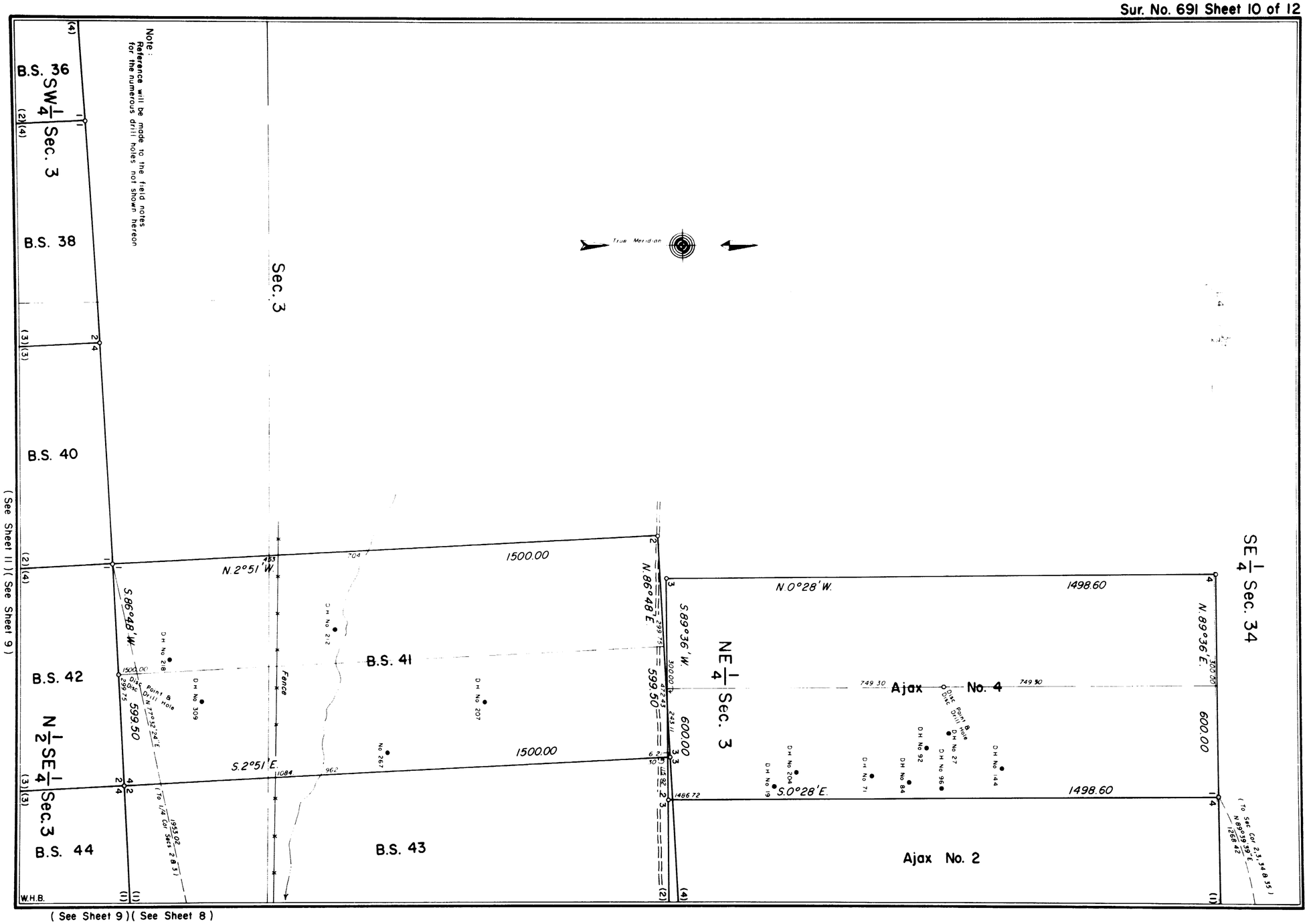
Note:
Reference will be made to the field notes for the numerous drill holes not shown hereon
True Meridian
B.S. 36
SW 1/4 Sec. 3
B.S. 38
B.S. 40
B.S. 42
N 1/2 SE 1/4 Sec. 3
B.S. 44
B.S. 41
B.S. 43
Sec. 3
NE 1/4 Sec. 3
SE 1/4 Sec. 34
Ajax No. 4
Ajax No. 2
N.2°51'W.
S.2°51'E.
S.86°48'W.
N.86°48'E.
S.89°36'W.
N.89°36'E.
N.0°28'W.
S.0°28'E.
1500.00
599.50
600.00
1498.60
Fence
Disc Point & Drill Hole
(See Sheet 11)(See Sheet 9)
(See Sheet 9)(See Sheet 8)
W.H.B.

691-10

7273

Sur. No. 691 Sheet 11 of 12
(See Sheet 10)

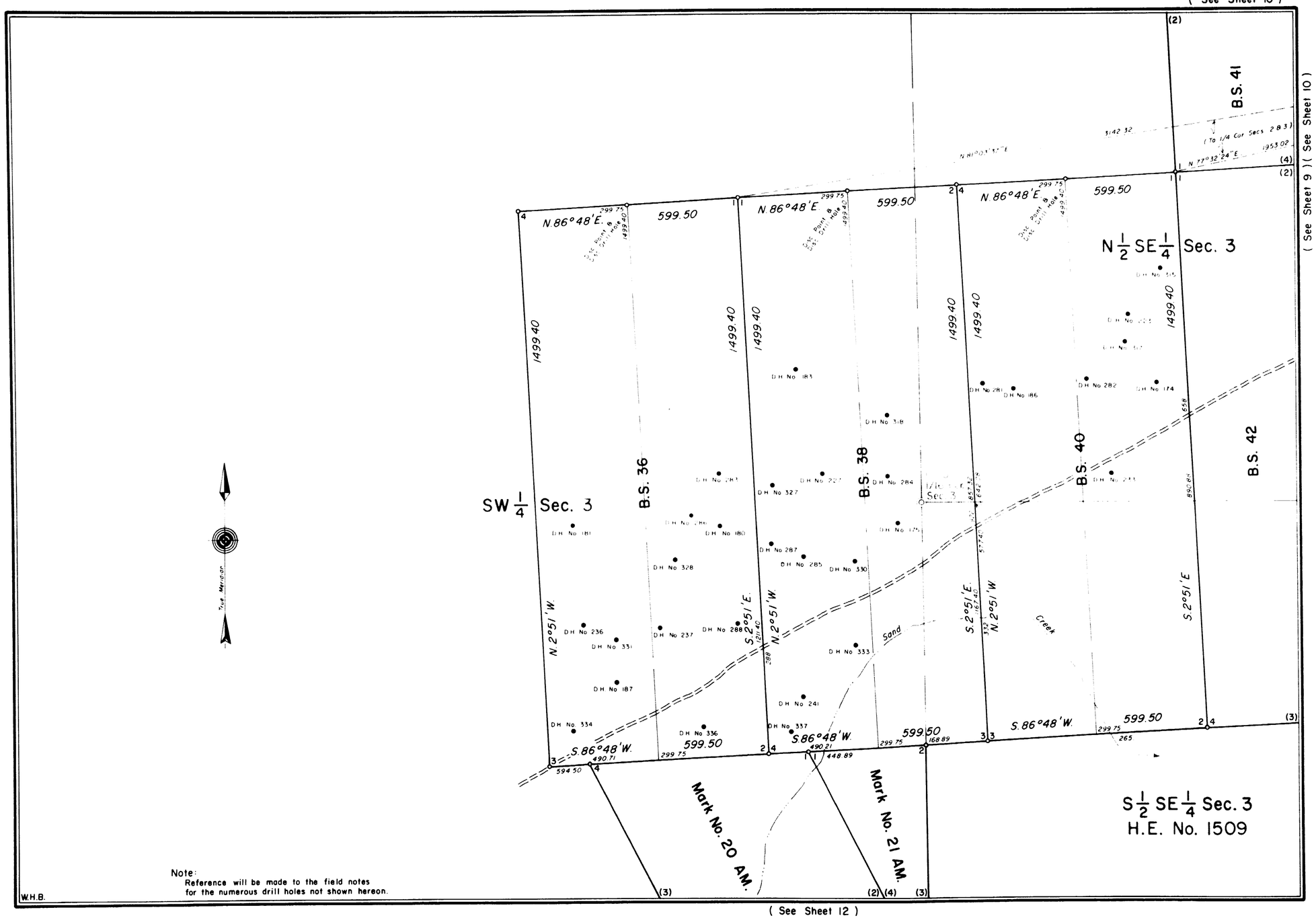

Note:
Reference will be made to the field notes for the numerous drill holes not shown hereon.

(See Sheet 9) (See Sheet 10)

(See Sheet 12)

691-11

7274

Field Notes and Location Notices

(See Sheet 11)(See Sheet 9)

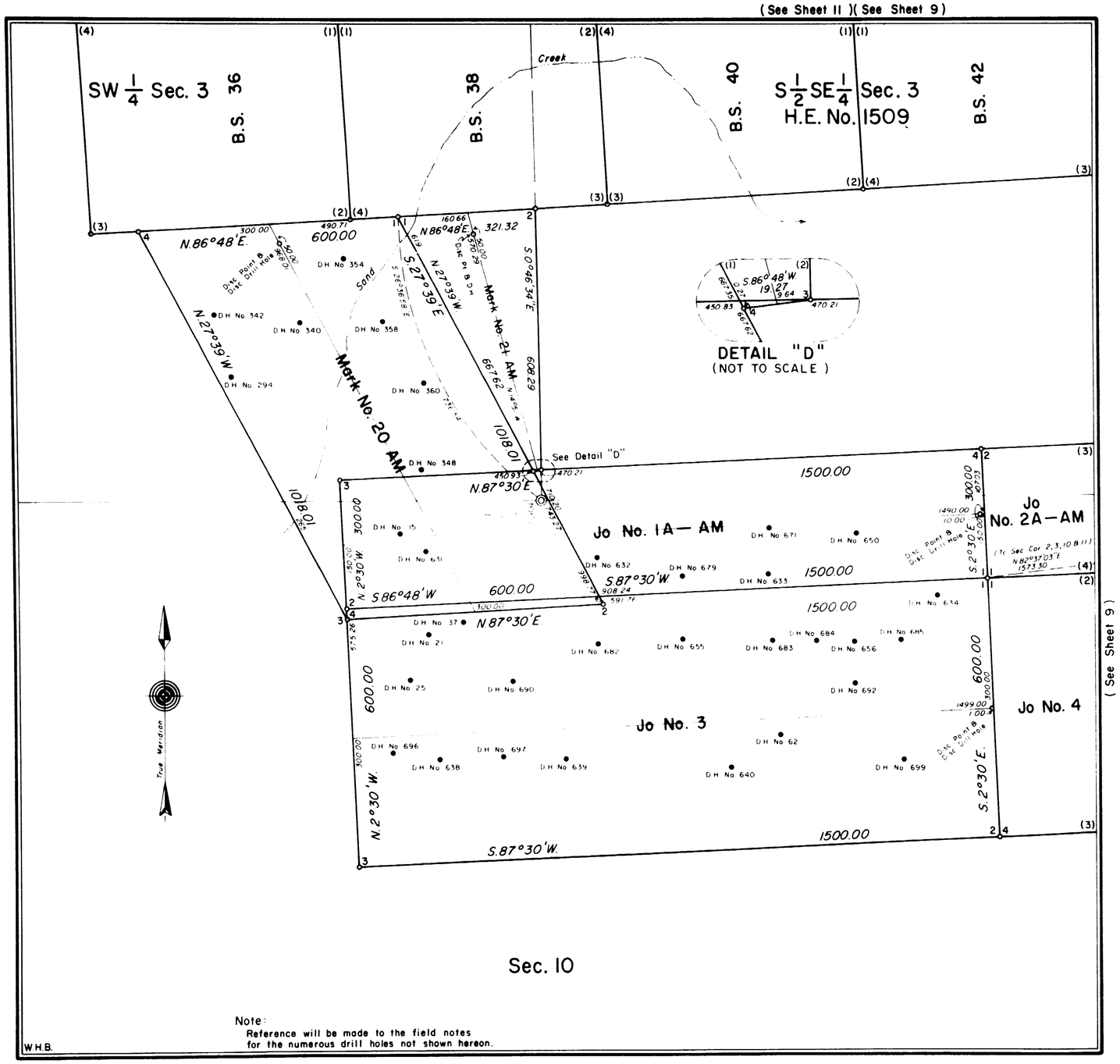

Note:
Reference will be made to the field notes for the numerous drill holes not shown hereon.

W.H.B.

MINERAL SURVEY No. 691 WYOMING

CLAIM OF

KGS — JV

KNOWN AS THE

CAT # 1, Butte Nos. 32, 34, 36 to 42, 44 & 46, Butte Nos. 33 AM. & 35 AM., DOUBLE EAGLE Nos. 1 to 6, Knob Nos. 6AM. & 7AM., Brent 1AM., Beethoven No. 3AM., KGS No. 1, Joyce Nos. 1AM., 3AM., 5AM. & 12AM. to 14AM., B.S. 36, 38 & 40 to 56, Ajax Nos. 2 & 4, Mark Nos. 20AM. & 21AM., Jo Nos. 1A-AM & 2A-AM AND Jo Nos. 3 & 4 LODES

SITUATE IN

Secs. 34, 35 & 36, T. 28N., R. 79W., 6th P.M.
Secs. 1, 2, 3 & 10, T. 27N., R. 79W., 6th P.M.
CARBON COUNTY
Lat. 42°20'50"N., Long. 106°15'34"W
at Cor. No 3, Butte No. 32 Lode

Feet

Magnetic Declination, 14°30' East

Surveyed, Nov. 21, 1973 to December 12, 1974
By Robert Jack Smith, Mineral Surveyor

UNITED STATES DEPARTMENT OF THE INTERIOR
BUREAU OF LAND MANAGEMENT

Cheyenne, Wyoming *June 9, 1975*

I hereby certify that this plat of Mineral Survey No. 691, Wyoming, is strictly conformable to the field notes of said survey which have been examined and approved.

Richard L. Dakes

Chief, Branch of Cadastral Surveys

691-12

Click Here for Field Notes

(13) 928

47

EXTERIOR LINES.

Scale, 3 miles to an inch. *Mag. variat. East.*

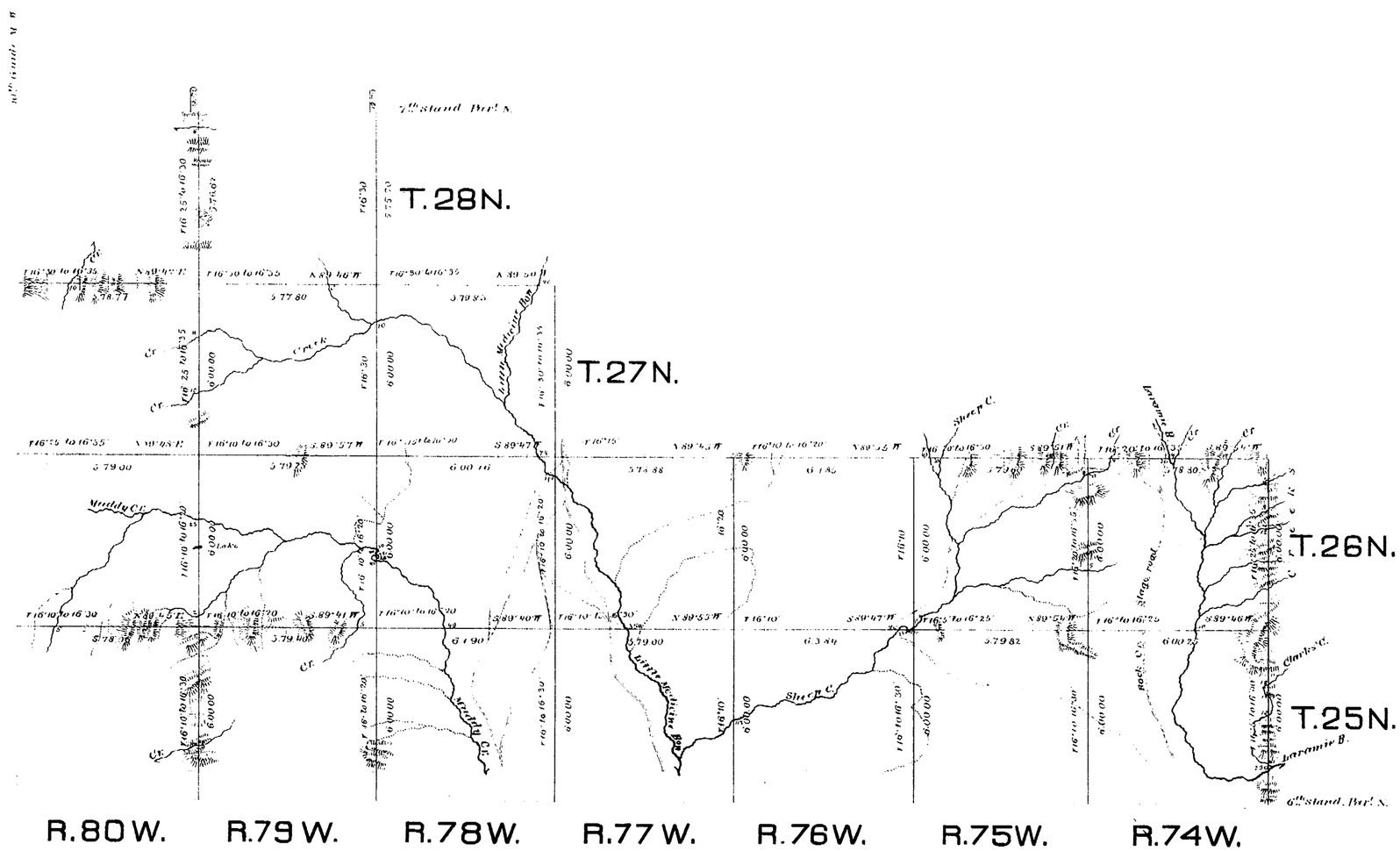

Surveys Designated	By whom surveyed	Date of Contract	Amount of Surveys mls.	chs.	lks.	When Surveyed
Exterior lines	Dorney & Grant	May 7th 1881	215	68	66	May 30 to July 5, 1881
Connections	" " "	" " "		32	40	" " "

I hereby certify that the above diagram of the exterior lines of Townships 25 and 26 North, Ranges 74 to 80 West inclusive, Township 27 North, Ranges 75 to 80 West inclusive, and Township 28 North, Range 79 West, of the 6th Prin'l Meridian, Wyoming Territory is strictly conformable to the field notes of the survey thereof on file in this Office, which have been examined and approved.

Surveyor General's Office,
Cheyenne, Wyo. Dec. 29th 1881.

Edw. C. Dawes
Surveyor General.

679

ORIGINAL

Acces. 6267

TOWNSHIPS Nos. 27 AND 28 NORTH, RANGES Nos. 78, 79, 80 AND 81 WEST OF THE SIXTH PRINCIPAL MERIDIAN, WYOMING.

DEPENDENT RESURVEY OF EXTERIOR LINES

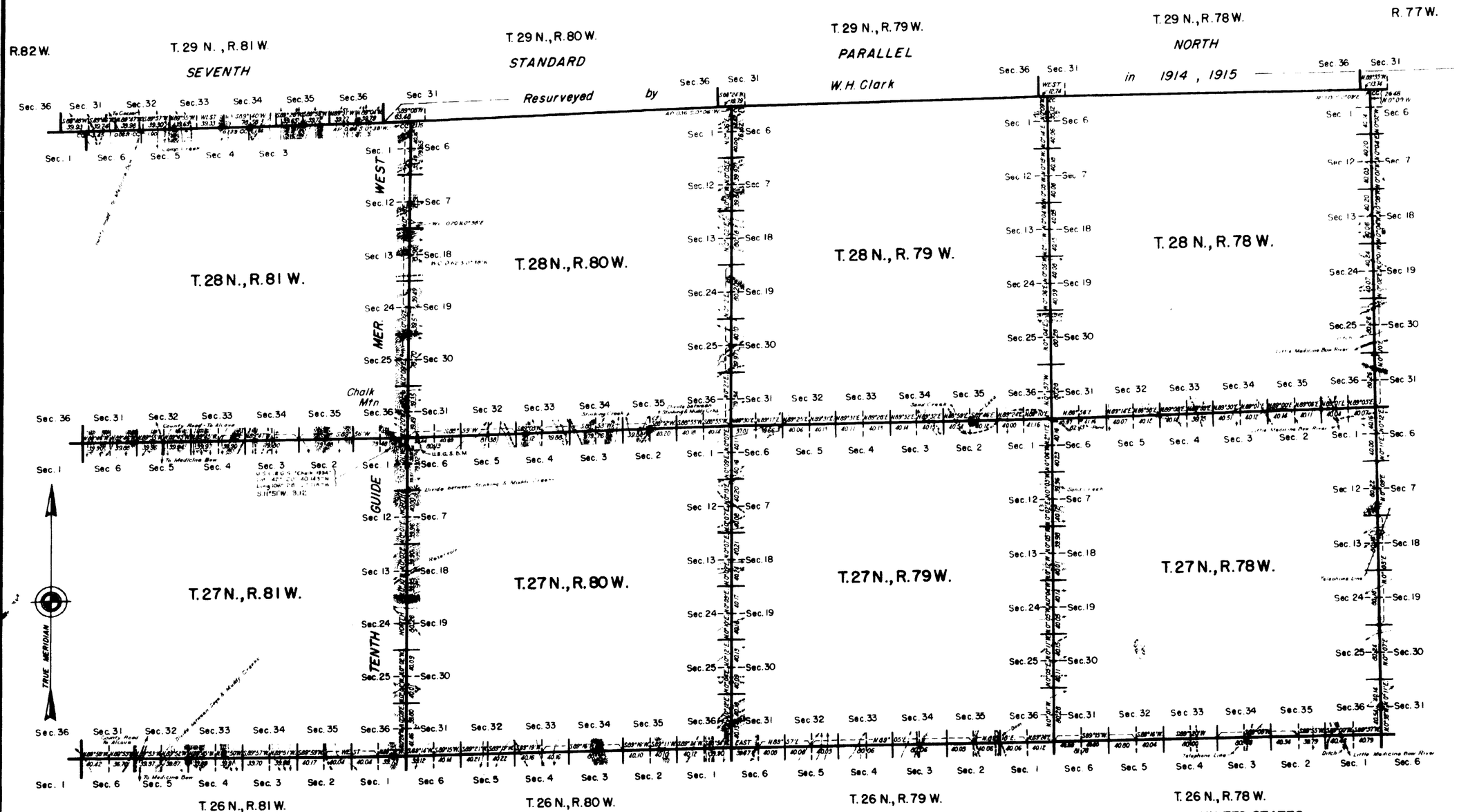

Resurvey authorized by Commissioner's letter "E" dated June 12, 1937.

Scale: 100 Chains to an Inch

LINES DESIGNATED	BY WHOM SURVEYED	GROUP		MILEAGE		WHEN SURVEYED	
		No.	DATE	MLS.	CHS.	BEGUN	COMPLETED
Exterior	Russell C. MacDonald	158	March 26, 1938	101	58.66	April 29, 1938	July 10, 1938
Connecting	" " "	"	" " "	1	5.24	May 10, 1938	June 15, 1938

Office of Supervisor of Surveys
Denver, Colorado, May 16, 1942.

The above plat of the exterior lines of Townships Nos. 27 and 28 North, Ranges Nos. 78, 79, 80 and 81 West of the Sixth Principal Meridian, Wyoming, is strictly conformable to the field notes of the resurvey thereof which have been examined and approved.

Supervisor of Surveys.

UNITED STATES
DEPARTMENT OF THE INTERIOR
GENERAL LAND OFFICE
Washington, D.C., May 23, 1942

The resurvey represented by this plat having been correctly executed in accordance with the requirements of law and the regulations of this office, is hereby accepted.

Joel David Wolfsohn

Assistant Commissioner.

3028