(27)

Click Here for Field Notes

67

3751

TOWNSHIP No. 27 NORTH, RANGE No. 82 WEST of the 6TH Principal MERIDIAN.

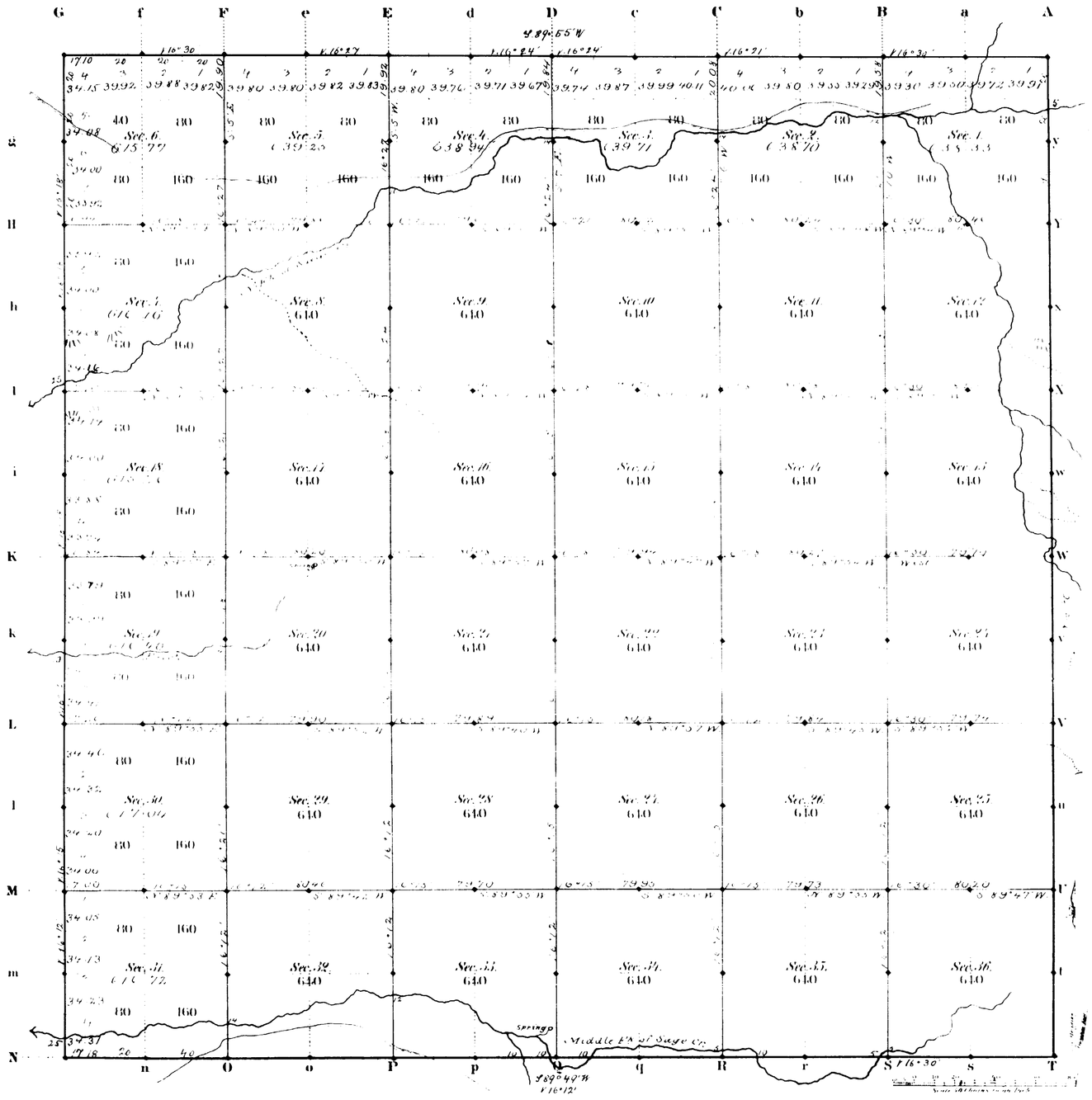

Total number of Acres 22,892.78

Surveys Designated	By Whom Surveyed	Date of Contract	Amount of Surveys Miles	Chs	Lks	When Surveyed	Magnetic Declination
Township lines	Lowery & Grant	Oct. 29, 1880	23	74	28	May 16, 25, 27, 29, 1882	16° 20' East
Subdivisions	" "	" "	39	64	72	August 4 to 10, 1882	16° 17'
Connections							

The above Map of Township No. 27 North of Range No. 82 West of the Sixth Principal Meridian Wyoming Territory is strictly conformable to the field notes of the survey thereof on file in this Office, which have been examined and approved.

Surveyor General's Office,
Cheyenne Wyoming
October 16 1884

Edw. C. Davis
Chief Clerk

2198

27 - 82

Acces. 6269

ORIGINAL

TOWNSHIPS Nos. 27 AND 28 NORTH, RANGES Nos. 82, 83 AND 84 WEST OF THE SIXTH PRINCIPAL MERIDIAN, WYOMING.

DEPENDENT RESURVEY OF EXTERIOR LINES

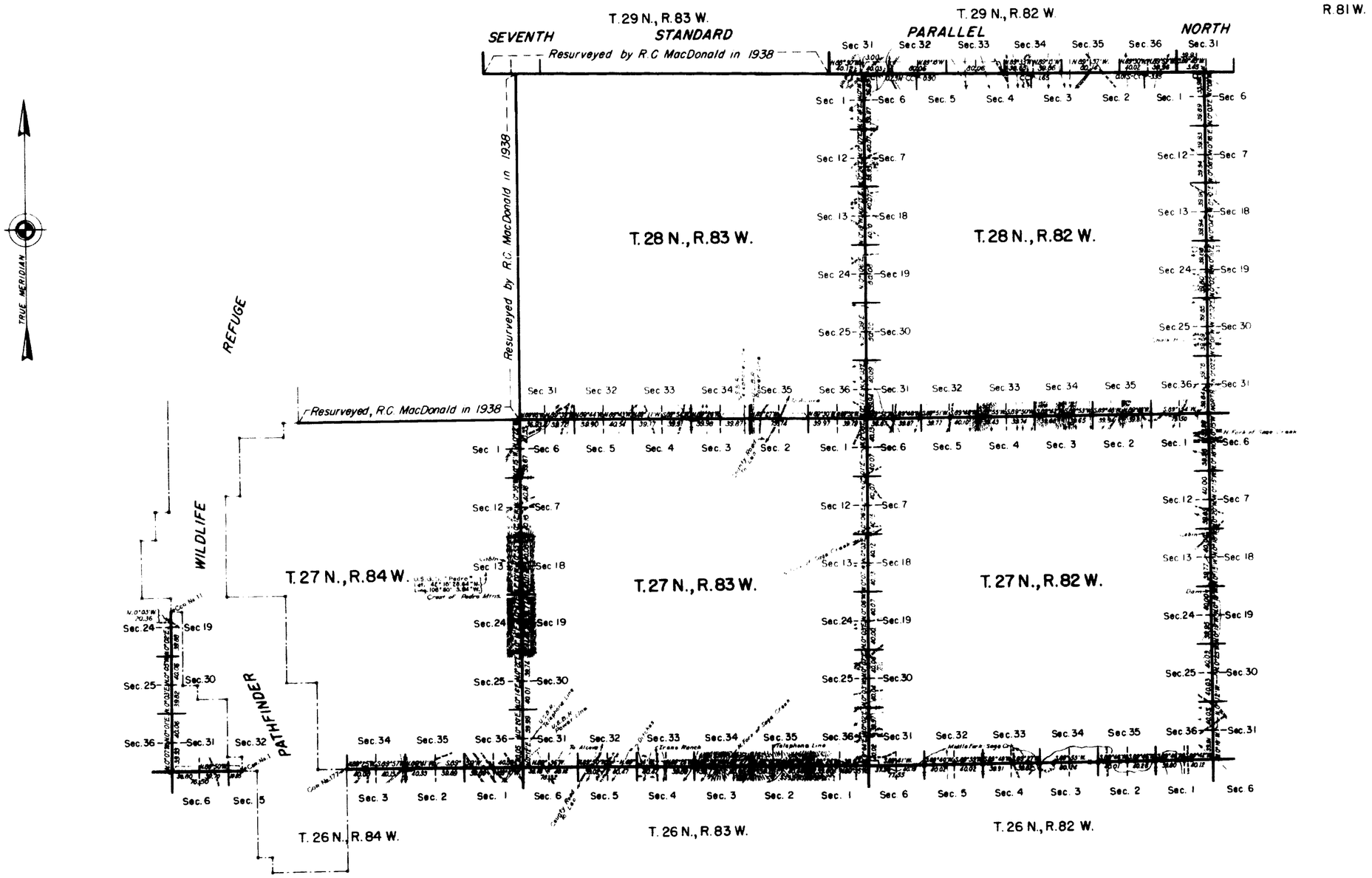

Resurvey authorized by Commissioner's letter "E" dated June 12, 1937.

Scale: 100 Chains to an Inch

LINES DESIGNATED	BY WHOM SURVEYED	GROUP		MILEAGE		WHEN SURVEYED	
		Nº	DATE	MLS.	CHS.	BEGUN	COMPLETED
Exterior	Russell C. MacDonald	158	March 26, 1938	68	53.56	June 25, 1938	Sept. 26, 1938
Connecting	" " "	"	" " "		55.98	July 29, 1938	Sept. 22, 1938

H.M.B.

Office of Supervisor of Surveys
Denver, Colorado, May 16, 1942.

The above plat of the exterior lines of Townships Nos. 27 and 28 North, Ranges Nos. 82, 83 and 84 West of the Sixth Principal Meridian, Wyoming, is strictly conformable to the field notes of the resurvey thereof which have been examined and approved.

Supervisor of Surveys.

UNITED STATES
DEPARTMENT OF THE INTERIOR
GENERAL LAND OFFICE
Washington, D.C., May 23, 1942

The resurvey represented by this plat having been correctly executed in accordance with the requirements of law and the regulations of this office, is hereby accepted.

Joel David Wolfsohn

Assistant Commissioner.

M.L.

3030

(27)

Click Here for Field Notes

3759

75

EXTERIOR LINES

Scale 3 Miles to ~~1 Inch~~ Magnetic Var. East

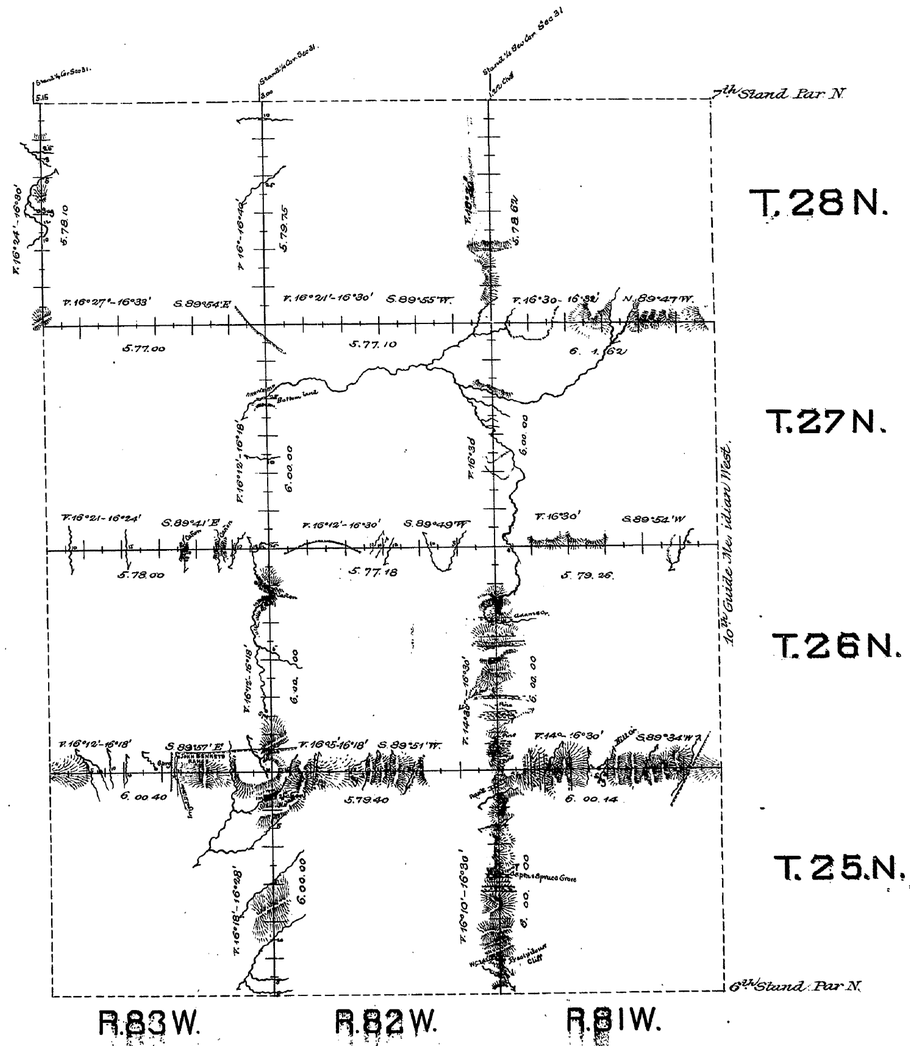

Surveys designated	By whom surveyed	Date of Contract	Amount of Surveys Lks	Chs	Lks	When surveyed.
Exterior lines	Downey & Grant	Oct 29 1880	107	66	57	May 12 June 1 1882
Connections	" "	" "		9	37	" "

I hereby ~~certify that~~ the above diagram of the Exterior lines of Townships 25, 26, 27 & 28 North Ranges 81, 82 & 83 West of the 6th Principal Meridian Wyoming Terry are strictly conformable to the field notes of the survey thereon on file in this office which have been examined and approved.

Surveyor General's Office
Cheyenne, Wyo. April 16th 1884

Edw. C. David
Surveyor General

2206