(19)

Click Here for Field Notes

Accession no. 1892

25

TOWNSHIP No 27 NORTH, RANGE No 89 WEST of the 6th Principal MERIDIAN.

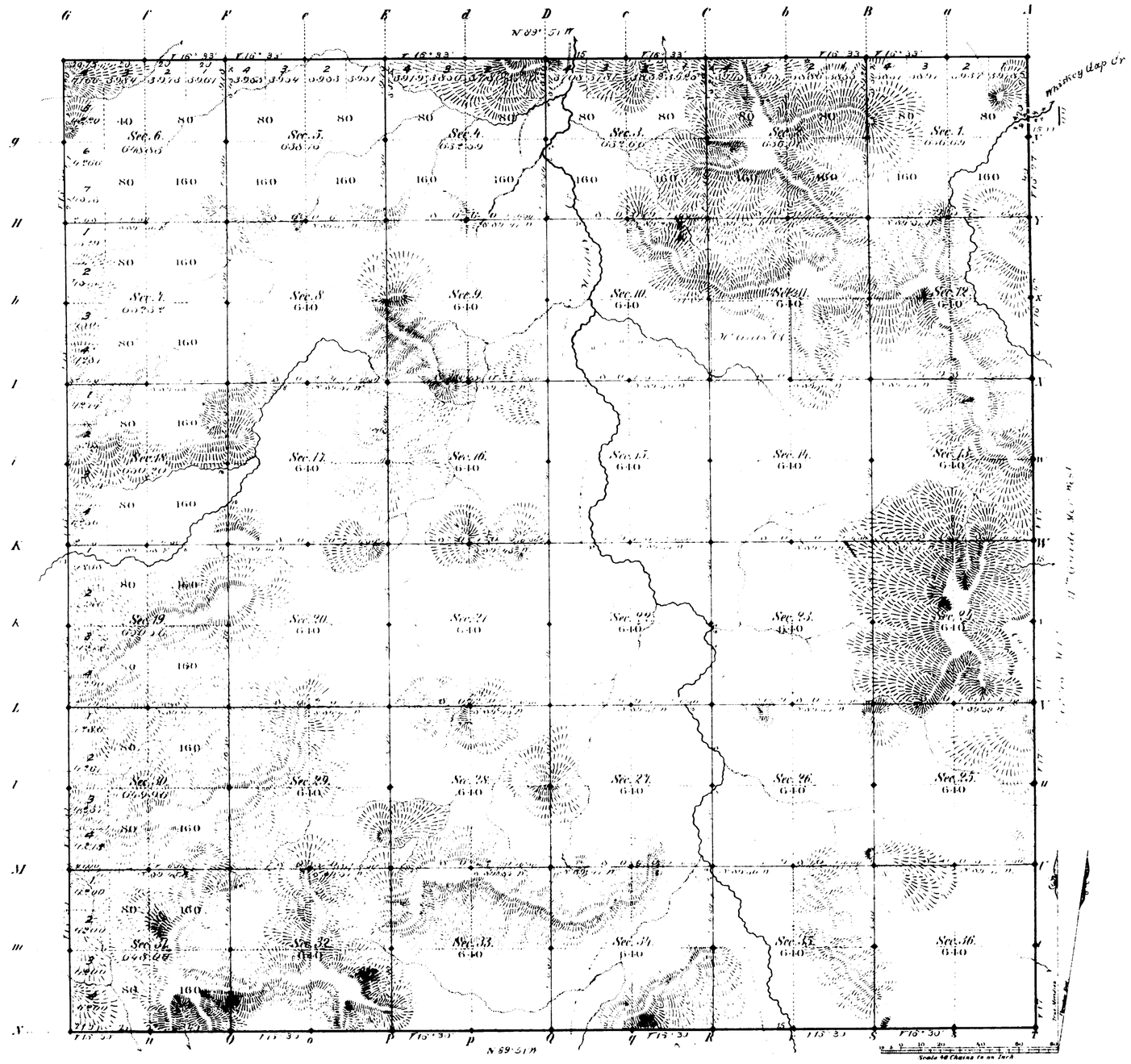

Total number of Acres 23,045.45

Surveys Designated	By Whom Surveyed	Date of Contract	Amount of Surveys Mlⁿ	Chs	Lks	When Surveyed	Magnetic Declination
S D & W Township lines	Robert D. Hall	May 31 1882	16	11	15	Aug. 1 to 6 1882	15 37 East
Subdivisions			00	0	00	Dec. 1 to 1882	0 00
Connections							
11th Guide N W	Monroe & Allard	O.L. 28. 1883	3	00	00	April 19, 1881	

Members Map of Township No 27 North, Range No 89 West of the Sixth Principal Meridian Wyoming Territory is strictly conformable to the field notes of the survey thereof on file in this Office, which have been examined and approved

Surveyor Generals Office,
Cheyenne Wyoming
April 9th 1883

Edw. C. David
Surv. Genl

1390

A. Gast & Co. St. Louis Mo

27-89

Access. 6131

ORIGINAL

TOWNSHIP EXTERIORS, GROUP Nº 180, WYOMING.

DEPENDENT RESURVEY

SHEET 2
OF 2



100 50 0 100
Scale: 1 Inch = 100 chains.

LINES DESIGNATED	BY WHOM SURVEYED	GROUP No.	DATE OF SPECIAL INSTRUCTIONS	WHEN SURVEYED BEGUN	COMPLETED
Exterior	Mark D. King	180	April 16, 1941	May 30, 1941	August 15, 1941

HMB

UNITED STATES DEPARTMENT OF THE INTERIOR
BUREAU OF LAND MANAGEMENT

Denver, Colorado, January 8, 1947.
This plat of Townships Nos. 25 & 26 North, Ranges Nos. 85 & 86 West, and Townships Nos. 27 & 28 North, Ranges Nos. 85, 86, 87, 88 & 89 West of the Sixth Principal Meridian, Wyoming, is strictly conformable to the field notes of the survey thereof which have been examined and approved.

Washington, D.C., August 25, 1947
The survey represented by this plat having been correctly executed in accordance with the requirements of law and the regulations of this office, is hereby accepted.

C. R. Horton Jr.
Acting Chief Cadastral Engineer

Thos. C. Idwell
Assistant Director

3051

Recd at P.S. Office Cheyenne

(19)
Index No. 5

1905

Click Here for Field Notes

EXTERIOR LINES.

SCALE 3 MILES TO 1 INCH; MAGNETIC VARIATION EAST.

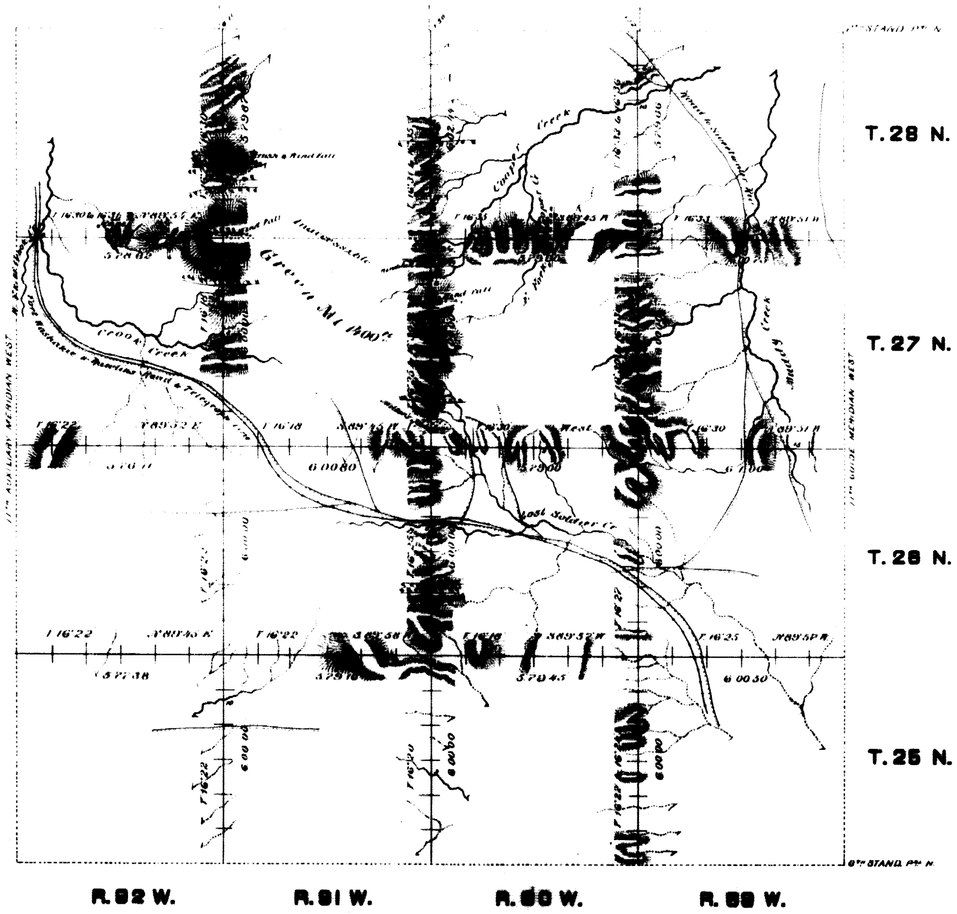

Surveys Designated	By Whom surveyed	Date of Contract	Amount of Surveys Mls.	Chs.	Lks.	When Surveyed
Exterior lines	Robert W. Black	May 31, 1882	432	74	64	Aug. 5 – 25, 1882
Connections	" " "	" " "		9	33	" " "

I hereby certify that the above diagram of the exterior lines of Townships No. 25, 26, 27 and 28 North, Ranges No. 89, 90, 91, and 92 West of the Sixth Principal Meridian Wyoming Territory is strictly conformable to the field notes of the survey thereof on file in this office, which have been examined and approved.

Surveyor General's Office
Cheyenne Wyo.
Approved 9th 1883

Edw. C. Davis
Surveyor General

1401

Click Here for Field Notes

(14) 1227

11TH GUIDE MERIDIAN WEST.

64

in Townships 23 to 28 N inclusive, between Ranges 88 & 89 West of the 6th Principal Meridian, Wyoming Territory

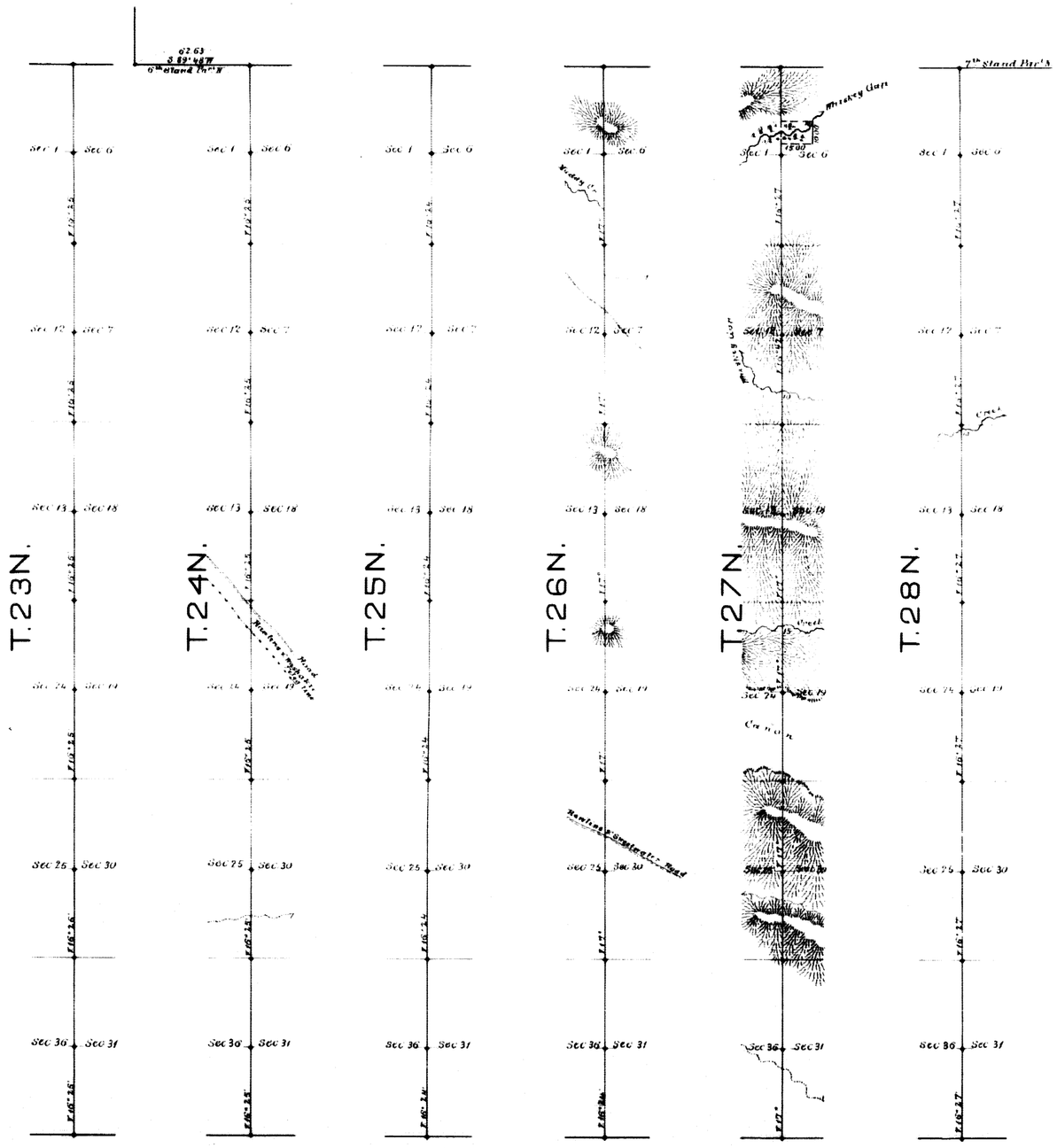

Scale, 40 chains to an inch.

Magnetic Variation, East.

I hereby certify, that the above diagram of the 11th Guide Meridian West, in Townships 23 to 28 North inclusive, between Ranges 88 & 89 West of the 6th Principal Meridian, Wyoming Territory is strictly conformable to the field notes of the survey thereof on file in this Office, which have been examined & approved.
Surveyor Generals Office,
Cheyenne, Wyo. August 14th 1882.

Edw. C. David
Surveyor General.

Surveys Designated	By whom Surveyed	Date of Contract	Amount of Surveys			When surveyed
			miles	chs.	lks.	
11th Guide West	Downey & Evans	October 28th 1880	30	0	0	April 1-20, 1881
Correction	" " "	" " "		63	53	" 16th " "