TOWNSHIP 28 NORTH, RANGE 78 WEST, OF THE SIXTH PRINCIPAL MERIDIAN, WYOMING.

SUPPLEMENTAL PLAT OF SECTION 32

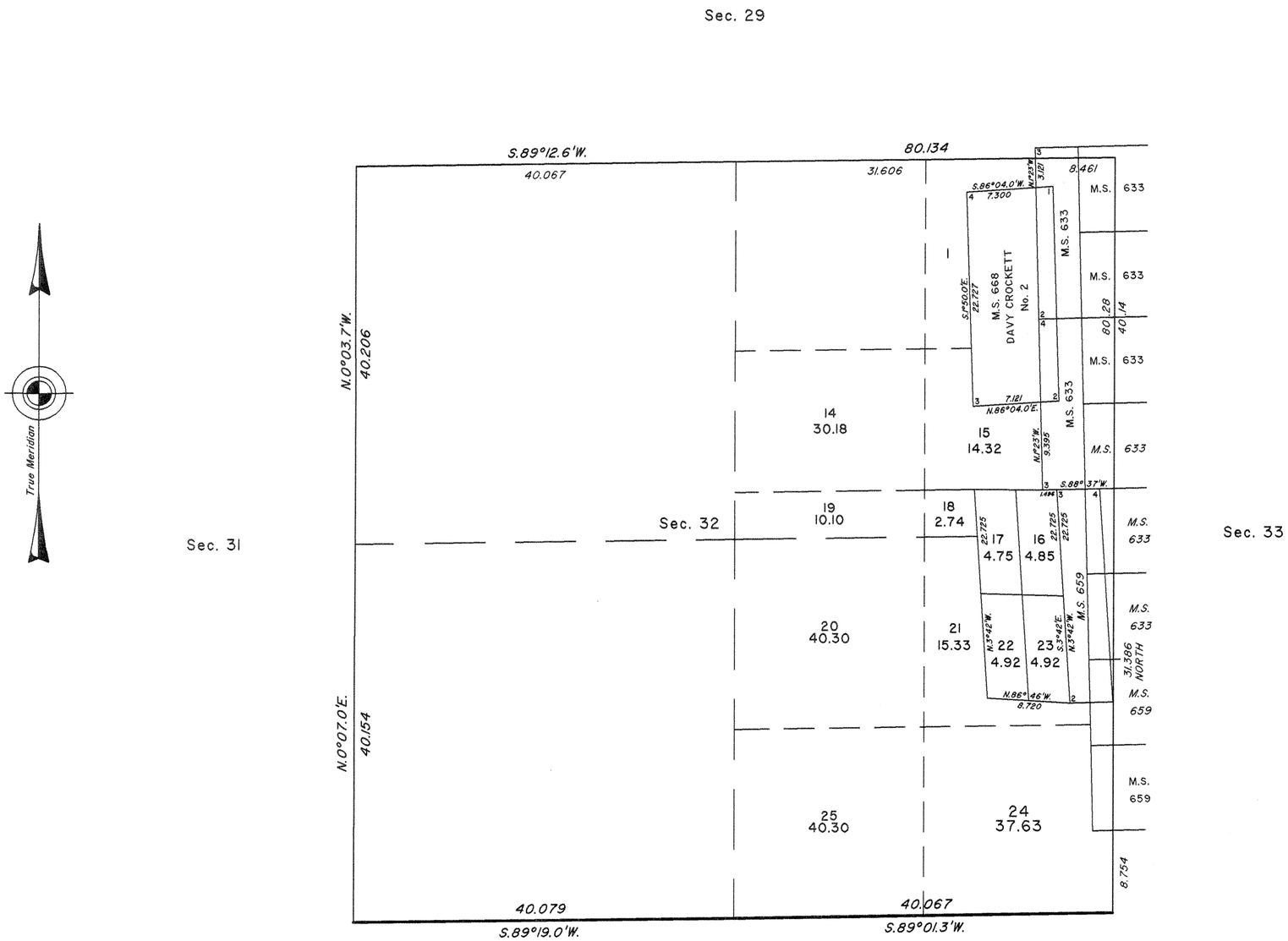

This plat showing new lots 14 through 25 in section 32, an area restored to public land status by the cancellation of unpatented Such 7 Lode and SMS 1 to 30 Mill Sites, Mineral Survey No. 724 A & B, is based on the plat approved August 4, 1982. Except as indicated hereon, the lottings and areas are as shown on the plat approved August 1, 1882, and the plat accepted September 10, 1970.

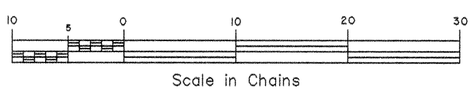

UNITED STATES DEPARTMENT OF THE INTERIOR
BUREAU OF LAND MANAGEMENT

Cheyenne, Wyoming March 15, 2005

This plat, showing amended lottings, is based upon the official records and, having been correctly prepared in accordance with the regulations of this Bureau, is hereby accepted.

For the Director

John P. Lee

John P. Lee
Chief Cadastral Surveyor for Wyoming

J.E.J.

OFFICIALLY FILED: March 15, 2005

7606

ORIGINAL

TOWNSHIP 28 NORTH, RANGE 78 WEST, OF THE SIXTH PRINCIPAL MERIDIAN, WYOMING.

SUPPLEMENTAL PLAT OF SECTION 32

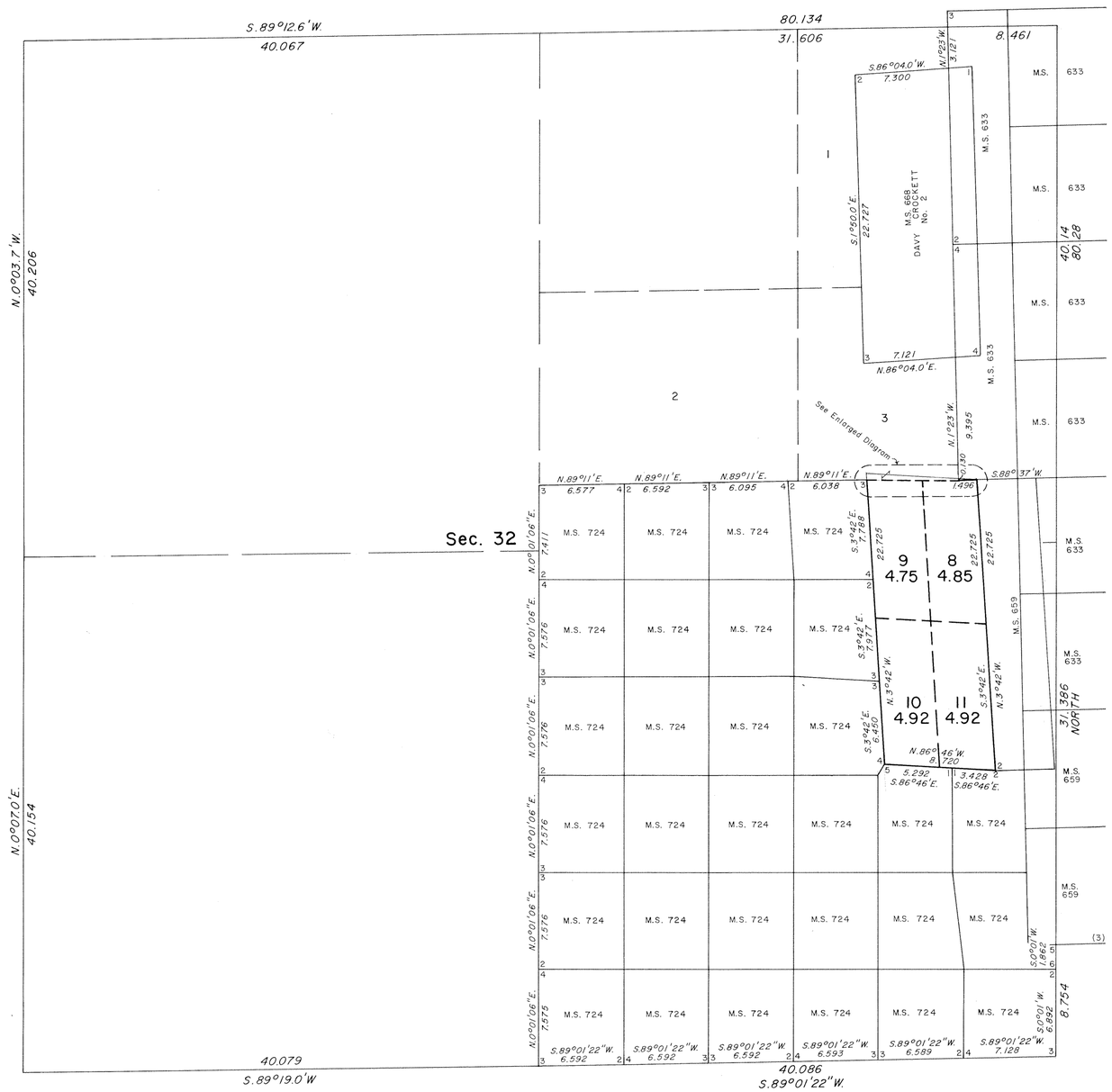

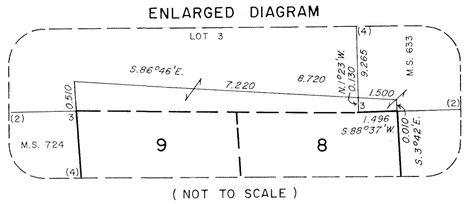

This plat corrects the lottings and areas of Sec. 32, T. 28 N., R. 78 W., Sixth Principal Meridian, Wyoming, shown on the plat accepted September 18, 1981. Except as indicated hereon, the lottings and areas are as shown on the plat approved August 1, 1882, and the plat accepted September 10, 1970.

UNITED STATES DEPARTMENT OF THE INTERIOR
BUREAU OF LAND MANAGEMENT
Cheyenne, Wyoming August 4, 1982

This plat correcting the lottings and areas, is based upon the official records, and having been correctly prepared in accordance with the regulations of this Bureau, is hereby accepted.

For the Director

Richard L. Palex

Chief Cadastral Surveyor

10 5 0 20 40 60 80
Scale in Chains

W.H.B.

825 E

825-D

ORIGINAL

TOWNSHIP 28 NORTH, RANGE 78 WEST, OF THE SIXTH PRINCIPAL MERIDIAN, WYOMING.

SUPPLEMENTAL PLAT OF SECTION 32

ENLARGED DIAGRAM

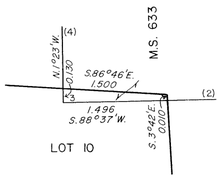

(NOT TO SCALE)

This plat showing new lots 10, 11, 12, and 13, in section 32, an area restored to public land status by the cancellation of unpatented Such 7 Lode, Mineral Survey No. 724-A, is based on the resurvey plat accepted September 10, 1970, and Mineral Survey No. 724A and B approved May 11, 1981.

UNITED STATES DEPARTMENT OF THE INTERIOR
BUREAU OF LAND MANAGEMENT
Denver, Colorado September 18, 1981

This plat, showing amended lottings, is based upon the official records, and having been correctly prepared in accordance with the regulations of this Bureau, is hereby accepted.

For the Director

Gary L. Speight

Acting Chief, Cadastral Survey
Examination and Approval Staff

W.H.B.

7558

Click Here for Field Notes

7256

ORIGINAL

Sheet No. 1 of 2 Sheets

TOWNSHIP 28 NORTH, RANGE 78 WEST, OF THE SIXTH PRINCIPAL MERIDIAN, WYOMING.

DEPENDENT RESURVEY

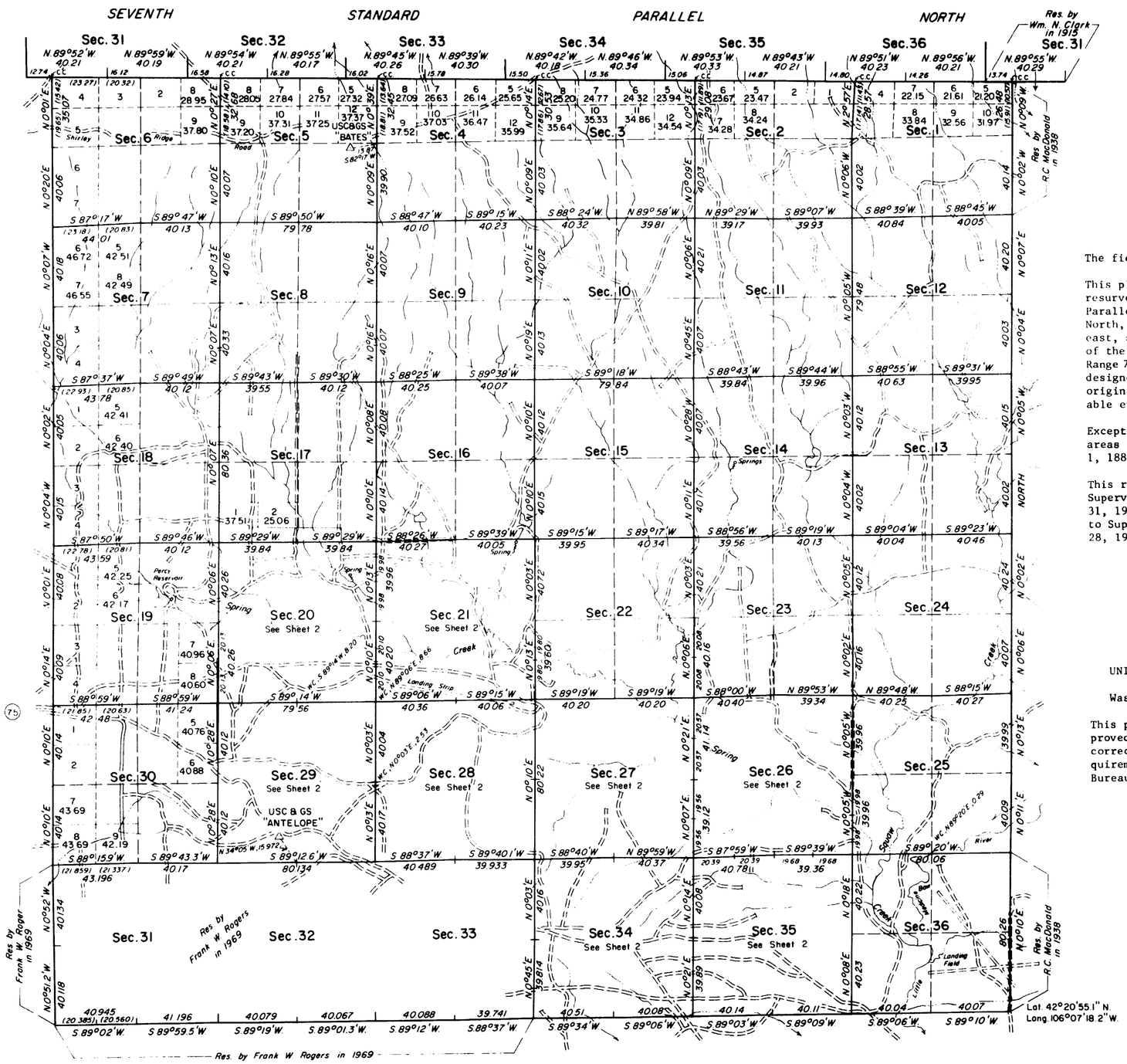

Area Resurveyed 17,981.65 Acres

The field notes contain a history of surveys.

This plat, in 2 sheets, represents the dependent resurvey of a portion of the Seventh Standard Parallel North, between Townships 28 and 29 North, through Range 78 West, portions of the east, south and west boundaries, and a portion of the subdivisional lines of Township 28 North, Range 78 West, Sixth Principal Meridian, Wyoming, designed to restore all corners in their true original locations according to the best available evidence.

Except as indicated hereon, the lottings and areas are as shown on the plat approved August 1, 1882.

This resurvey was executed by Wayne M. Gardner, Supervisory Cadastral Surveyor, beginning July 31, 1970 and completed August 18, 1970, pursuant to Supplemental Special Instructions dated July 28, 1970, for Group No. 331, Wyoming.

UNITED STATES DEPARTMENT OF THE INTERIOR
BUREAU OF LAND MANAGEMENT
Washington, D.C. November 20, 1973

This plat is strictly conformable to the approved field notes, and the survey, having been correctly executed in accordance with the requirements of law and the regulations of this Bureau, is hereby accepted.

For the Director

Chief, Division of Cadastral Survey

Ja(wo)
W.H.B.

825B

27-78

78873-78
Box 26

7257

ORIGINAL

Sheet No. 2 of 2 Sheets

TOWNSHIP 28 NORTH, RANGE 78 WEST, OF THE SIXTH PRINCIPAL MERIDIAN, WYOMING.

DEPENDENT RESURVEY

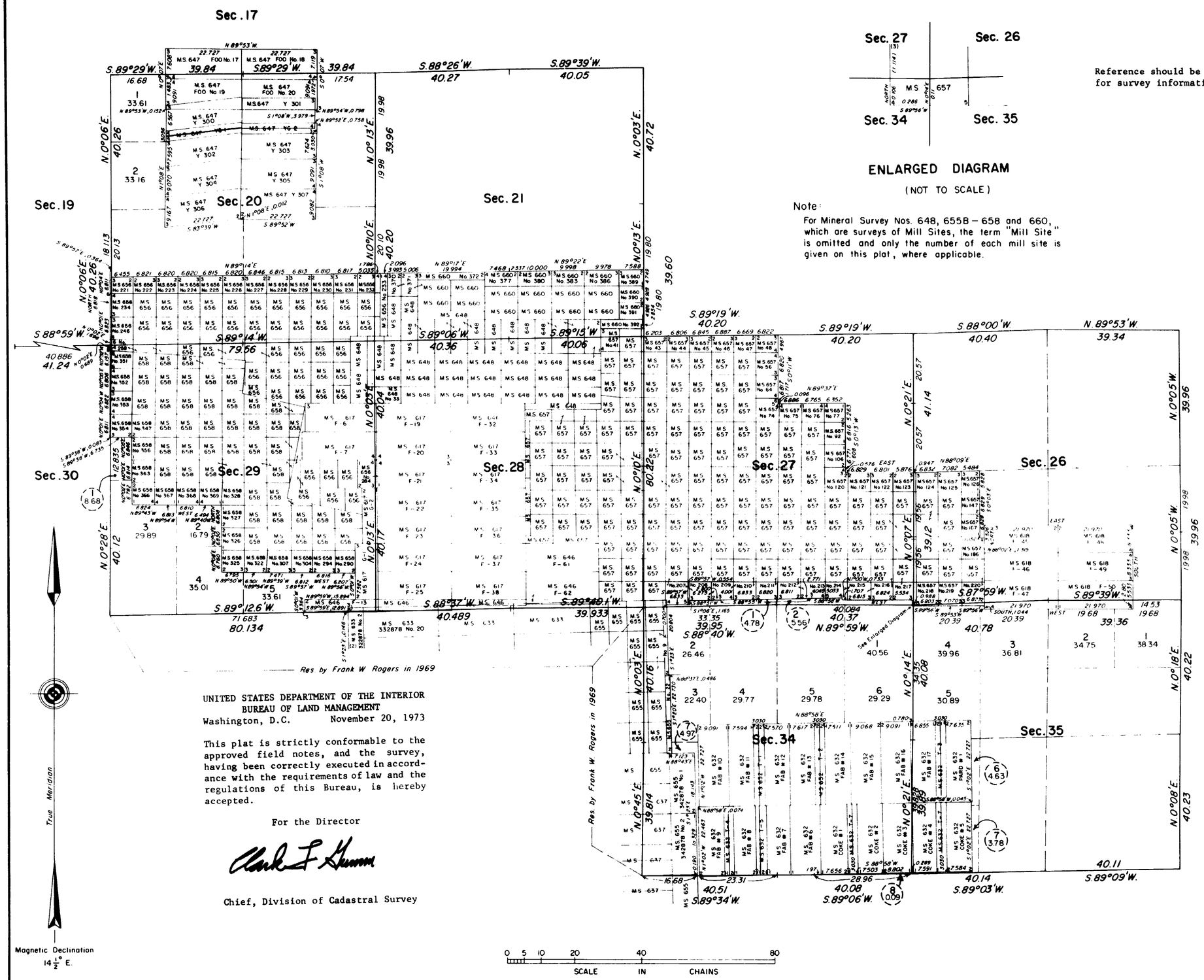

ENLARGED DIAGRAM

(NOT TO SCALE)

Reference should be made to Sheet No. 1 for survey information.

Note:

For Mineral Survey Nos. 648, 655B – 658 and 660, which are surveys of Mill Sites, the term "Mill Site" is omitted and only the number of each mill site is given on this plat, where applicable.

UNITED STATES DEPARTMENT OF THE INTERIOR
BUREAU OF LAND MANAGEMENT
Washington, D.C. November 20, 1973

This plat is strictly conformable to the approved field notes, and the survey, having been correctly executed in accordance with the requirements of law and the regulations of this Bureau, is hereby accepted.

For the Director

Clark L. Gunn

Chief, Division of Cadastral Survey

Jo (wo)
W.H.B.

825C

27-78

Click Here for Field Notes

7102

ORIGINAL

TOWNSHIP 28 NORTH, RANGE 78 WEST OF THE SIXTH PRINCIPAL MERIDIAN, WYOMING.

DEPENDENT RESURVEY
AND SEGREGATION SURVEY

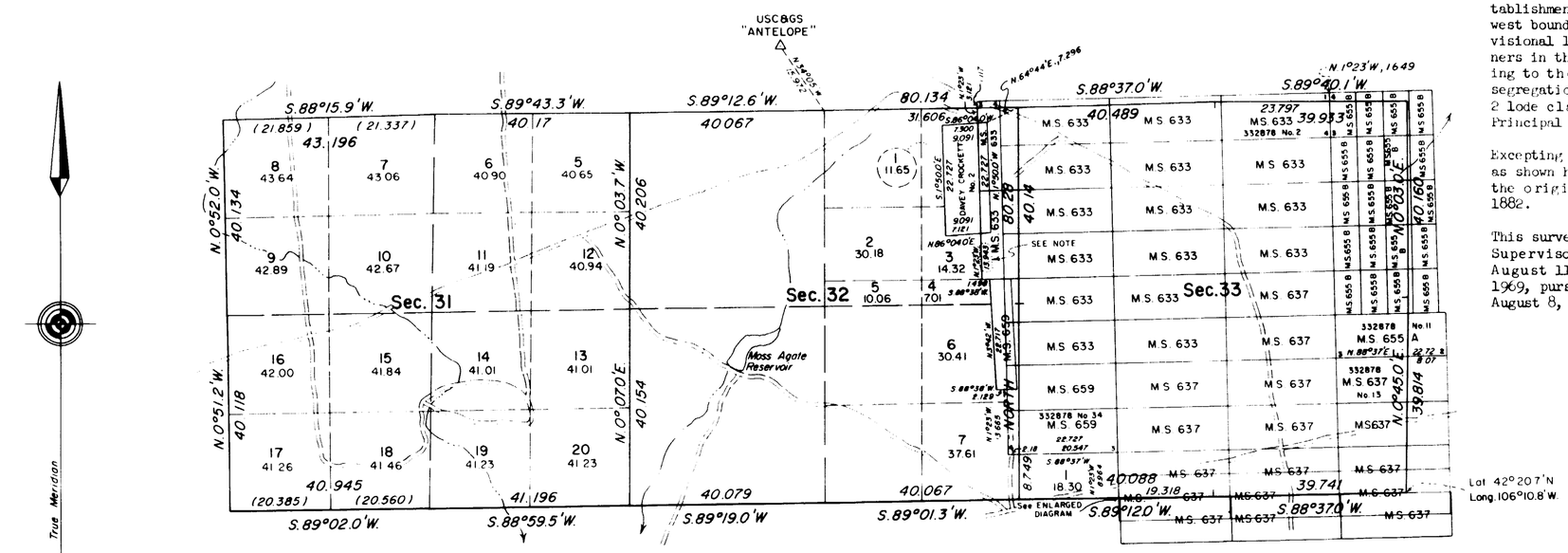

NOTE:
"13.943" should be "9.395" per memorandum dated February 3, 1978, File 9622 (420), Group No. 331 Wyoming.

0 5 10 20 40 80
SCALE IN CHAINS

Total Area of Segregation	686.83 Acres
Total Area Exclusive of Segregation	1266.52 Acres
Total Area Resurveyed	1953.35 Acres

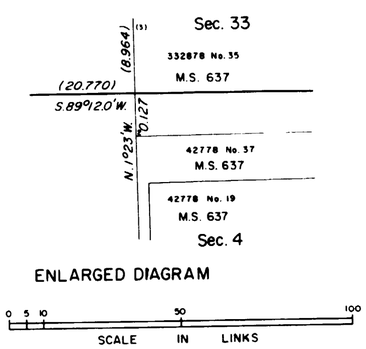

ENLARGED DIAGRAM

0 5 10 50 100
SCALE IN LINKS

The history of prior surveys is contained in the field note record.

This plat represents a retracement and reestablishment of a portion of the south and west boundaries and a portion of the subdivisional lines, designed to restore the corners in their true original locations according to the best available evidence, with a segregation survey of the Davey Crockett No. 2 lode claim in T. 28 N., R. 78 W., Sixth Principal Meridian, Wyoming.

Excepting new or modified vacant subdivisions as shown hereon, the lottings are as shown on the original survey plat approved August 1, 1882.

This survey was executed by Frank W. Rogers, Supervisory Cadastral Surveyor, beginning August 11, 1969, and completed August 14, 1969, pursuant to Special Instructions dated August 8, 1969, for Group No. 331, Wyoming.

UNITED STATES DEPARTMENT OF THE INTERIOR
BUREAU OF LAND MANAGEMENT
Washington, D. C. September 10, 1970

This plat is strictly conformable to the approved field notes, and the survey, having been correctly executed in accordance with the requirements of law and the regulations of this Bureau, is hereby accepted.

For the Director

Clark I. Gumm

Chief, Division of Cadastral Survey

W.H.B

825-A

28-78

Click Here for Field Notes

1142

TOWNSHIP No. 28 NORTH. RANGE No. 78 WEST of the 6th Principal MERIDIAN.



Total number of Acres 22,833.42

Surveys Designated	By Whom Surveyed	Date of Contract	Amount of Surveys Mi.	Ch.	Lk.	When Surveyed	Magnetic Declination
S.W.&E. Township lines	Downey & Grant	May 7, 1881	17	68	82	June 21, July 4, & Aug. 22, 1881.	16° 30' East
Subdivisions	Alexand. Barnett	Octob. 3, 1881	59	58	28	Novemb. 23-29, 1881.	16° 30' East.
Connections	" " "	" " "		76	74	" " "	
7th Stand. Pt. N	Downey & Grant	May 7, 1881	6	0	18	May 21 & 22, 1881	

The above Map of Township No. 28 North of Range No. 78 West of the Sixth Principal Meridian Wyoming Territory is strictly conformable to the field notes of the survey thereof on file in this Office which have been examined and approved

Surveyor General's Office.
Cheyenne Wyoming
August 1st 1882

Edw. C. David
Pub. Gen.

A. Gast & Co. St. Louis Mo.

78 8873-78
Box 26

825

28 - 78

Accs. 6267

ORIGINAL

TOWNSHIPS Nos. 27 AND 28 NORTH, RANGES Nos. 78,79,80 AND 81 WEST OF THE SIXTH PRINCIPAL MERIDIAN, WYOMING.

DEPENDENT RESURVEY OF EXTERIOR LINES

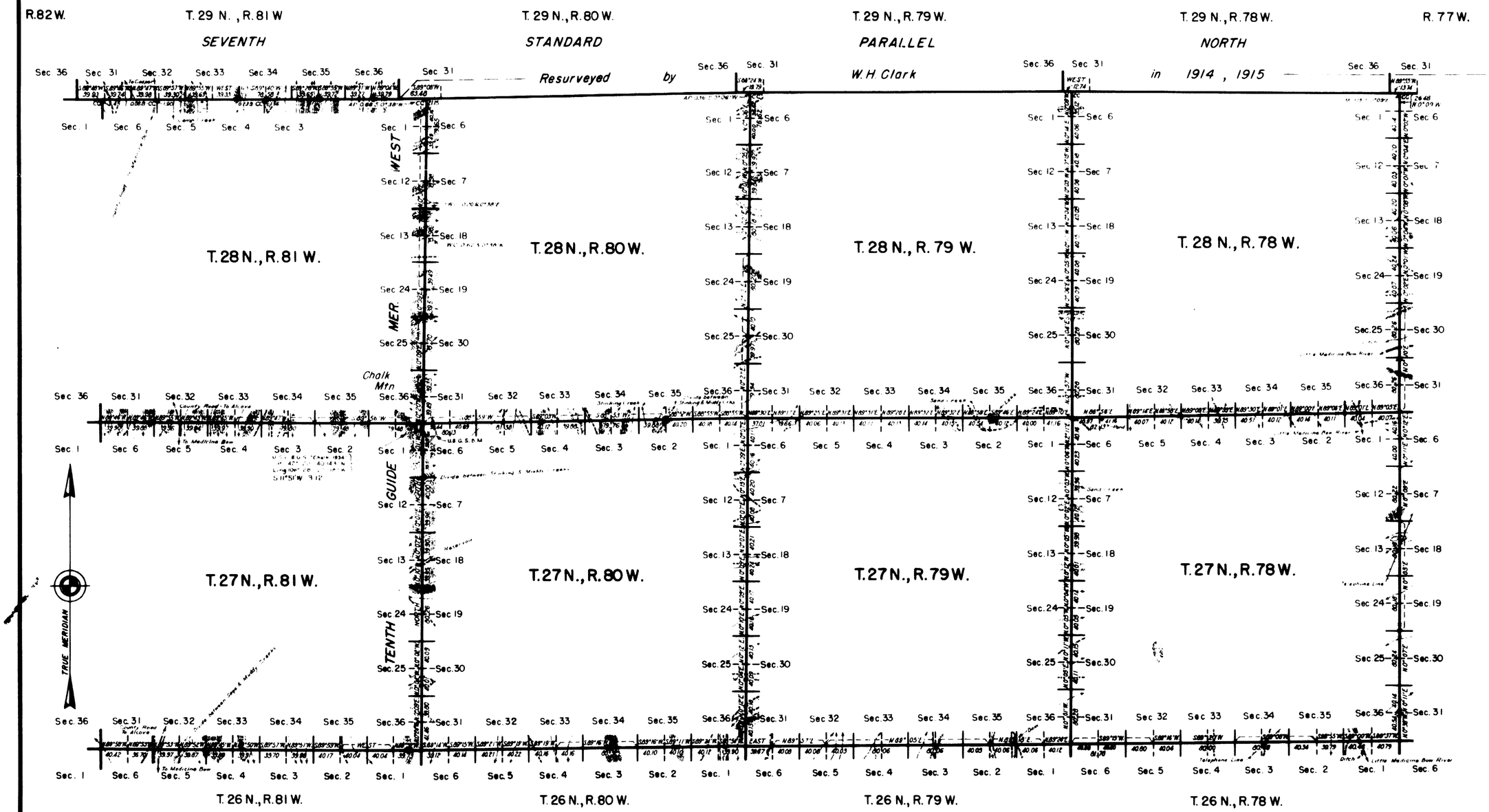

Resurvey authorized by Commissioner's letter "E" dated June 12, 1937.

Scale: 100 Chains to an Inch

LINES DESIGNATED	BY WHOM SURVEYED	GROUP		MILEAGE		WHEN SURVEYED	
		Nº	DATE	MLS.	CHS.	BEGUN	COMPLETED
Exterior	Russell C. MacDonald	158	March 26, 1938	101	58.66	April 29, 1938	July 10, 1938
Connecting	" " "	"	" " "	1	5.24	May 10, 1938	June 15, 1938

Office of Supervisor of Surveys
Denver, Colorado, May 16, 1942.
The above plat of the exterior lines of Townships Nos. 27 and 28 North, Ranges Nos. 78, 79, 80 and 81 West of the Sixth Principal Meridian, Wyoming, is strictly conformable to the field notes of the resurvey thereof which have been examined and approved.

Supervisor of Surveys.

UNITED STATES
DEPARTMENT OF THE INTERIOR
GENERAL LAND OFFICE
Washington, D.C., May 23, 1942
The resurvey represented by this plat having been correctly executed in accordance with the requirements of law and the regulations of this office, is hereby accepted.

Joel David Wolfsohn

Assistant Commissioner.

H.M.B.

3028

7549

Cancellation Notice for this Plat

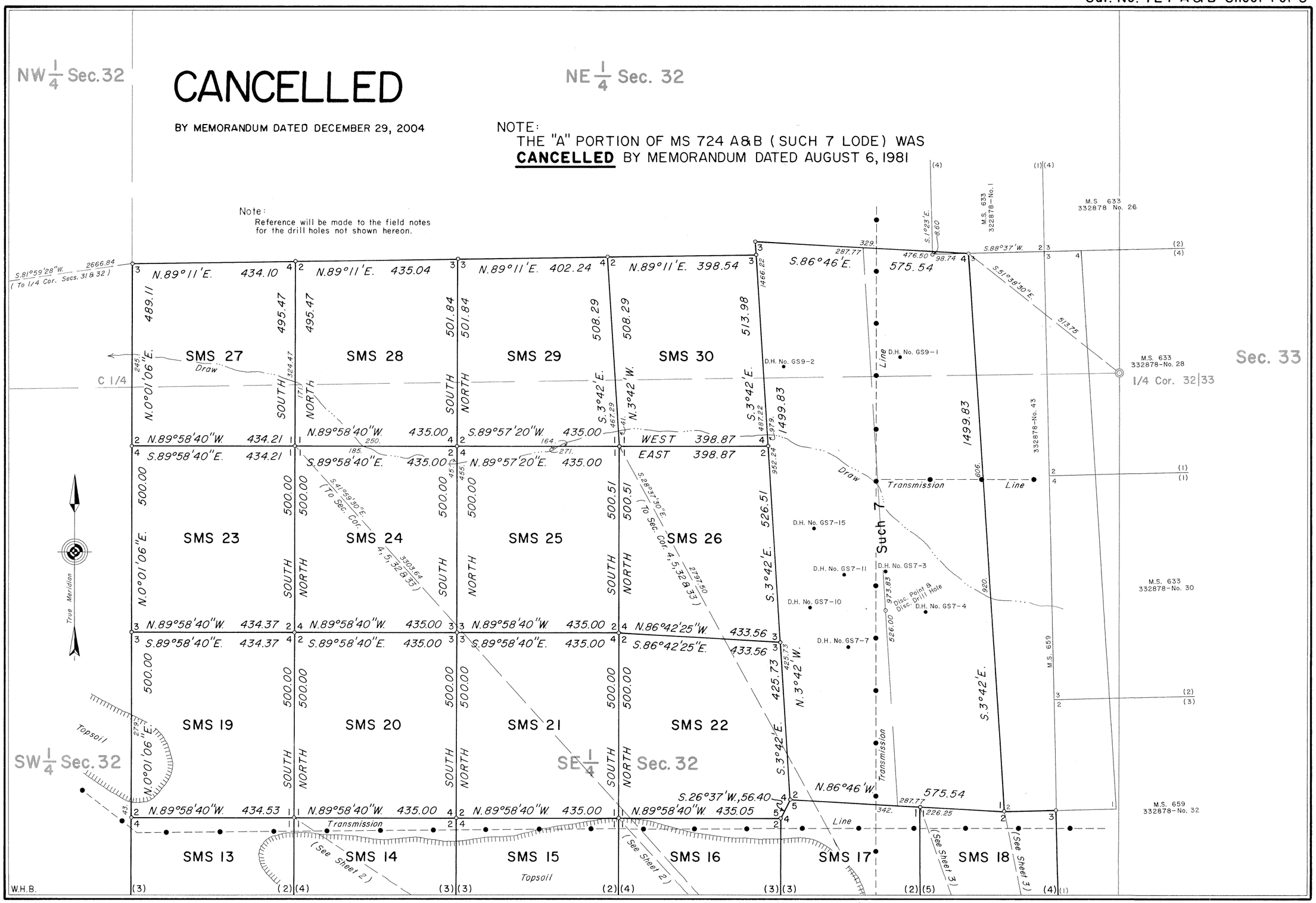

(See Sheet 2)(See Sheet 3)

724-1

7550 **Cancellation Notice for this Plat**

(See Sheet 1)

Sur. No. 724 A&B Sheet 2 of 3

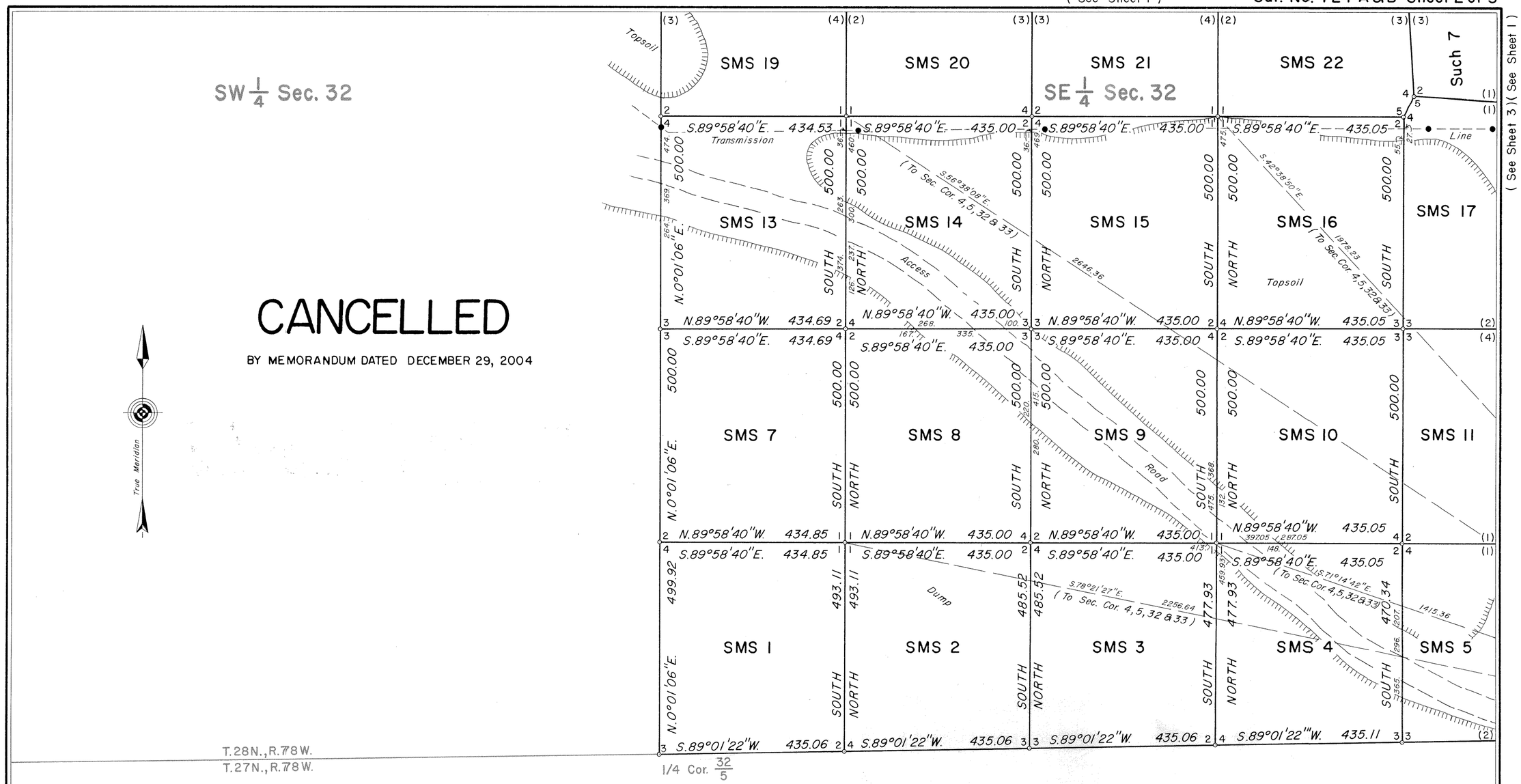

NOTE:
THE "A" PORTION OF MS 724 A&B (SUCH 7 LODE) WAS **CANCELLED** BY MEMORANDUM DATED AUGUST 6, 1981

724-2

7551

Cancellation Notice for this Plat

Field Notes and Location Notices

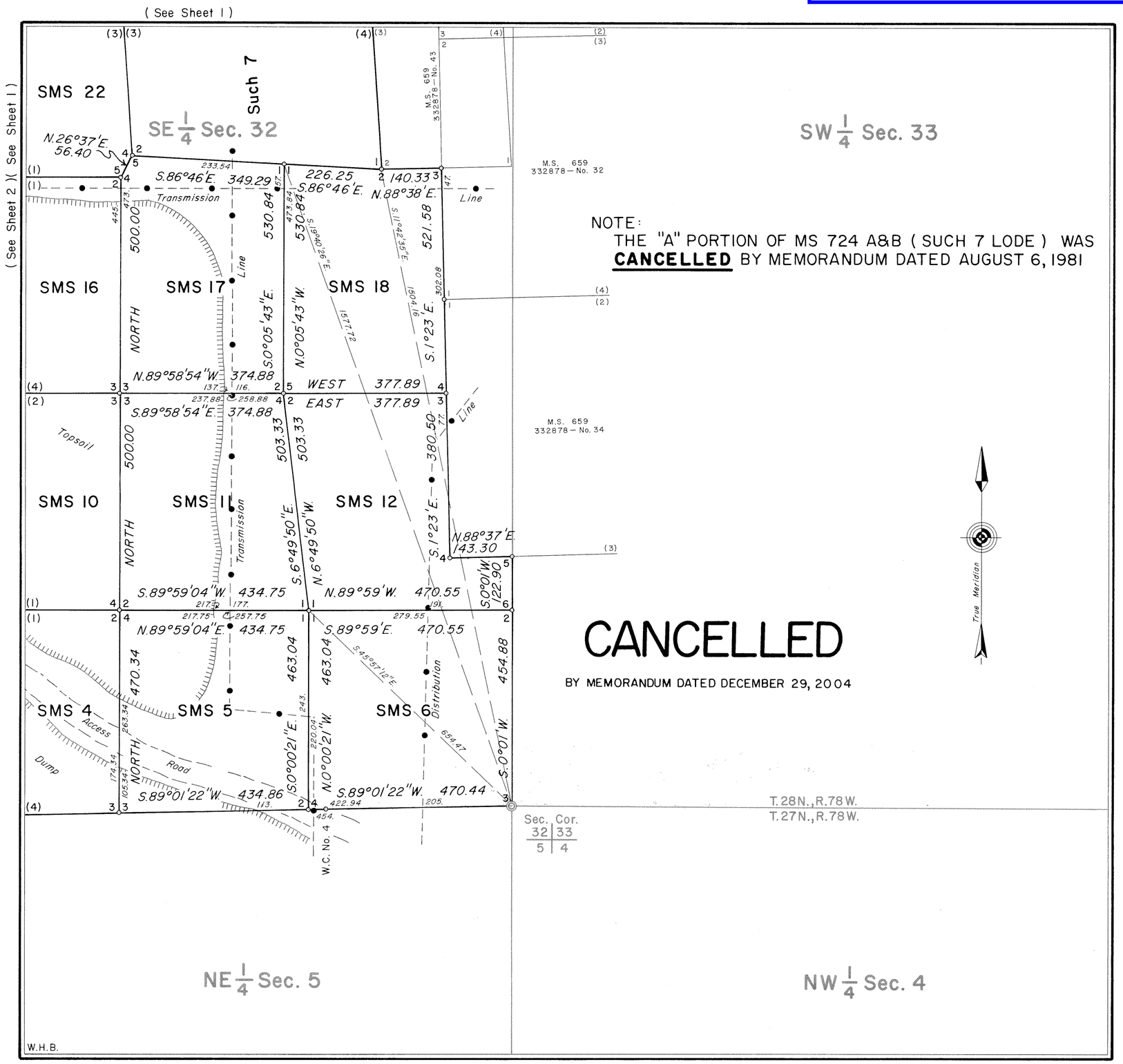

NOTE:
THE "A" PORTION OF MS 724 A&B (SUCH 7 LODE) WAS **CANCELLED** BY MEMORANDUM DATED AUGUST 6, 1981

CANCELLED

BY MEMORANDUM DATED DECEMBER 29, 2004

MINERAL SURVEY No. 724 A&B WYOMING

CLAIM OF

GETTY OIL COMPANY

CANCELLED

KNOWN AS THE
Such 7 LODE AND
SMS 1 to 30 MILLSITES

SITUATE IN
~~Sec. 32, T.28N., R.78W., 6th P.M.~~
CARBON COUNTY
Lat. 42°21.1'N., Long. 106°12.1'W., at Cor. No. 1, Such 7

0 50 100 200 300 400 500 600
Feet
Magnetic Declination, 15°10'E.

Surveyed, July 7 to August 28, 1978
By Robert Jack Smith, Mineral Surveyor.

UNITED STATES DEPARTMENT OF THE INTERIOR
BUREAU OF LAND MANAGEMENT

Cheyenne, Wyoming ~~*May 11, 1981*~~

I hereby certify that this plat of Mineral Survey No. 724 A&B, Wyoming, is strictly conformable to the field notes of said survey which have been examined and approved.

Richard L. Baker
Chief, Branch of Cadastral Survey

724-3

Cancellation Notice for this Plat

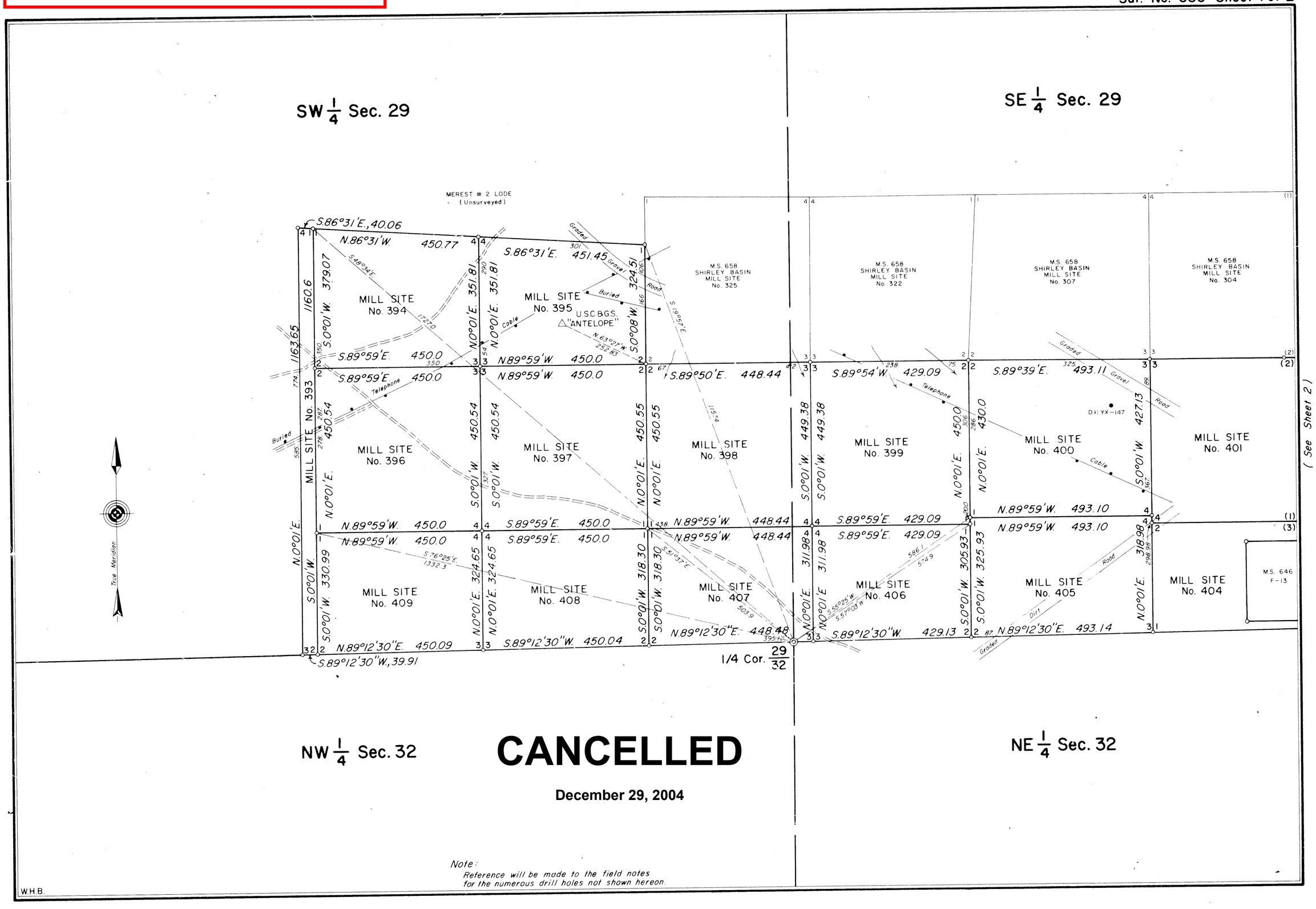

CANCELLED

December 29, 2004

Note:
Reference will be made to the field notes for the numerous drill holes not shown hereon.

680-1

Cancellation Notice for this Plat

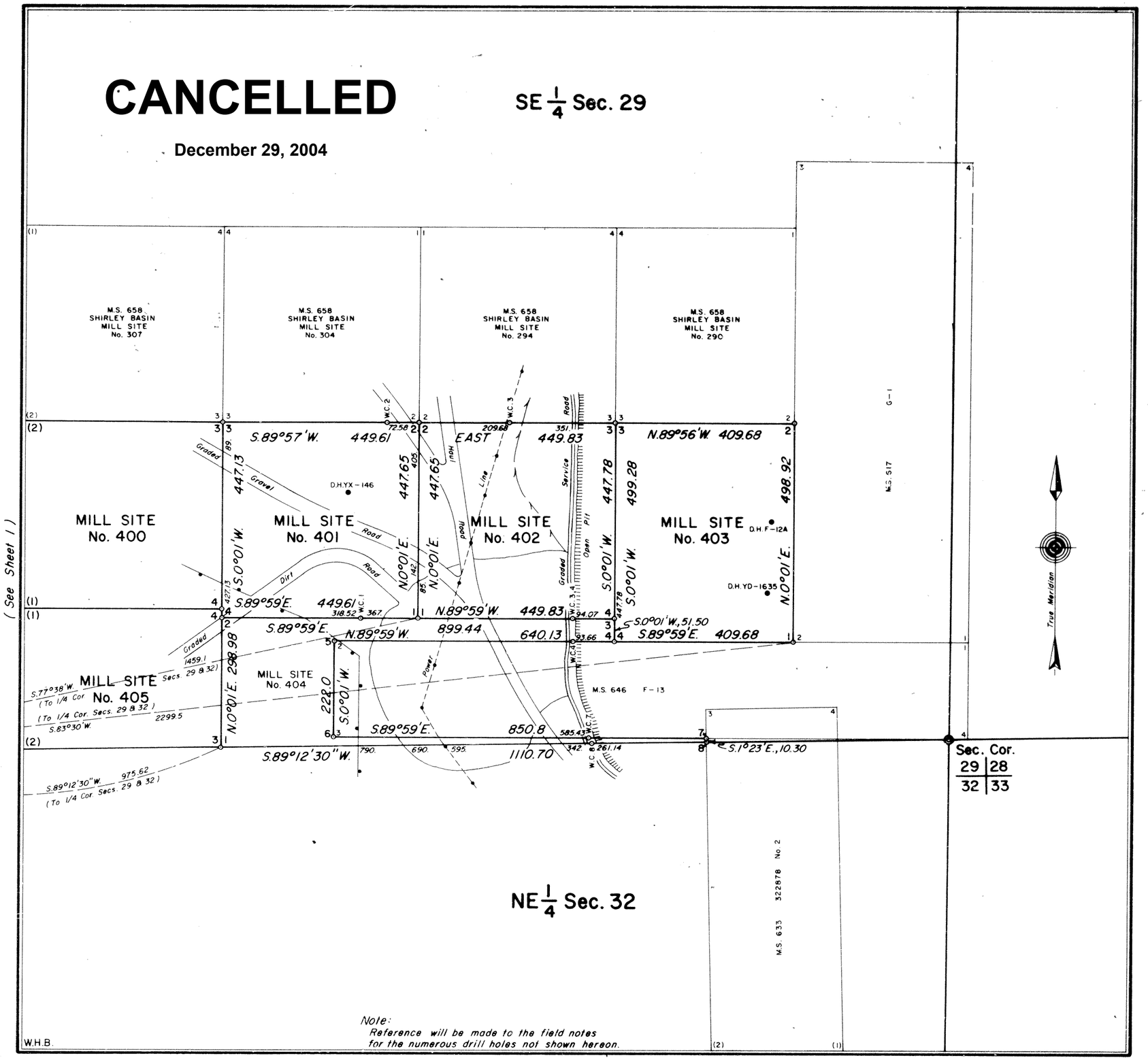

MINERAL SURVEY NO. 680 WYOMING

CLAIM OF

UTAH INTERNATIONAL INC.

KNOWN AS THE

MILL SITES

Nos. 393 to 409, Inclusive

CANCELLED

SITUATE IN

Sec. 29, T.28N., R.78W., 6th P.M.

CARBON, COUNTY

0 50 100 200 300 400 500 600

Feet

Magnetic Declination 14° 30' E.

Surveyed, July 3, 1971 to July 7, 1971

By John V. Meldrum, Mineral Surveyor

UNITED STATES DEPARTMENT OF THE INTERIOR
BUREAU OF LAND MANAGEMENT

Cheyenne, Wyoming *January 8, 1973*

I hereby certify that this plat of Mineral Survey No. 680, Wyoming, is stricty conformable to the field notes of said survey which have been examined and approved.

Richard L. Dakes

Chief, Branch of Cadastral Surveys

680-2

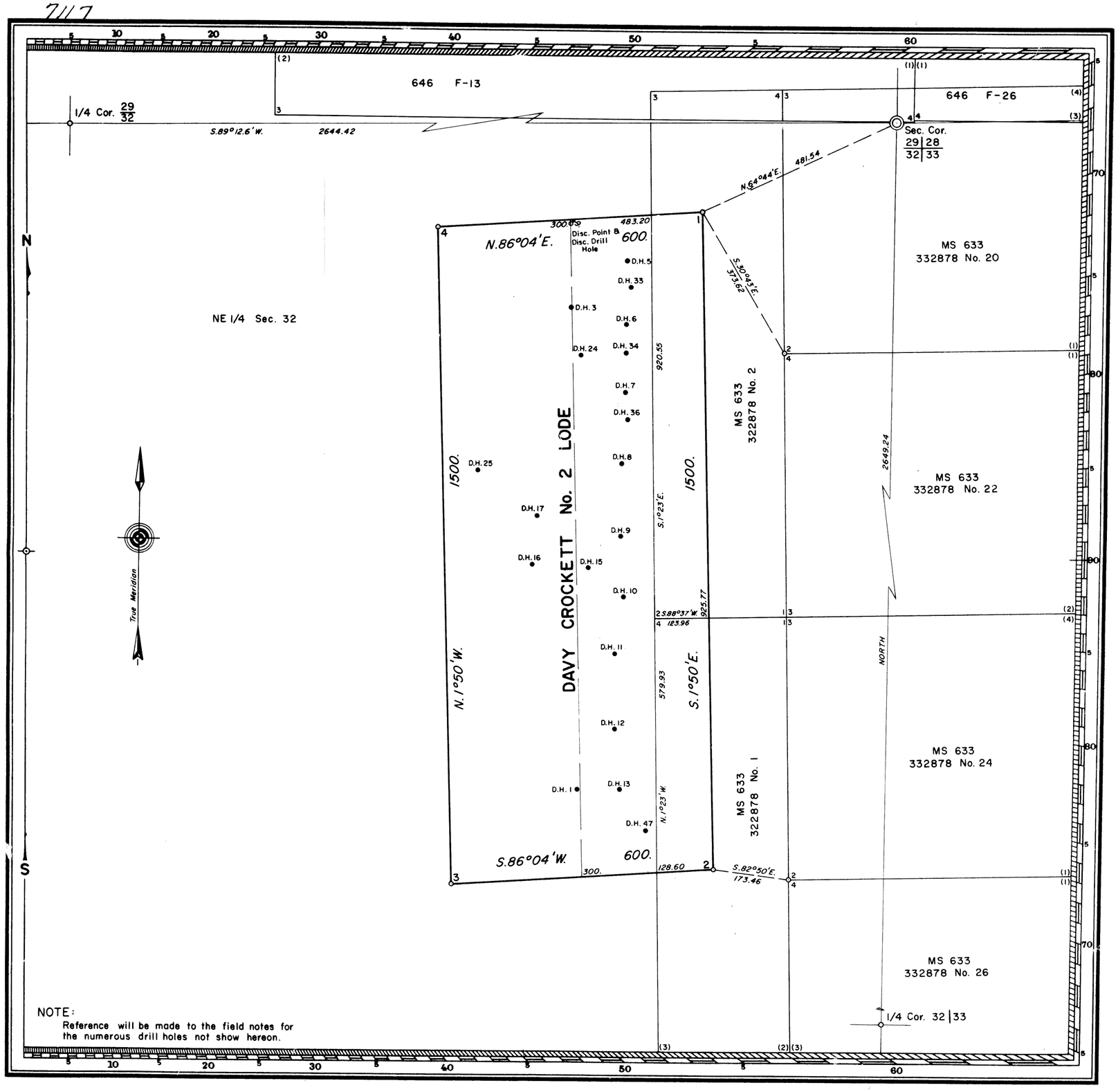

NOTE:
Reference will be made to the field notes for the numerous drill holes not show hereon.

MINERAL SURVEY No. 668 WYOMING

CLAIM OF

GETTY OIL COMPANY

KNOWN AS THE

DAVY CROCKETT No. 2 LODE

SITUATE IN
Sec. 32, T.28N., R.78W., 6th P.M.
CARBON COUNTY
Lat. 42° 21.7'N., Long. 106° 12.2'W.
at Cor. No. 4, Davy Crockett No. 2

0 50 100 200 300 400 500 600
Feet
Magenetic Declination, 15° E.

Surveyed, Jan. 12, 1971 to Jan. 13, 1971
By Robert Jack Smith, Mineral Surveyor.

UNITED STATES DEPARTMENT OF THE INTERIOR
BUREAU OF LAND MANAGEMENT

Cheyenne, Wyoming *March 17, 1971*

I hereby certify that this plat of Mineral Survey No. 668, Wyoming, is strictly conformable to the field notes of said survey which have been examined and approved.

Gerald L. Jensen
Acting Chief, Division of Engineering

668

GPO 856368

Cancellation Notice for this Plat

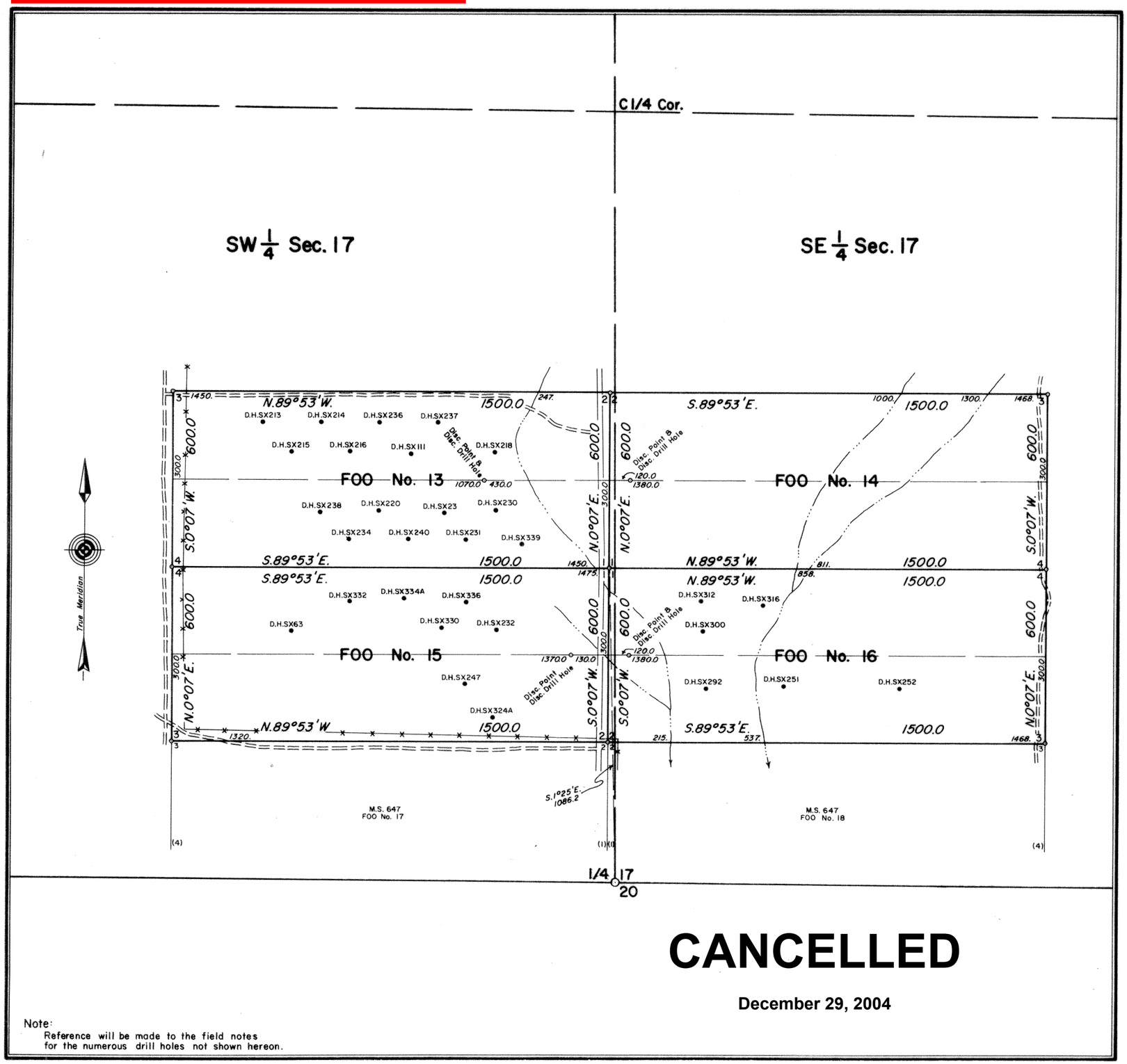

Note:
Reference will be made to the field notes for the numerous drill holes not shown hereon.

MINERAL SURVEY NO. 667 WYOMING

CLAIM OF

UTAH INTERNATIONAL INC.

KNOWN AS THE

FOO Nos. 13 to 16 LODES

CANCELLED

SITUATE IN
Sec. 17, T. 28 N., R. 78 W., 6 th P.M.
Carbon County

0 50 100 200 300 400 500 600
Feet
Magnetic Declination, 14°30' E.

Surveyed, June 11, 1971 to July 10, 1971
By John V. Meldrum, Mineral Survey

UNITED STATES DEPARTMENT OF THE INTERIOR
BUREAU OF LAND MANAGEMENT

Cheyenne, Wyoming *August 30, 1972*

I hereby certify that this plat of Mineral Survey No. 667, Wyoming, is strictly conformable to the field notes of said survey which have been examined and approved.

Wayne M. Gardner
Acting Chief, Branch of Cadastral Surveys

667—1

Cancellation Notice for this Plat

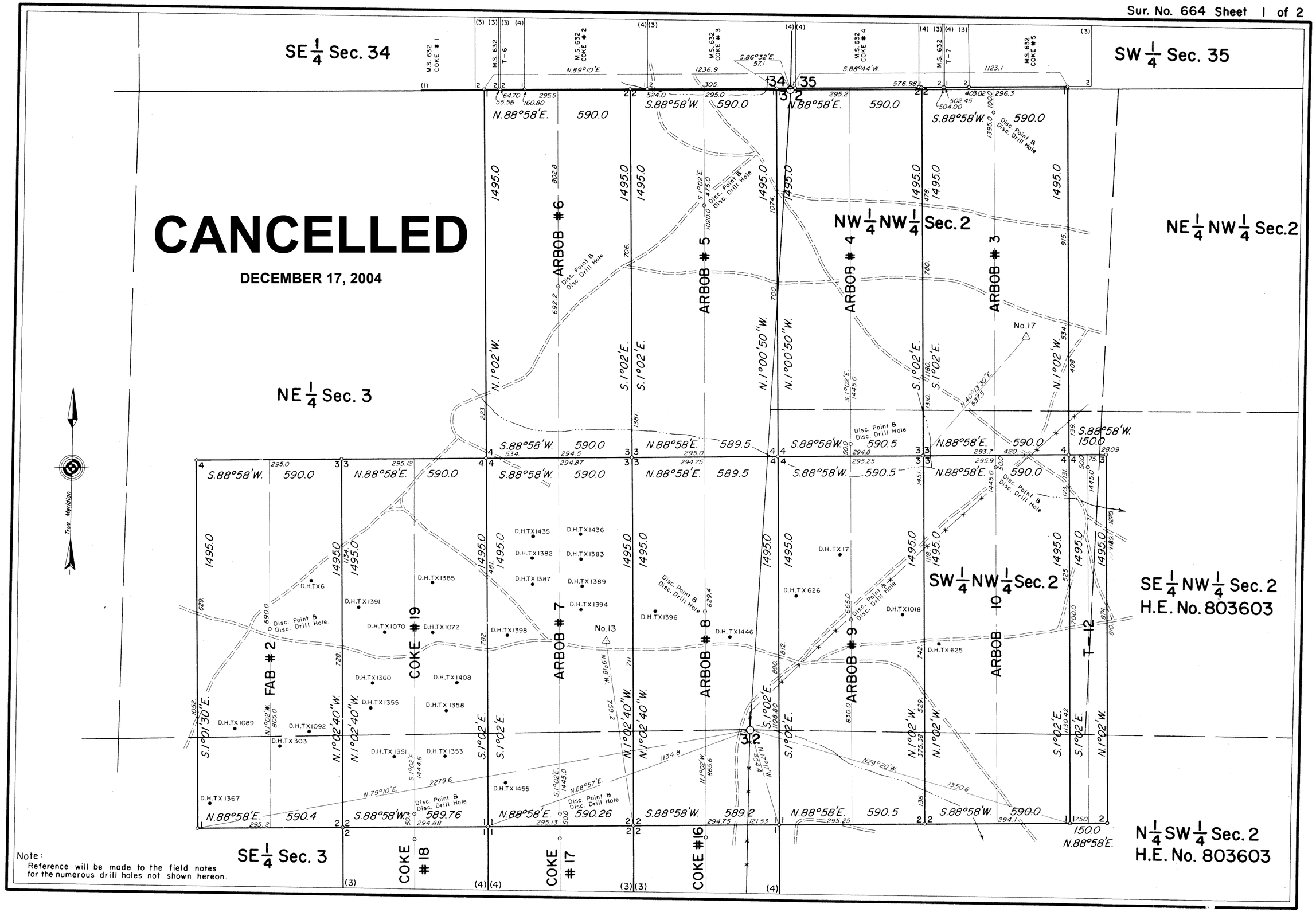

664-1

Cancellation Notice for this Plat

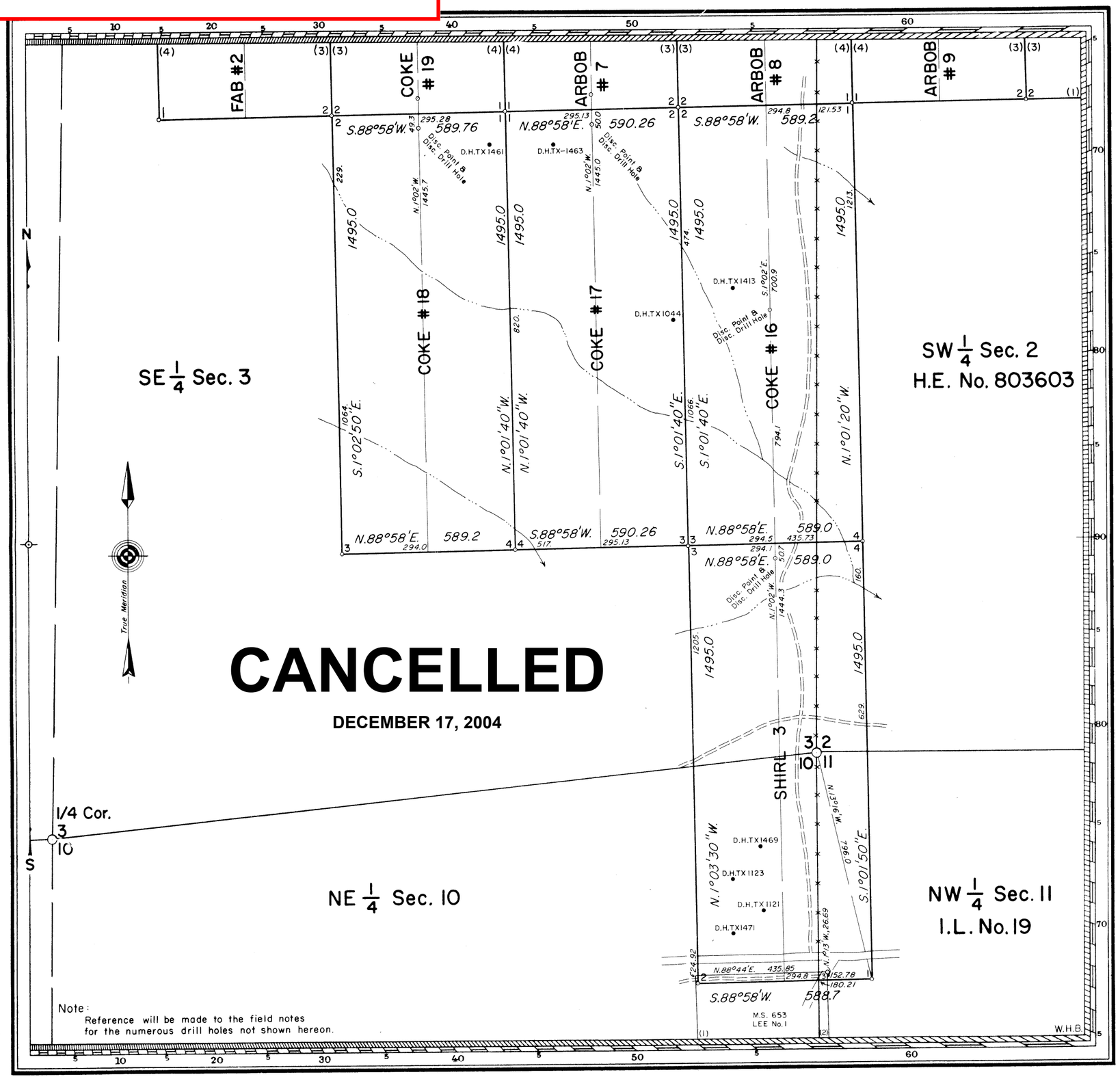

Note:
Reference will be made to the field notes for the numerous drill holes not shown hereon.

CANCELLED

DECEMBER 17, 2004

MINERAL SURVEY No. 664 WYOMING

CLAIM OF

UTAH INTERNATIONAL, INC.

KNOWN AS THE

ARBOB # 3 to # 9 & 10, COKE # 16 to # 19, FAB # 2, SHIRL 3 AND T-12 LODES

SITUATE IN

Secs. 34 & 35, T.28N., R.78W., 6th P.M.
Secs. 2, 3, 10 & 11, T.27N., R.78W., 6th P.M.
Carbon County

0 50 100 200 300 400 500 600
Feet

Magnetic Declination 14° 30' E.

Surveyed, August 19, 1970 to June 29, 1971
By John V. Meldrum, Mineral Surveyor

UNITED STATES DEPARTMENT OF THE INTERIOR
BUREAU OF LAND MANAGEMENT

Cheyenne, Wyoming *June 2, 1972*

I hereby certify that this plat of Mineral Survey No. 664, Wyoming, is strictly conformable to the field notes of said survey which have been examined and approved.

Wayne M. Gardner
Acting Chief, Branch of Cadastral Surveys

664-2

GPO 856368

7154

Cancellation Notice for this Plat

Sur. No. 661 Sheet 1 of 2

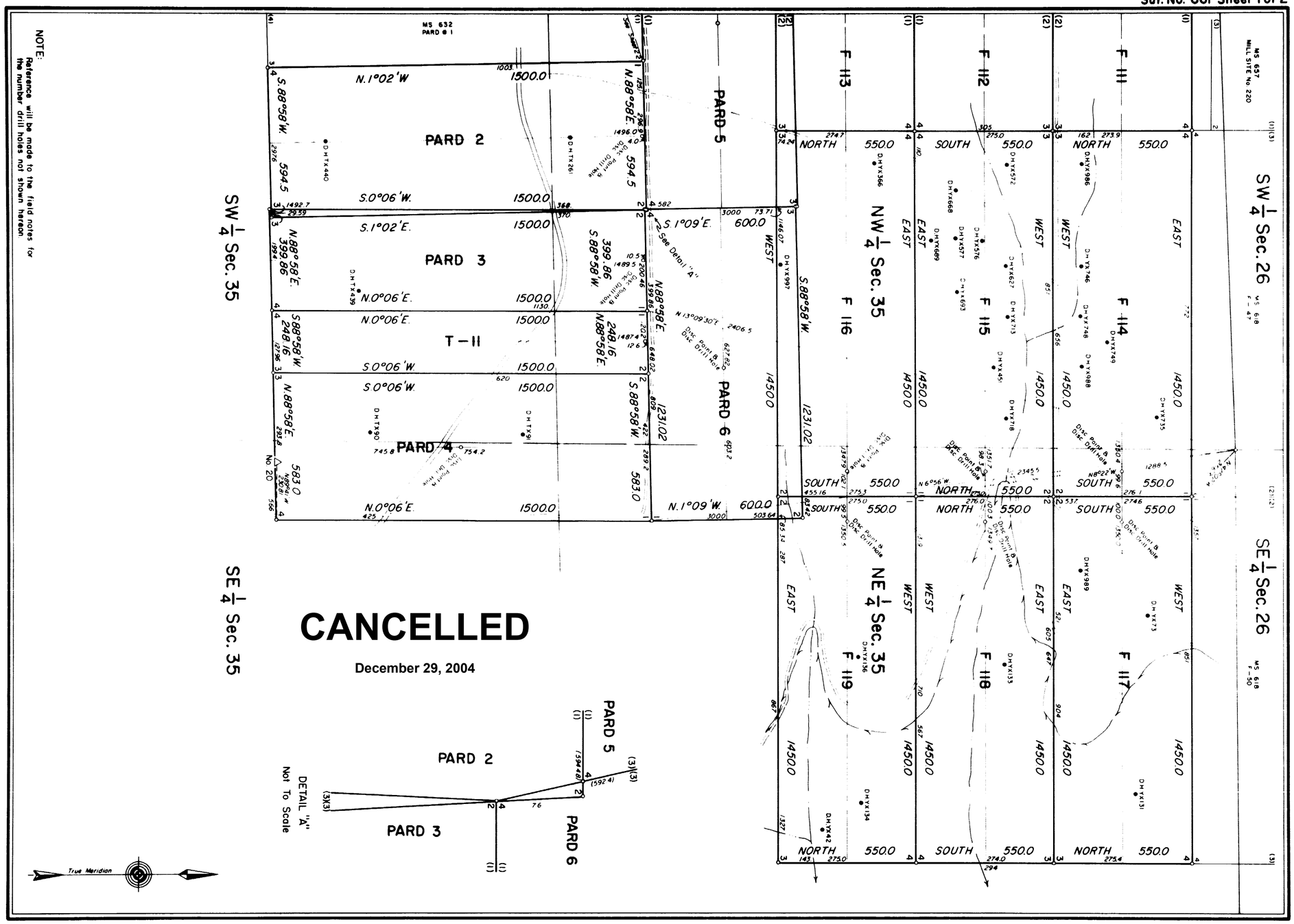

NOTE: Reference will be made to the field notes for the number drill holes not shown hereon

661-1

Cancellation Notice for this Plat

CANCELLED

December 29, 2004

Sur. No. 661 Sheet 2 of 2

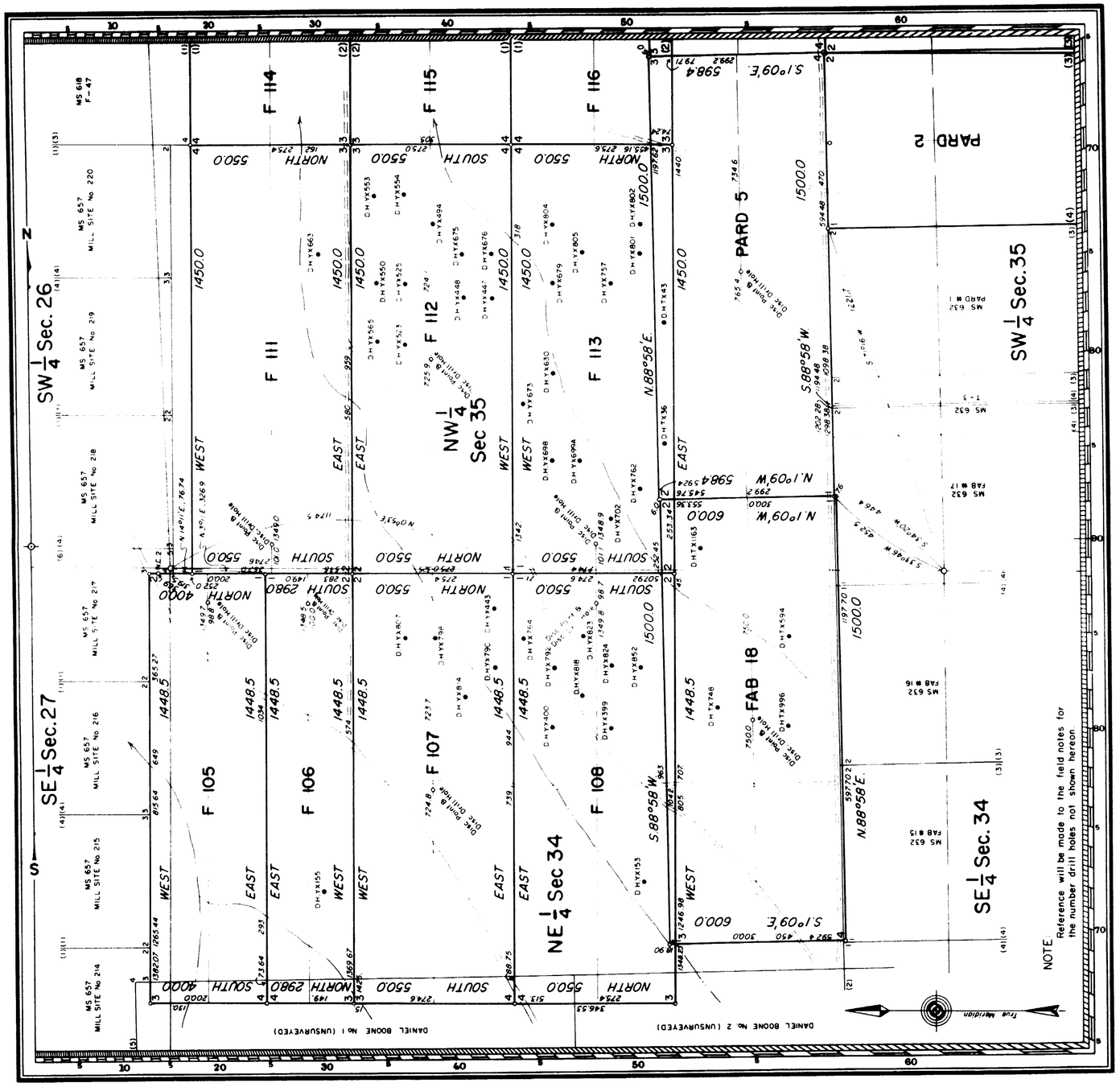

MINERAL SURVEY NO. 661 WYOMING

CLAIM OF

UTAH INTERNATIONAL INC.

KNOWN AS THE

F 105 to 108, 111 to 119, Fab 18, Pard 2 to 6 and T-11 LODES, INCLUSIVE

SITUATE IN

Secs. 27, 34 & 35, T.28N., R.78W., 6th P.M.
Carbon County

CANCELLED

0 50 100 200 300 400 500 600
FEET
Magnetic Declination, 14° 30' E

Surveyed, August 19, 1969 to October 22, 1970
By John V. Meldrum, Mineral Surveyor

UNITED STATES DEPARTMET OF THE INTERIOR
BUREAU OF LAND MANAGEMENT

Cheyenne, Wyoming *March 2, 1972*

I hereby certify that this plat of Mineral Survey No. 661, Wyoming, is strictly conformable to the field notes of said survey which have been examined and approved.

Van E. Lane

Chief, Branch of Cadastral Surveys

661-2

GPO 886368

Cancellation Notice for this Plat

Sur. No. 660 Sheet 1 of 2

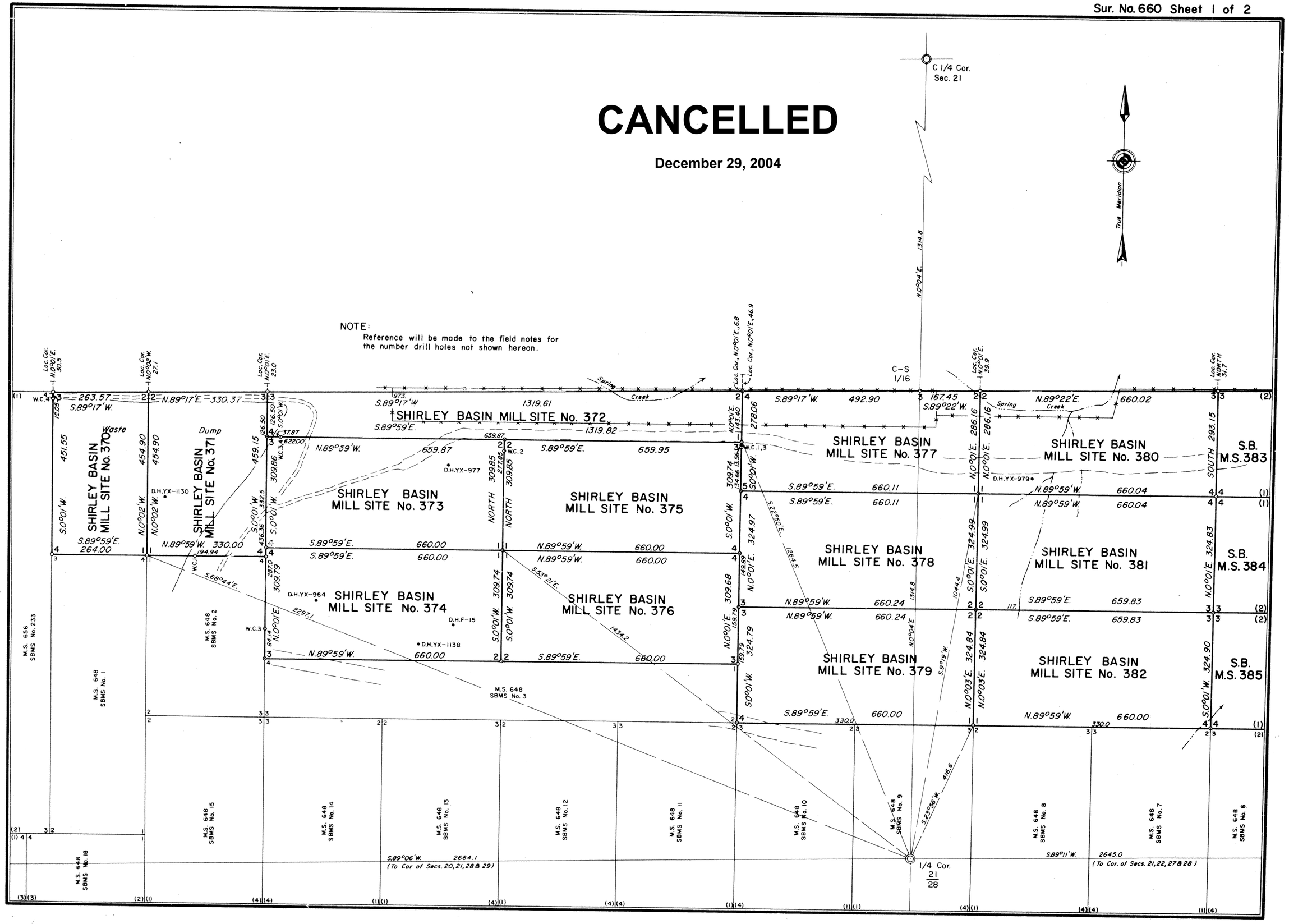

660-1

Cancellation Notice for this Plat

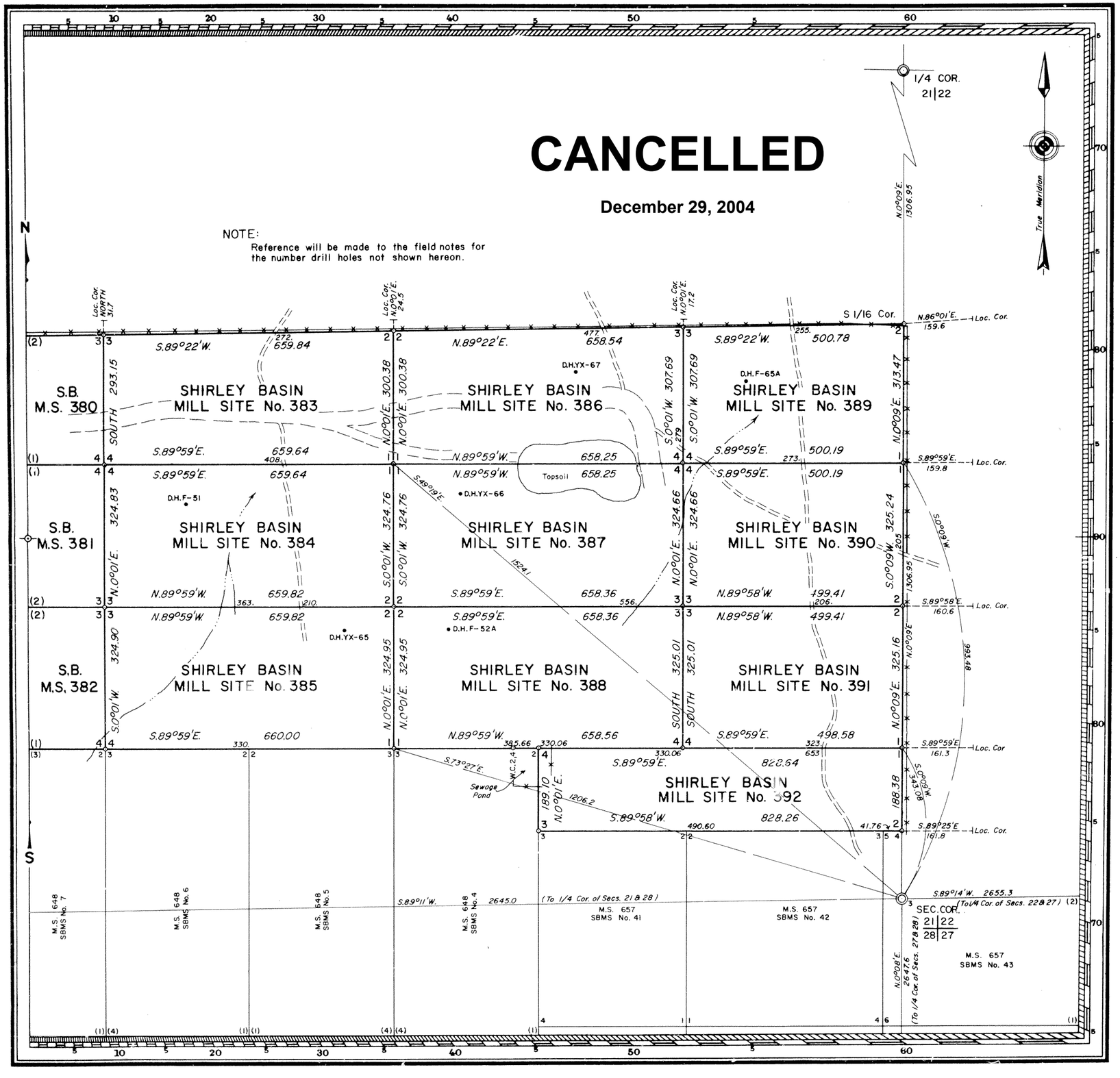

MINERAL SURVEY NO. 660 WYOMING

CLAIM OF

UTAH CONSTRUCTION AND MINING COMPANY

KNOWN AS THE

SHIRLEY BASIN MILL SITES

Nos. 370 to 392, Inclusive

CANCELLED

SITUATE IN

Sec. 21, T. 28 N., R. 78 W., 6th P.M.

Carbon County

0 50 100 200 300 400 500 600

FEET

Magnetic Declination, 14°30'E.

Surveyed, August 11, 1969 to August 17, 1969

By John V. Meldrum, Mineral Surveyor

UNITED STATES DEPARTMENT OF THE INTERIOR

BUREAU OF LAND MANAGEMENT

Cheyenne, Wyoming *February 25, 1971*

I hereby certify that this plat of Mineral Survey No. 660, Wyoming, is strictly conformable to the field notes of said survey which have been examined and approved.

John T. Wasserburger

Chief, Division of Engineering

660-2

GPO 856368

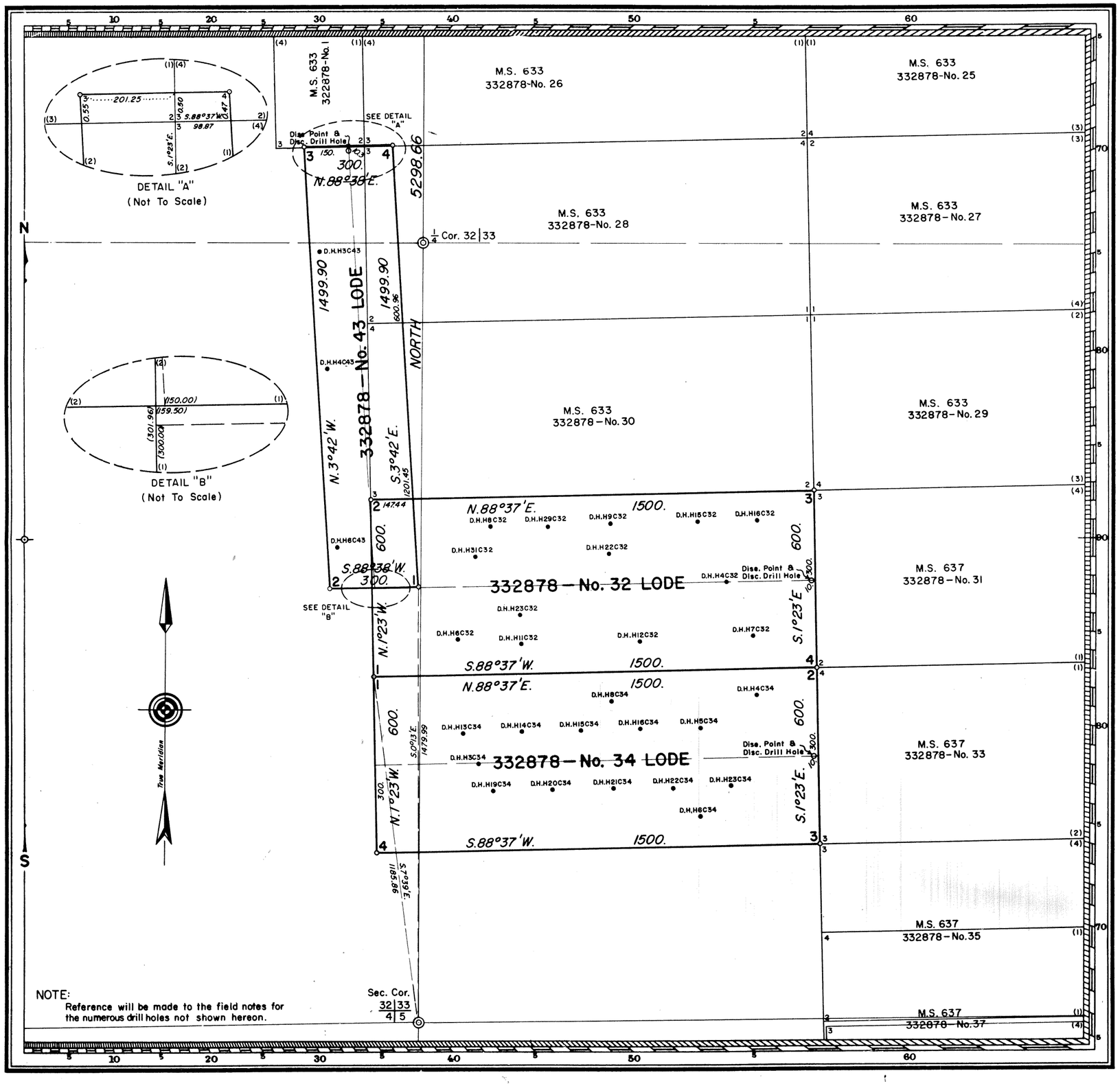

MINERAL SURVEY No. 659 WYOMING

CLAIM OF

GETTY OIL COMPANY

KNOWN AS THE

332878 Nos. 32, 34 AND 43 LODE

SITUATE IN
Secs. 32 & 33, T.28N., R.78W., 6th P.M.
CARBON COUNTY
Lat. 42° 21.0'N., Long. 106° 11.7'W.,
at Cor. No. 3, 332878 No. 34 Lode

0 50 100 200 300 400 500 600
Feet
Magnetic Declination, 15° 30' E.

Surveyed, July 9, 1969 to July 11, 1969
By Robert J. Smith, Mineral Surveyor

UNITED STATES DEPARTMENT OF THE INTERIOR
BUREAU OF LAND MANAGEMENT

Cheyenne, Wyoming *July 21, 1970*

I hereby certify that this plat of Mineral Survey No. 659, Wyoming, is strictly conformable to the field notes of said survey which have been examined and approved.

John T. Wasserburger
Chief, Division of Engineering

659

GPO 856368

7115

Cancellation Notice for this Plat

CANCELLED

December 29, 2004

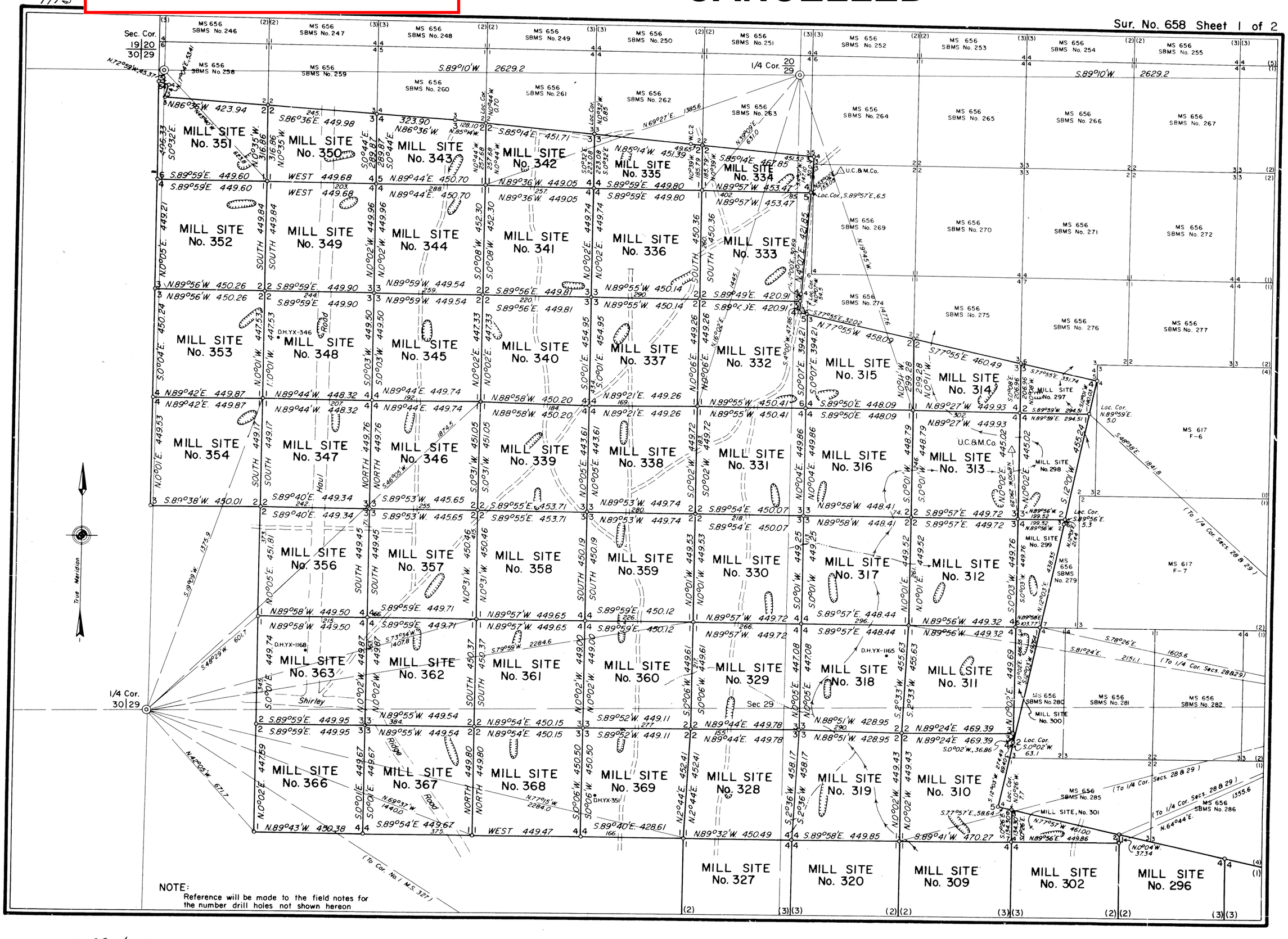

658-1

Cancellation Notice for this Plat

7114

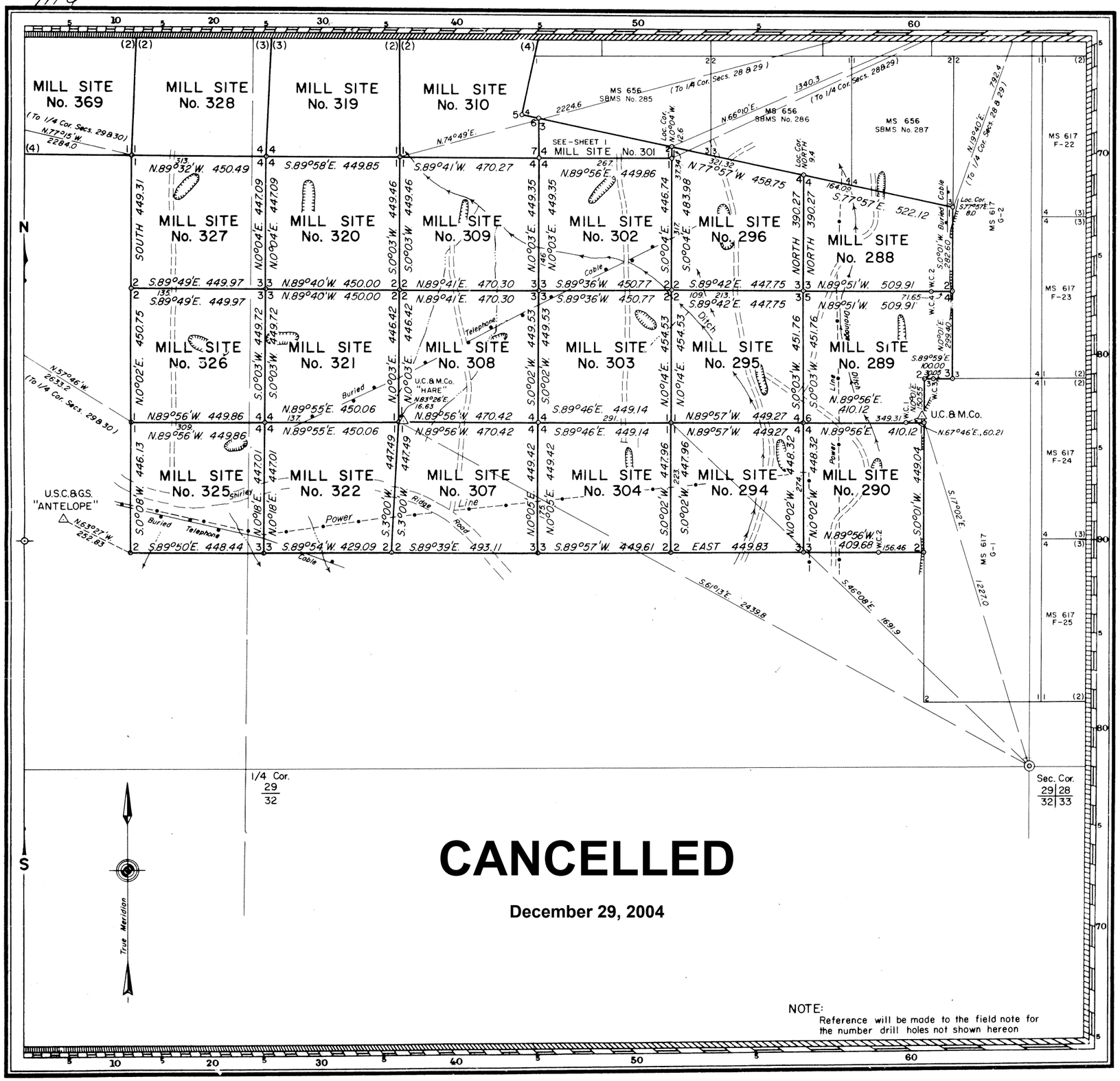

Sur. No. 658 Sheet 2 of 2

MINERAL SURVEY No. 658 WYOMING

CLAIM OF

UTAH CONSTRUCTION AND MINING COMPANY

KNOWN AS THE

SHIRLEY BASIN MILL SITES Nos. 288 to 290, 294 to 304, 307 to 322, 325 to 354, 356 to 363 and 366 to 369, inclusive.

CANCELLED

SITUATE IN
Secs. 29 & 30, T. 28 N., R. 78 W., 6th P.M.
Carbon County

0 50 100 200 300 400 500 600
Feet

Magnetic Declination, 14°30' E.

Surveyed, June 11 to August 21, 1969
By John V. Meldrum, Mineral Surveyor.

UNITED STATES DEPARTMENT OF THE INTERIOR
BUREAU OF LAND MANAGEMENT

Cheyenne, Wyoming *February 26, 1971*

I hereby certify that this plat of Mineral Survey No. 658, Wyoming, is strictly conformable to the field notes of said survey which have been examined and approved.

John T. Wassinger
Chief, Division of Engineering

658-2

GPO 856368

Cancellation Notice for this Plat

NOTE:
Reference will be made to the field notes for the number drill holes not shown hereon

CANCELLED

December 29, 2004

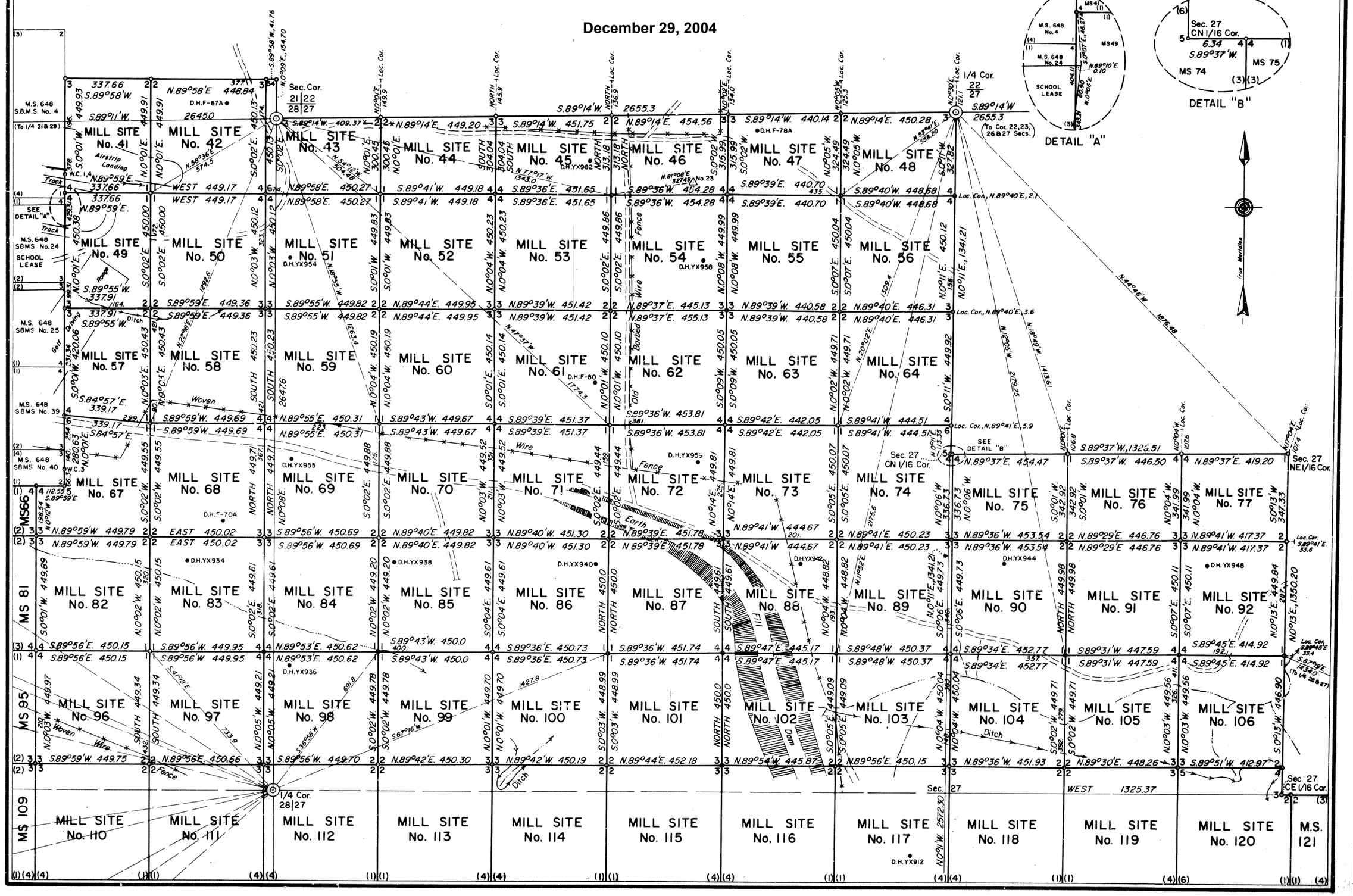

657-1

Cancellation Notice for this Plat

CANCELLED

December 29, 2004

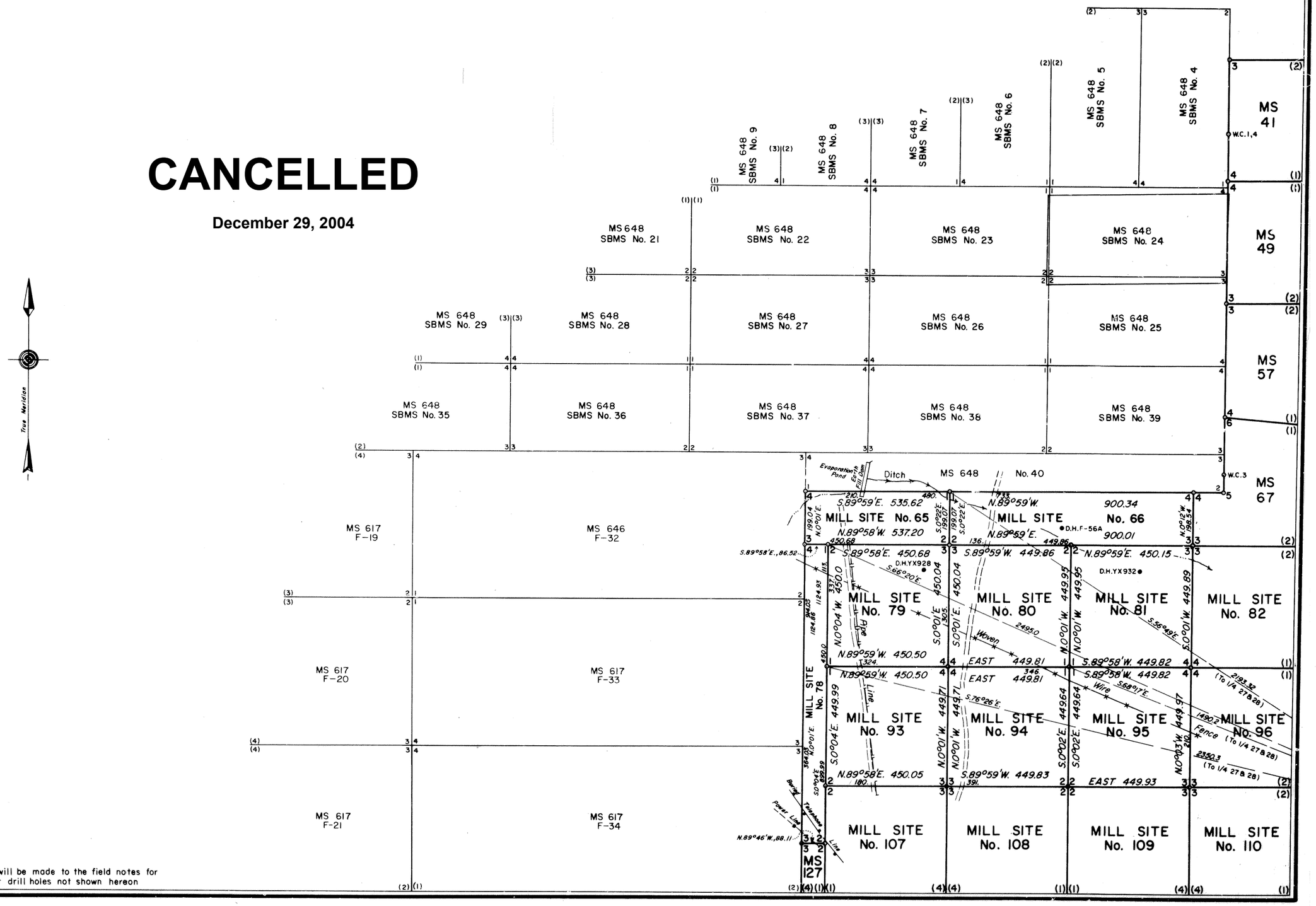

NOTE:
Reference will be made to the field notes for the number drill holes not shown hereon

657-2

Cancellation Notice for this Plat

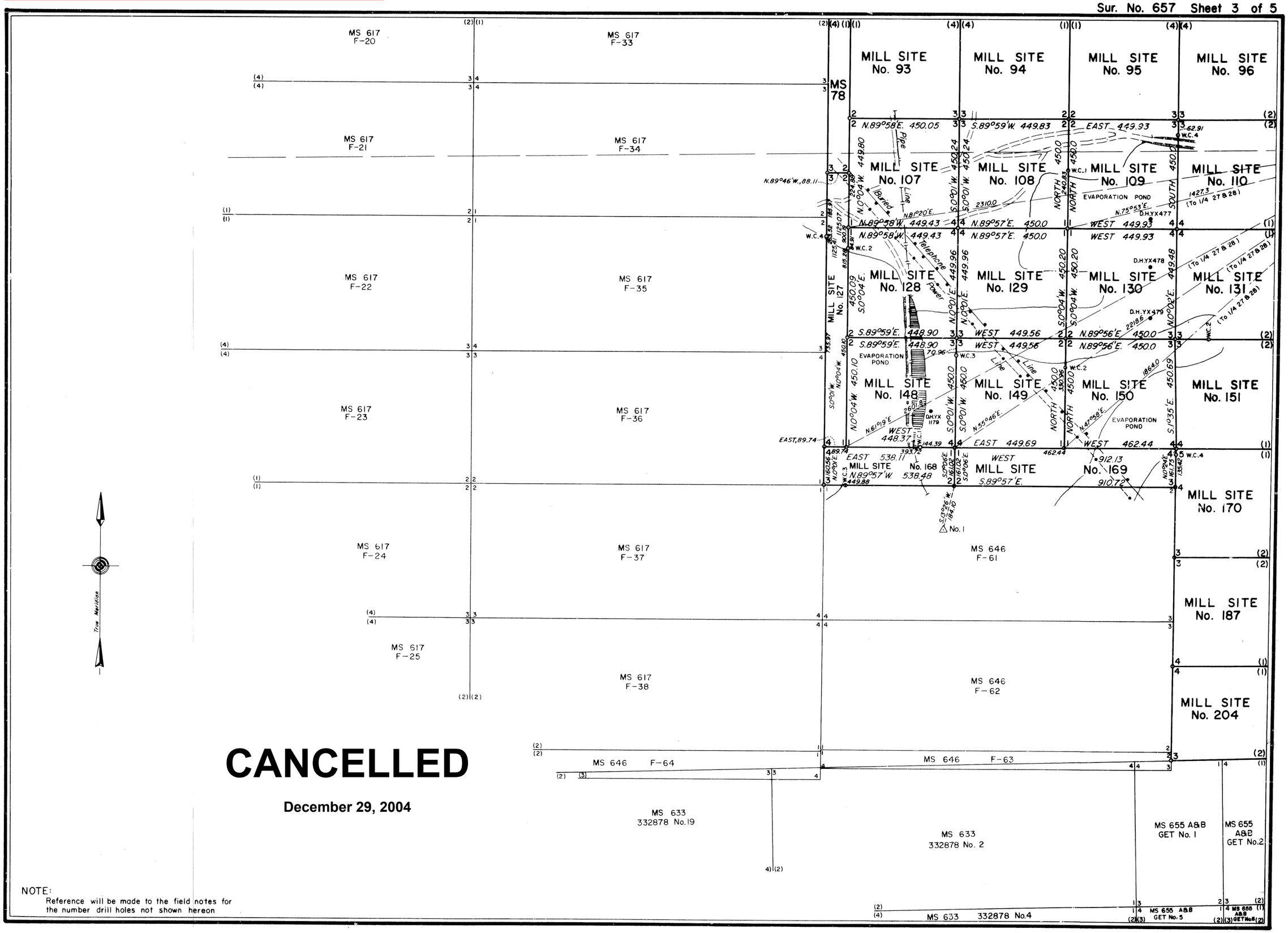

CANCELLED

December 29, 2004

NOTE:
Reference will be made to the field notes for the number drill holes not shown hereon

657-3

Cancellation Notice for this Plat

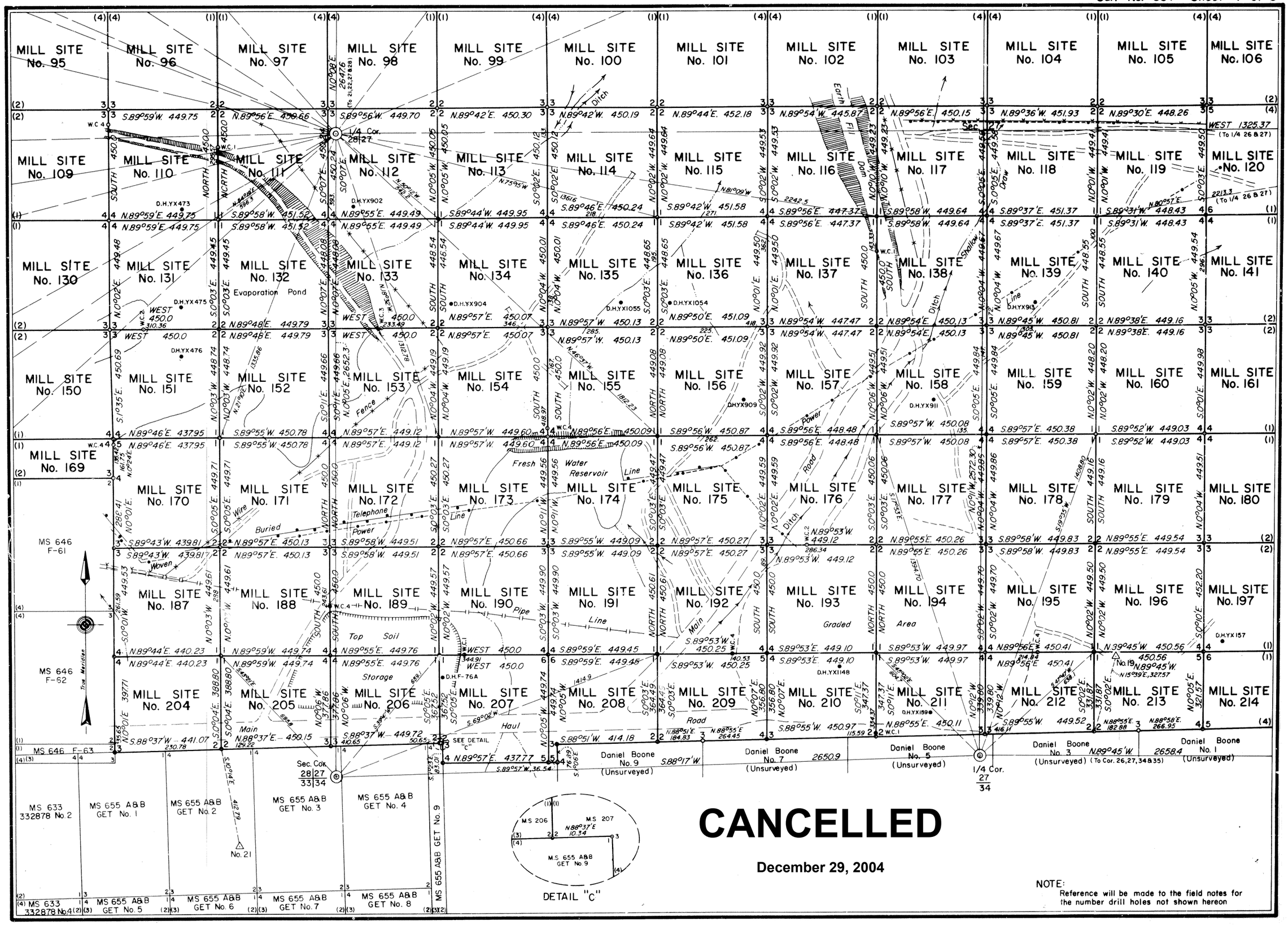

CANCELLED

December 29, 2004

NOTE:
Reference will be made to the field notes for the number drill holes not shown hereon

657-4

Cancellation Notice for this Plat

CANCELLED

December 29, 2004

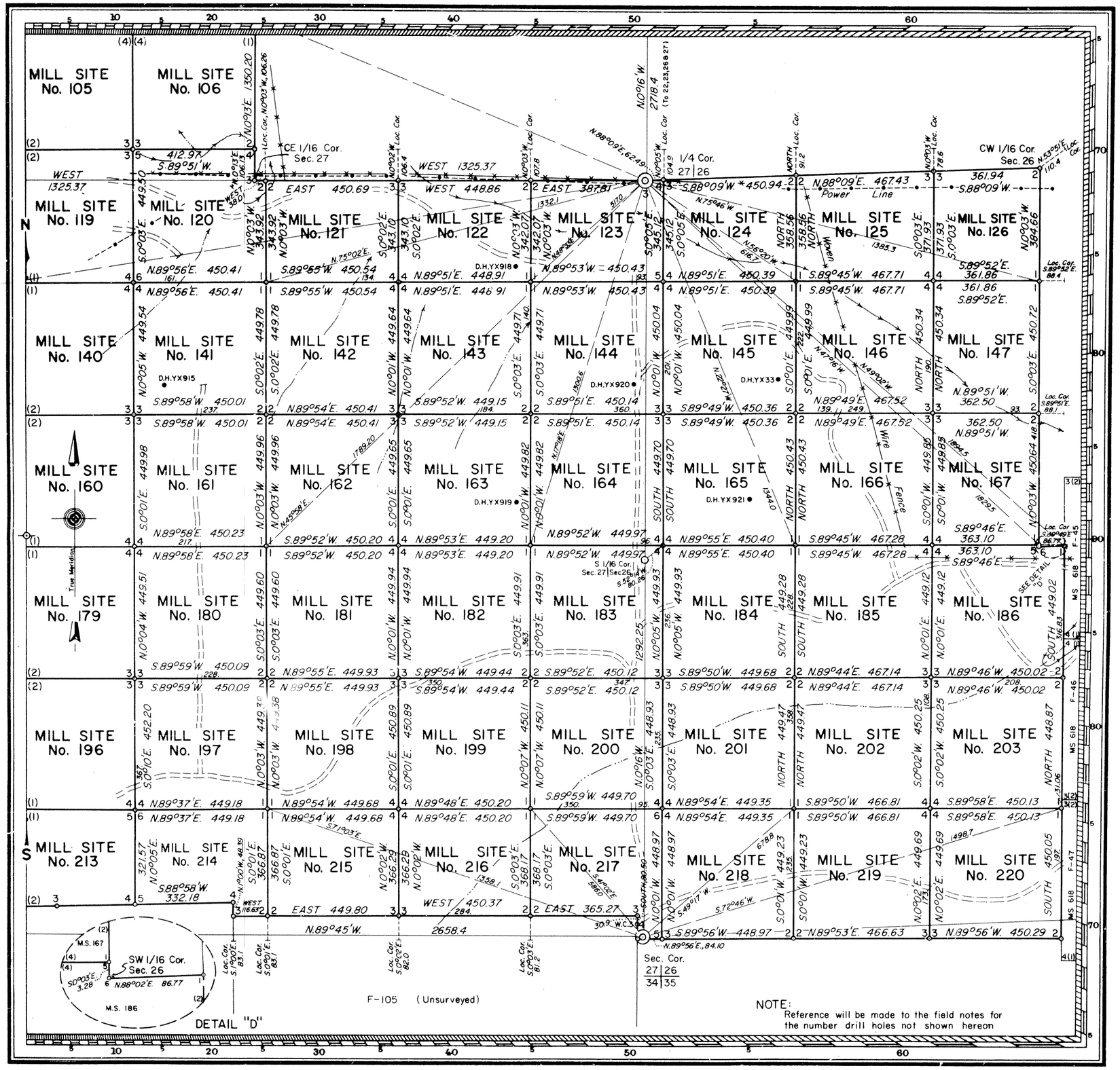

MINERAL SURVEY NO. 657 WYOMING

CLAIM OF

UTAH CONSTRUCTION AND MINING COMPANY

KNOWN AS THE

SHIRLEY BASIN MILL SITES Nos. 41 to 220, Inclusive

SITUATE IN

Secs. 21, 26, 27, 28, 34 & 35, T. 28 N., R. 78 W.
Carbon County

CANCELLED

0 50 100 200 300 400 500 600
Feet
Magnetic Declination, 14°30'E.

Surveyed, March 20 to August 19, 1969
By John V. Meldrum, Mineral Surveyor

UNITED STATES DEPARTMENT OF THE INTERIOR
BUREAU OF LAND MANAGEMENT

Cheyenne, Wyoming *February 25, 1971*

I hereby certify that this plat of Mineral Survey No. 657, Wyoming, is strictly conformable to the field notes of said survey which have been examined and approved.

John T. Wasselange

Chief, Division of Engineering

657-5

GPO 856368

7104

Cancellation Notice for this Plat

CANCELLED

December 29, 2004

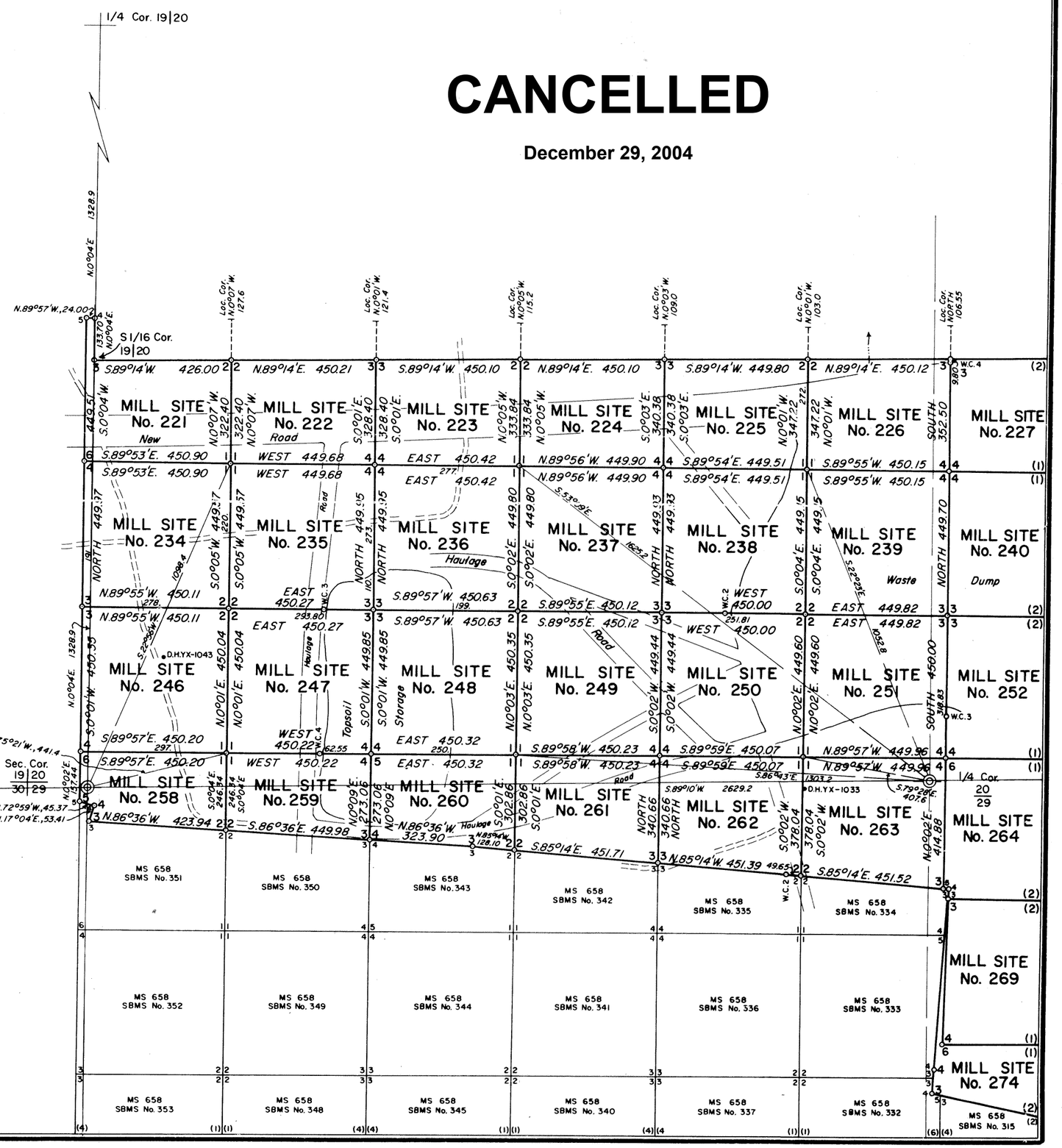

NOTE:
Reference will be made to the field notes for the number drill holes not shown hereon

656-1

656-1

Cancellation Notice for this Plat

2105

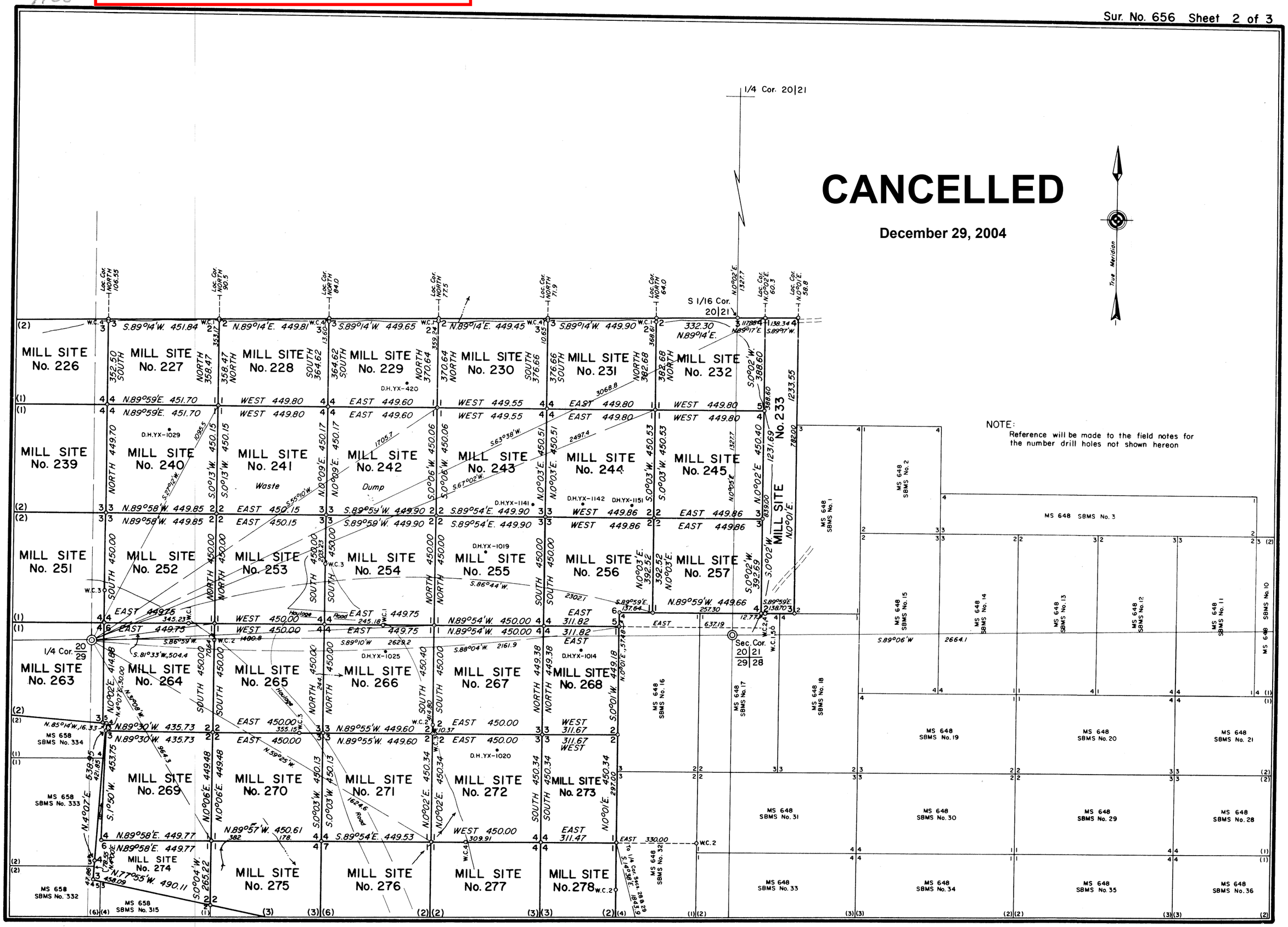

NOTE:
Reference will be made to the field notes for the number drill holes not shown hereon

656-2

656-2

Cancellation Notice for this Plat

7106

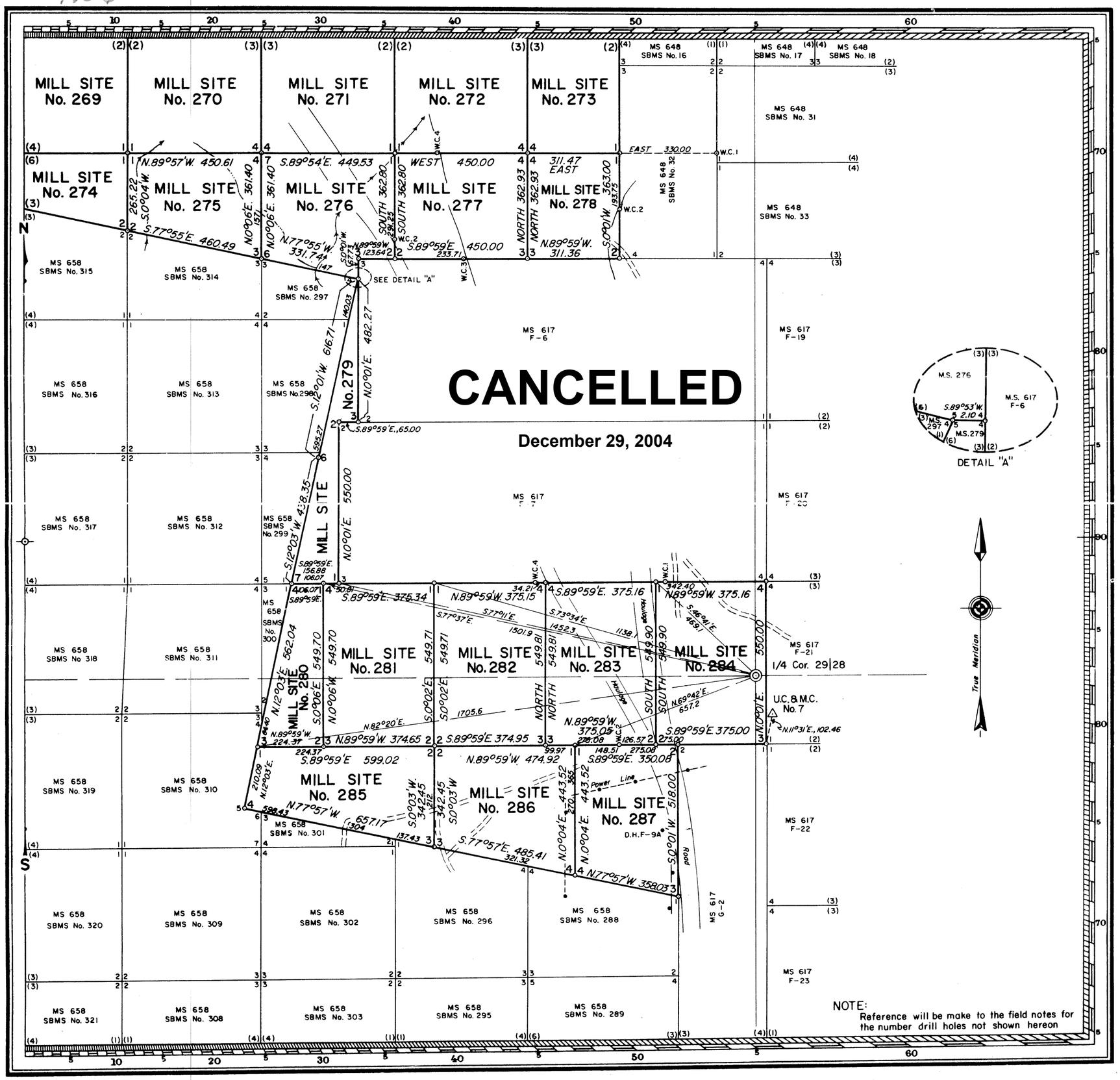

MINERAL SURVEY NO. 656 WYOMING

CLAIM OF

UTAH CONSTRUCTION AND MINING COMPANY

KNOWN AS THE

SHIRLEY BASIN MILL SITES Nos. 221 to 287, Inclusive

SITUATE IN
Secs. 19, 20, 21, 28, 29 & 30, T. 28 N., R. 78 W., 6th P.M.
Carbon County

0 50 100 200 300 400 500 600
Feet
Magnetic Declination, 14° 30' E.

Surveyed, May 14, 1969 to August 21, 1969
By John V. Meldrum, Mineral Surveyor

UNITED STATE DEPARTMENT OF THE INTERIOR
BUREAU OF LAND MANAGEMENT

Cheyenne, Wyoming *January 25, 1971*

I hereby certify that this plat of Mineral Survey No. 656, Wyoming, is strictly conformable to the field notes of said survey which have been examined and approved.

John T. Wasselungen
Chief, Division of Engineering

656-3

656-3

GPO 856368

7070

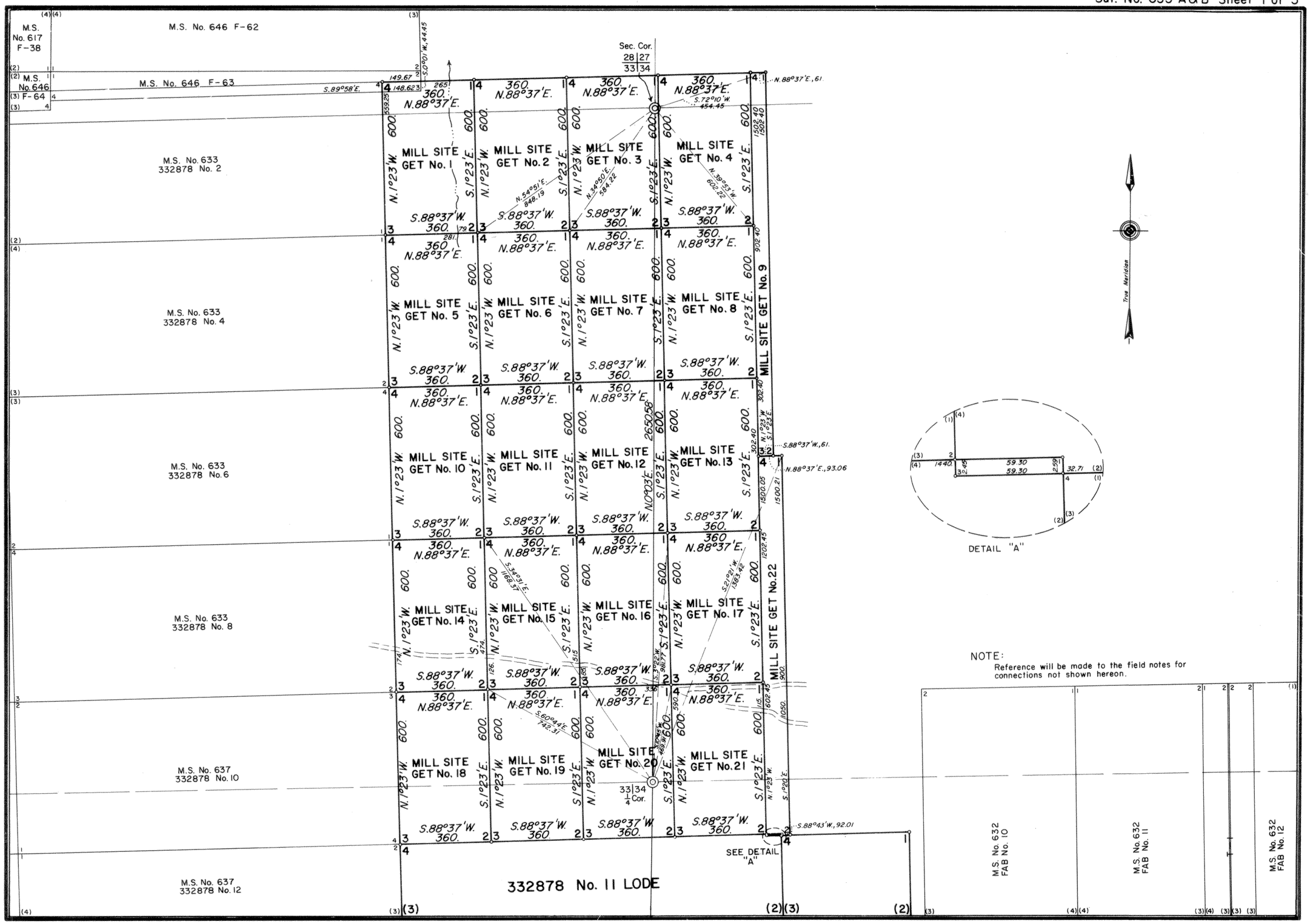
M.S. No. 617 F-38
M.S. No. 646 F-62
M.S. No. 646 F-63
M.S. No. 646 F-64
M.S. No. 633 332878 No. 2
M.S. No. 633 332878 No. 4
M.S. No. 633 332878 No. 6
M.S. No. 633 332878 No. 8
M.S. No. 637 332878 No. 10
M.S. No. 637 332878 No. 12
Sec. Cor. 28 27 33 34
33 34 1/4 Cor.
MILL SITE GET No. 1
MILL SITE GET No. 2
MILL SITE GET No. 3
MILL SITE GET No. 4
MILL SITE GET No. 5
MILL SITE GET No. 6
MILL SITE GET No. 7
MILL SITE GET No. 8
MILL SITE GET No. 9
MILL SITE GET No. 10
MILL SITE GET No. 11
MILL SITE GET No. 12
MILL SITE GET No. 13
MILL SITE GET No. 14
MILL SITE GET No. 15
MILL SITE GET No. 16
MILL SITE GET No. 17
MILL SITE GET No. 18
MILL SITE GET No. 19
MILL SITE GET No. 20
MILL SITE GET No. 21
MILL SITE GET No. 22
332878 No. 11 LODE
SEE DETAIL "A"
DETAIL "A"
True Meridian
NOTE:
Reference will be made to the field notes for connections not shown hereon.
M.S. No. 632 FAB No. 10
M.S. No. 632 FAB No. 11
M.S. No. 632 FAB No. 12

655-1

7071

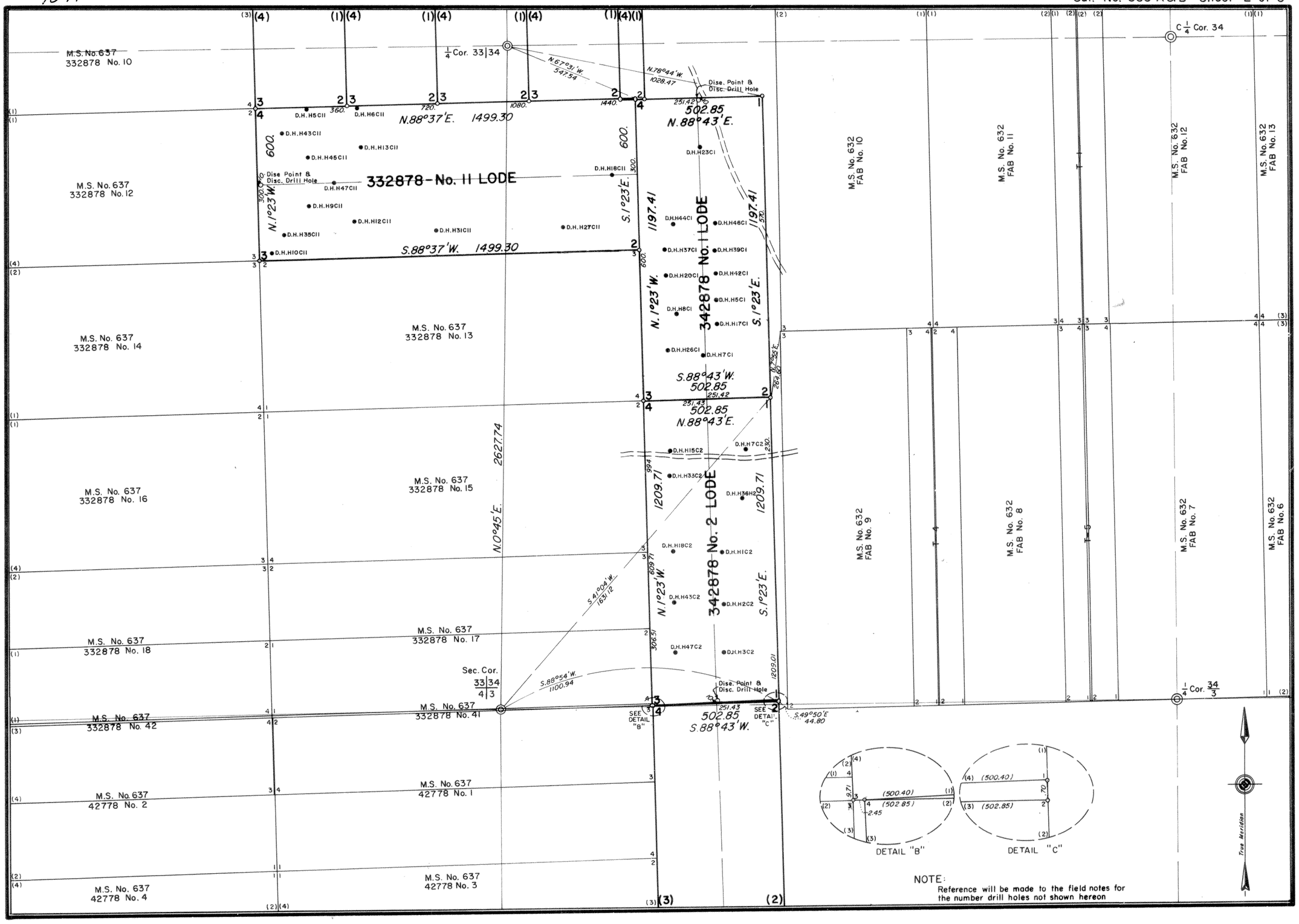

NOTE:
Reference will be made to the field notes for the number drill holes not shown hereon

655-2

7072

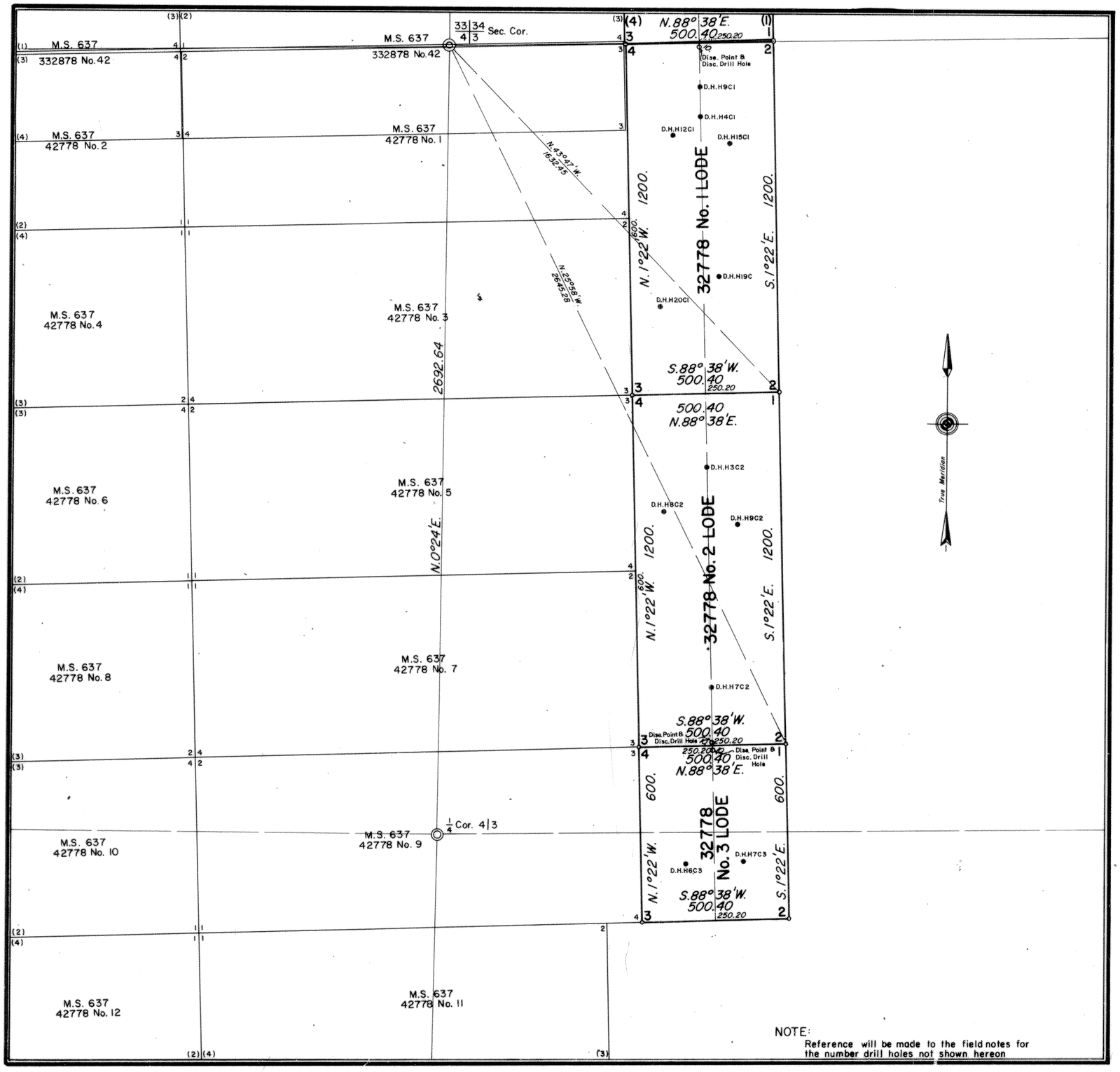

MINERAL SURVEY NO. 655 A & B WYOMING

CLAIM OF

GETTY OIL COMPANY

KNOWN AS THE

332878 No. 11 LODE, 342878 Nos. 1 & 2 LODE, 32778 Nos. 1, 2 & 3 AND MILL SITES GET Nos. 1 to 22, Inclusive

SITUATE IN

Secs. 33 & 34, T. 28 N., R. 78 W., 6th P.M.
Secs. 3 & 4, T. 27 N., R. 78 W., 6th P.M.
Carbon and Natrona County

0 50 100 200 300 400 500 600
Feet

Magnetic Declination, 15°30'E.

Surveyed, May 22, 1968 to May 31, 1968
By Robert J. Smith, Mineral Surveyor

UNITED STATES DEPARTMENT OF THE INTERIOR
BUREAU OF LAND MANAGEMENT

Cheyenne, Wyoming *May 23, 1969*

I hereby certify that this plat of Mineral Survey No. 655 A&B, Wyoming, is strictly conformable to the field notes of said survey which have been examined and approved.

John T. G. Vassenburgen
Chief, Division of Engineering

655-3

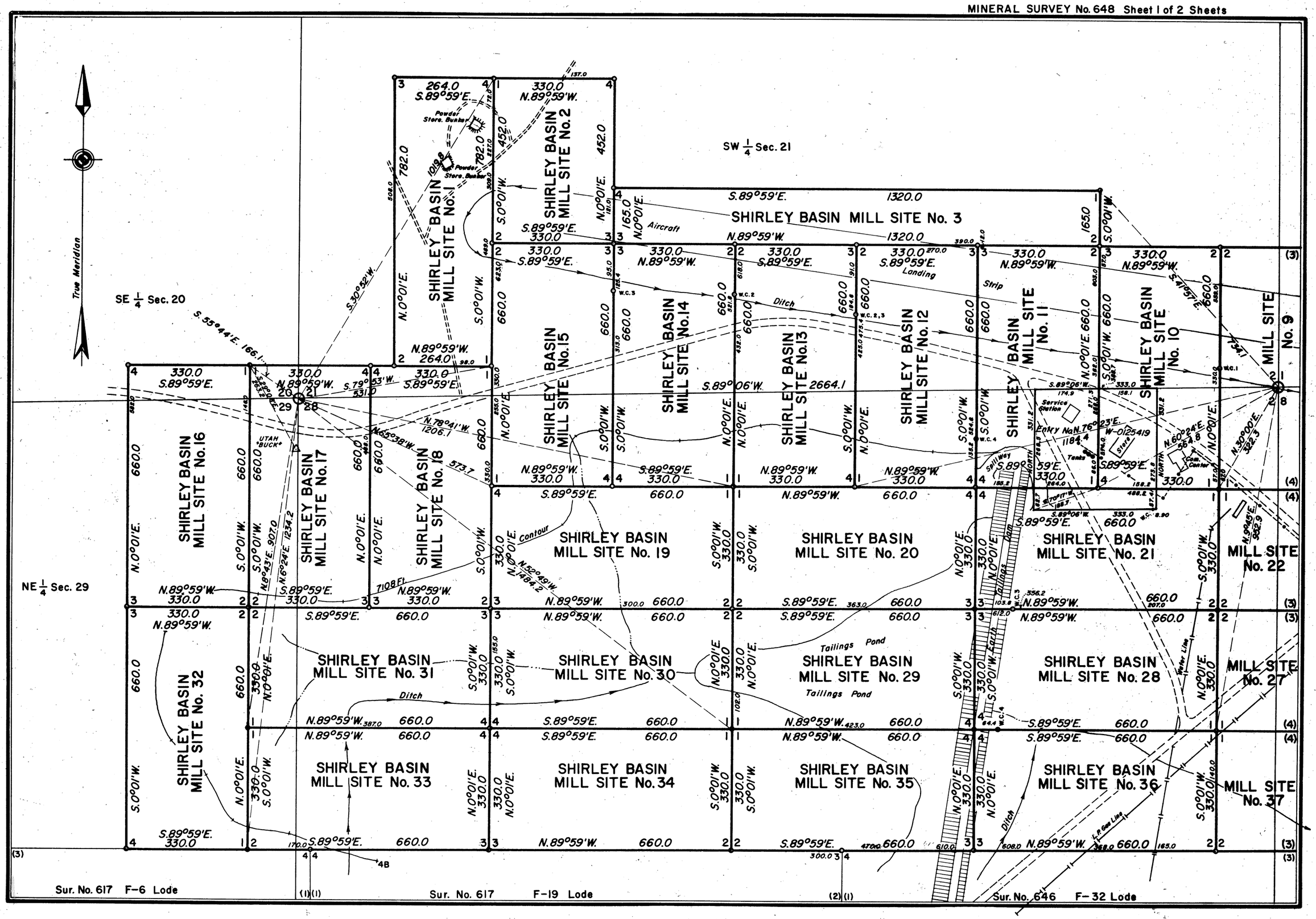
True Meridian
SE 1/4 Sec. 20
SW 1/4 Sec. 21
NE 1/4 Sec. 29
SHIRLEY BASIN MILL SITE No. 1
SHIRLEY BASIN MILL SITE No. 2
SHIRLEY BASIN MILL SITE No. 3
SHIRLEY BASIN MILL SITE No. 9
SHIRLEY BASIN MILL SITE No. 10
SHIRLEY BASIN MILL SITE No. 11
SHIRLEY BASIN MILL SITE No. 12
SHIRLEY BASIN MILL SITE No. 13
SHIRLEY BASIN MILL SITE No. 14
SHIRLEY BASIN MILL SITE No. 15
SHIRLEY BASIN MILL SITE No. 16
SHIRLEY BASIN MILL SITE No. 17
SHIRLEY BASIN MILL SITE No. 18
SHIRLEY BASIN MILL SITE No. 19
SHIRLEY BASIN MILL SITE No. 20
SHIRLEY BASIN MILL SITE No. 21
SHIRLEY BASIN MILL SITE No. 22
SHIRLEY BASIN MILL SITE No. 27
SHIRLEY BASIN MILL SITE No. 28
SHIRLEY BASIN MILL SITE No. 29
SHIRLEY BASIN MILL SITE No. 30
SHIRLEY BASIN MILL SITE No. 31
SHIRLEY BASIN MILL SITE No. 32
SHIRLEY BASIN MILL SITE No. 33
SHIRLEY BASIN MILL SITE No. 34
SHIRLEY BASIN MILL SITE No. 35
SHIRLEY BASIN MILL SITE No. 36
SHIRLEY BASIN MILL SITE No. 37
Aircraft Landing Strip
Ditch
Contour
Tailings Pond
Service Station
Entry No. W-0125419
Tanks
Store
Spillway
Earth Tailings Dam
Water Line
L.P. Gas Line
Powder Store. Bunker
UTAH "BUCK"
Sur. No. 617 F-6 Lode
Sur. No. 617 F-19 Lode
Sur. No. 646 F-32 Lode

648-1

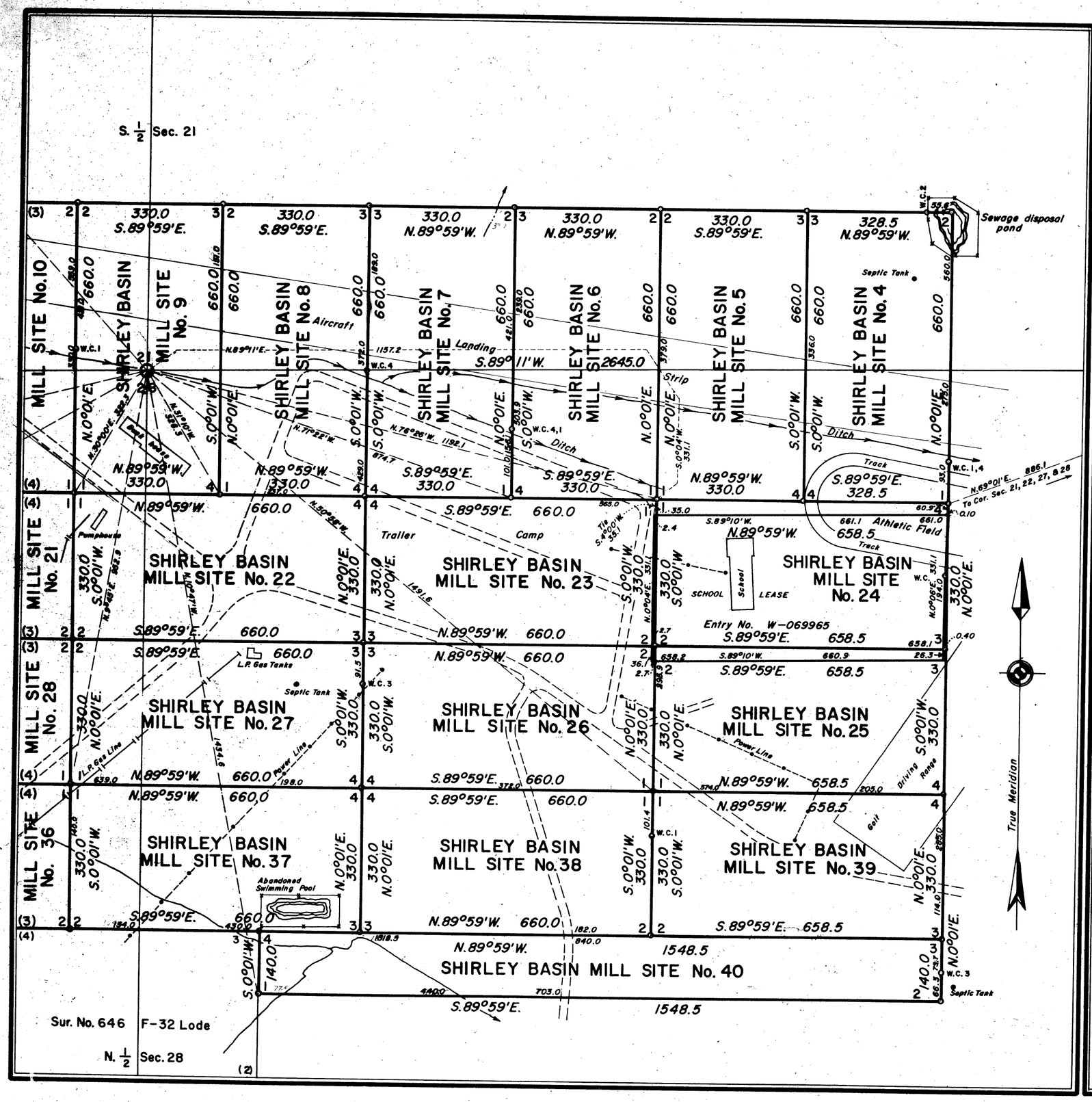

MINERAL SURVEY No. 648 WYOMING

CLAIM OF

UTAH MINING CORPORATION

KNOWN AS THE

SHIRLEY BASIN MILL SITES Nos. 1 to 40, inclusive.

SITUATE IN

Secs. 20, 21, 28 and 29, T. 28 N., R. 78 W., 6th. P.M.
Carbon County

010 50 100 200 300 400 500 600
Feet

Magnetic Declination, 14°30'E.

Surveyed Sept. 4, 1962 to Sept. 11, 1962
By John V. Meldrum, Mineral Surveyor

UNITED STATES DEPARTMENT OF THE INTERIOR
BUREAU OF LAND MANAGEMENT

Cheyenne, Wyoming *July 2, 1963*

I hereby certify that this plat of Mineral Survey No. 648, Wyoming, is strictly conformable to the field notes of said survey which have been examined and approved.

Dale H. Long
Chief, Division of Engineering

648-2

Mineral Survey No. 647, Sheet 1 of 3 Sheets

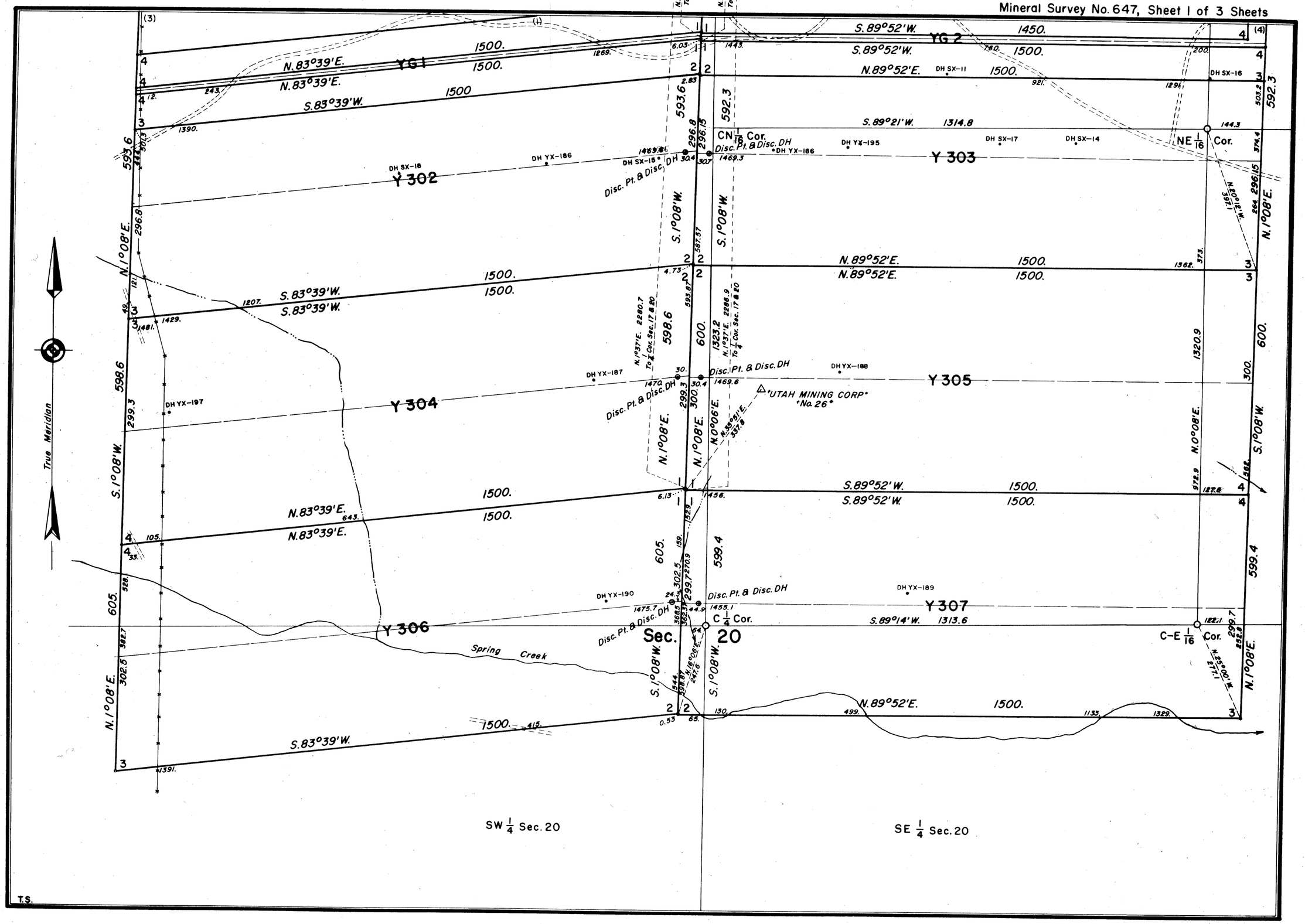

647-1

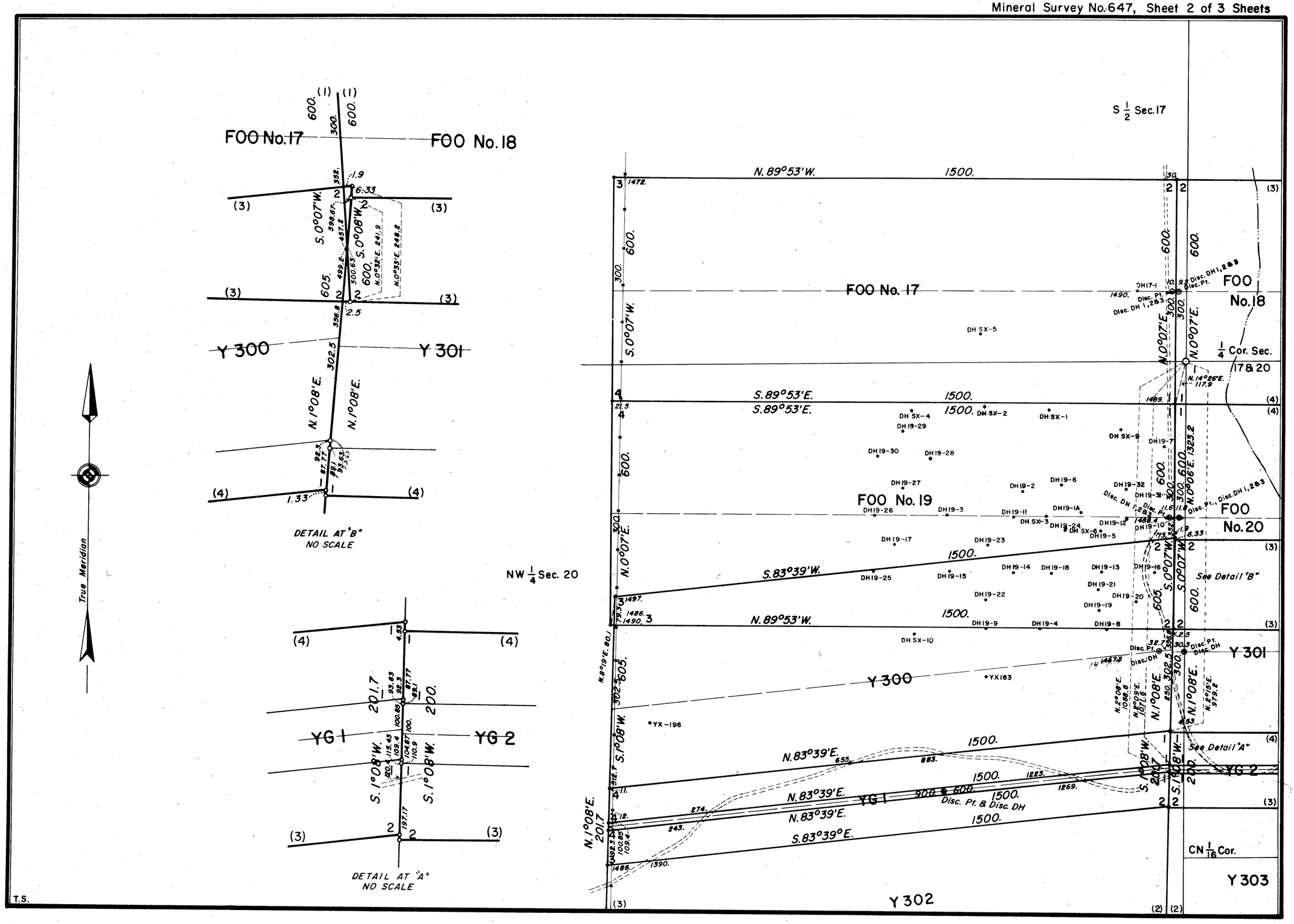
FOO No. 17
FOO No. 18
Y 300
Y 301
S. 0°07'W.
S. 0°08'W.
N. 1°08'E.
N. 1°08'E.
N. 0°32'E. 241.9
N. 0°33'E. 248.8
DETAIL AT "B"
NO SCALE
True Meridian
NW 1/4 Sec. 20
YG 1
YG 2
S. 1°08'W.
S. 1°08'W.
N. 1°08'E.
201.7
200.
DETAIL AT "A"
NO SCALE
S 1/2 Sec. 17
N. 89°53'W.
1500.
S. 89°53'E.
S. 89°53'E.
1500.
FOO No. 17
S. 0°07'W.
N. 0°07'E.
N. 0°07'E.
N. 0°07'E.
1/4 Cor. Sec. 17 & 20
N. 14°26'E. 117.9
FOO No. 18
FOO No. 19
FOO No. 20
S. 83°39'W.
1500.
N. 89°53'W.
1500.
See Detail "B"
See Detail "A"
Y 300
Y 301
N. 83°39'E.
1500.
N. 83°39'E.
N. 83°39'E.
S. 83°39°E.
1500.
Disc. Pt. & Disc. DH
YG 1
YG 2
N. 1°08'E.
201.7
S. 1°08'W.
200.
CN 1/16 Cor.
Y 303
Y 302
T.S.

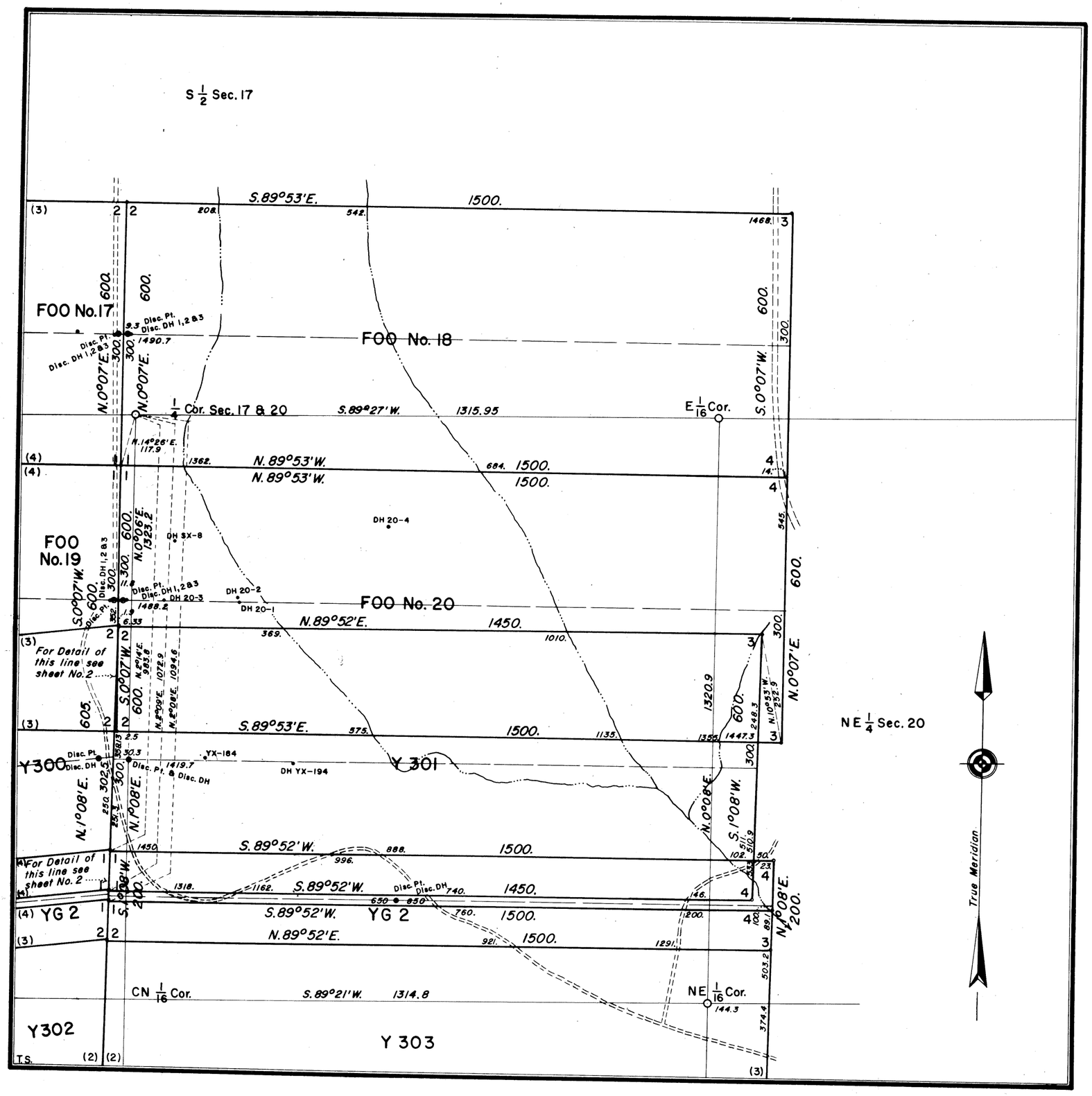

MINERAL SURVEY No. 647 WYOMING

CLAIM OF

UTAH MINING CORPORATION

KNOWN AS THE

FOO Nos. 17, 18, 19 & 20, Y300 to Y307 INCL., YG1 AND YG2 LODES

SITUATE IN

Secs. 17 & 20, T. 28 N., R. 78 W., 6th P.M.
CARBON COUNTY

0 50 100 200 300 400 500 600
FEET

Magnetic Declination 14° 30' E.

Surveyed Aug. 17, 1962 to Sept. 8, 1962
By John V. Meldrum, Mineral Surveyor

UNITED STATES DEPARTMENT OF THE INTERIOR
BUREAU OF LAND MANAGEMENT

Cheyenne, Wyoming *March 11, 1963*

I hereby certify that this plat of Mineral Survey No. 647, Wyoming, is strictly conformable to the field notes of said survey which have been examined and approved.

Dale H. Long
Chief, Division of Engineering

647-3

6910

Mineral Survey No. 646 Sheet No. 1 of 3 Sheets

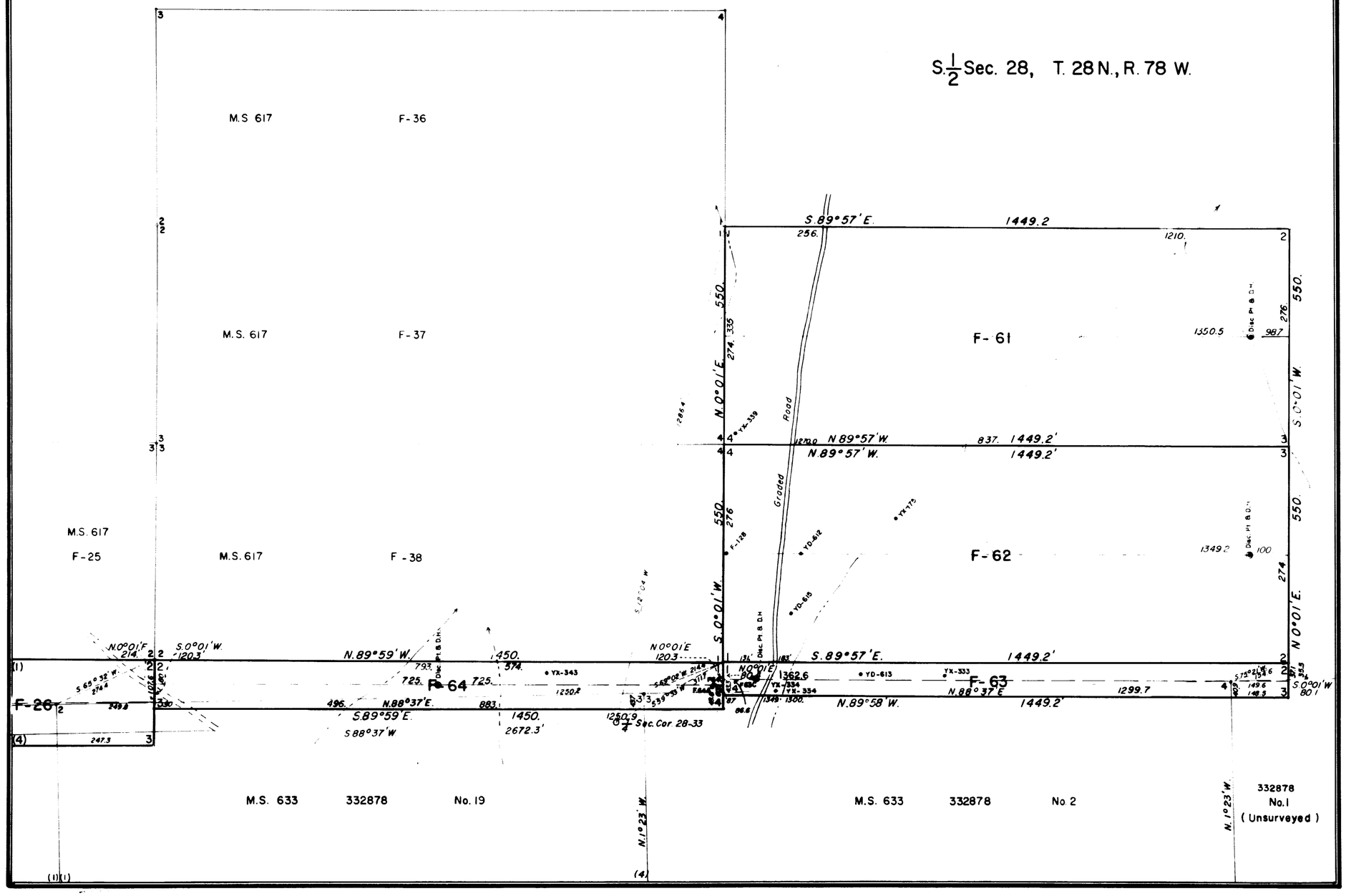

646-1

288

6911

Mineral Survey No. 646 Sheet No. 2 of 3 Sheets

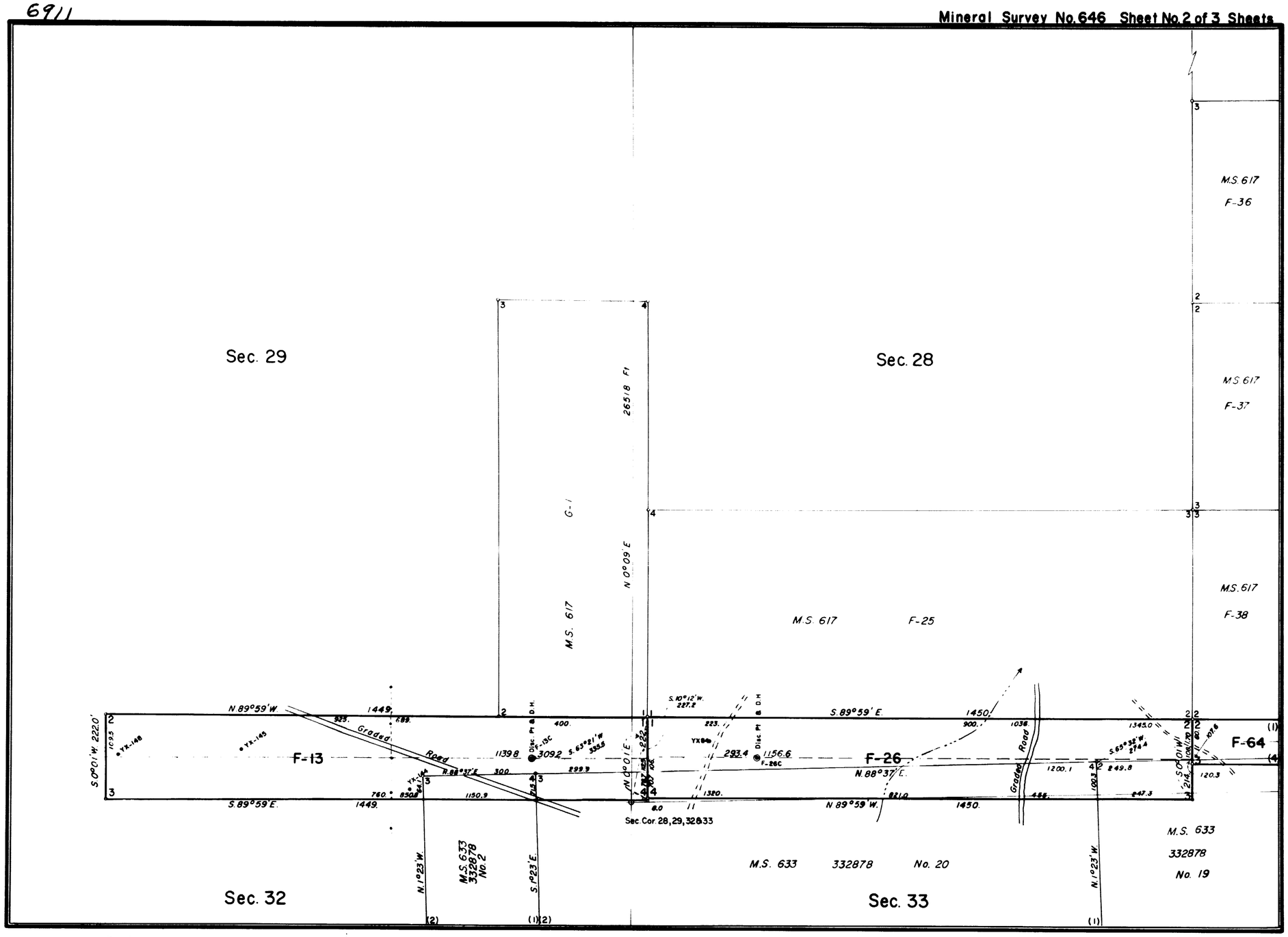

646-2

288

6912

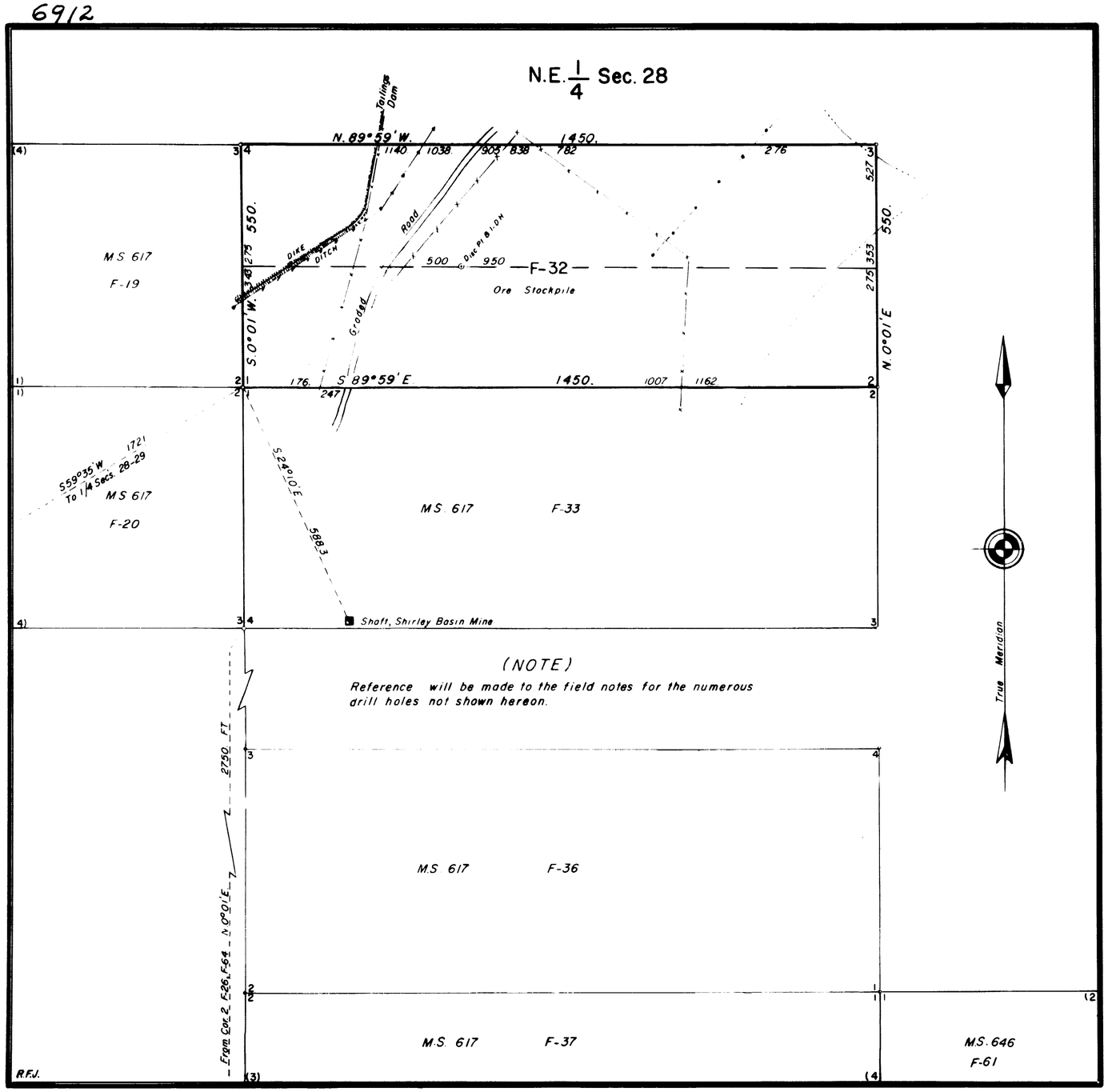

MINERAL SURVEY No. 646 WYOMING

CLAIM OF

UTAH MINING CORPORATION

KNOWN AS

F-Nos. 13, 26, 32, 61, 62, 63 AND 64 LODES

SITUATE IN

Sec's. 28, 29 AND 33, T. 28 N., R. 78 W., 6th. P.M.
CARBON COUNTY

0 100 200 300 400 500 600
Feet

Magnetic Declination 14°30'E.

Surveyed July 8, 1962 to July 20, 1962
By John V. Meldrum, Mineral Surveyor

UNITED STATES DEPARTMENT OF THE INTERIOR
BUREAU OF LAND MANAGEMENT
Division of Engineering
Cheyenne, Wyoming *March 28, 1963*

I hereby certify that this plat of Mineral Survey No. 646, Wyoming, is strictly conformably to the field notes of said survey which have been examined and approved

Dale H. Long
Chief, Division of Engineering

646-3

4969002D
288

6865

Sur. No. 637 Sheet 1 of 5

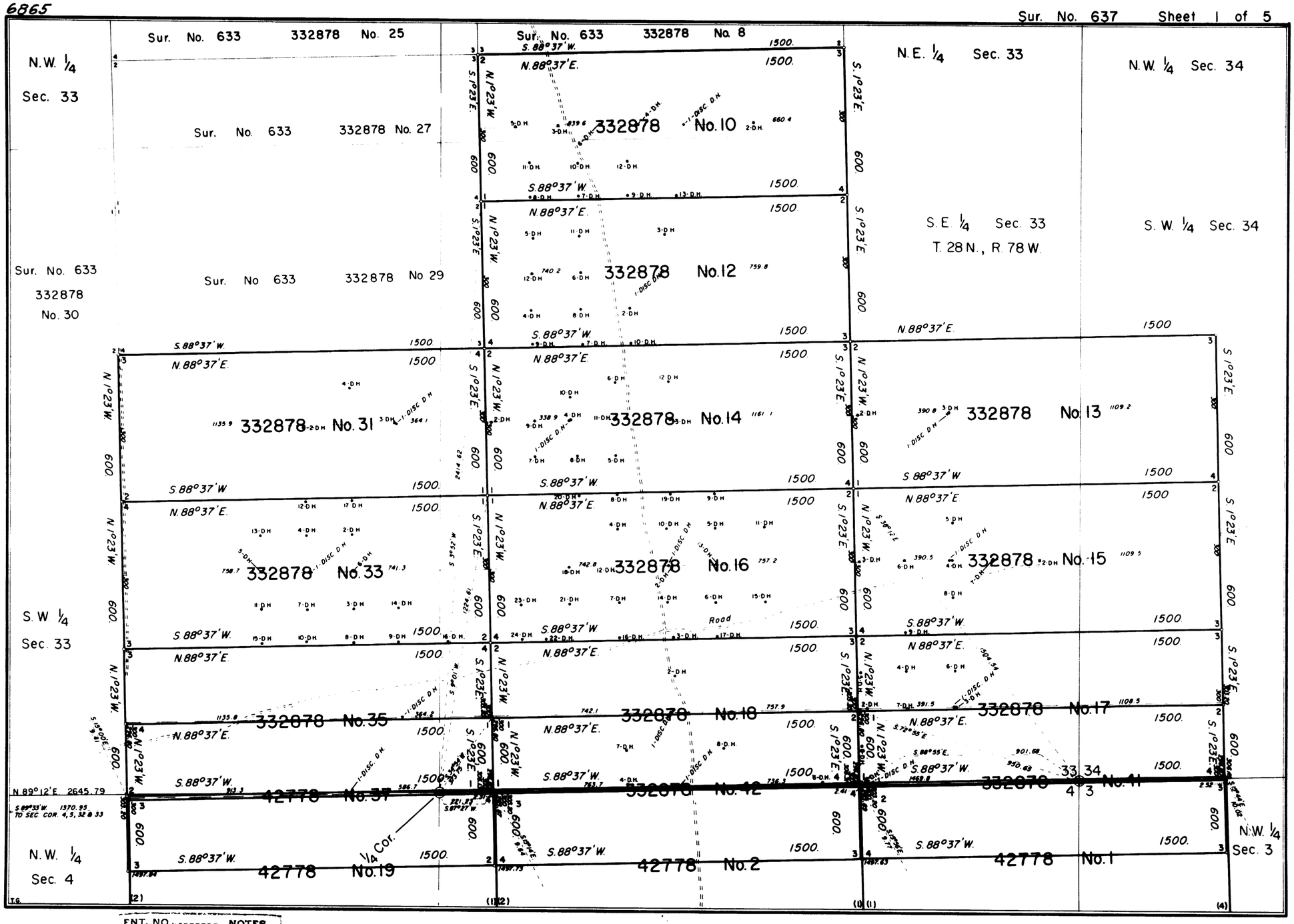

ENT. NO. ------- NOTES

PAT. NO. 123199 V. 3/8/63 332878-10, 12, 13, 14, 15, 16, 17, 18, 31, 33, 35.

C. S. NO. 290 P. --------

637-1

6866

Sur. No. 637 Sheet 2 of 5

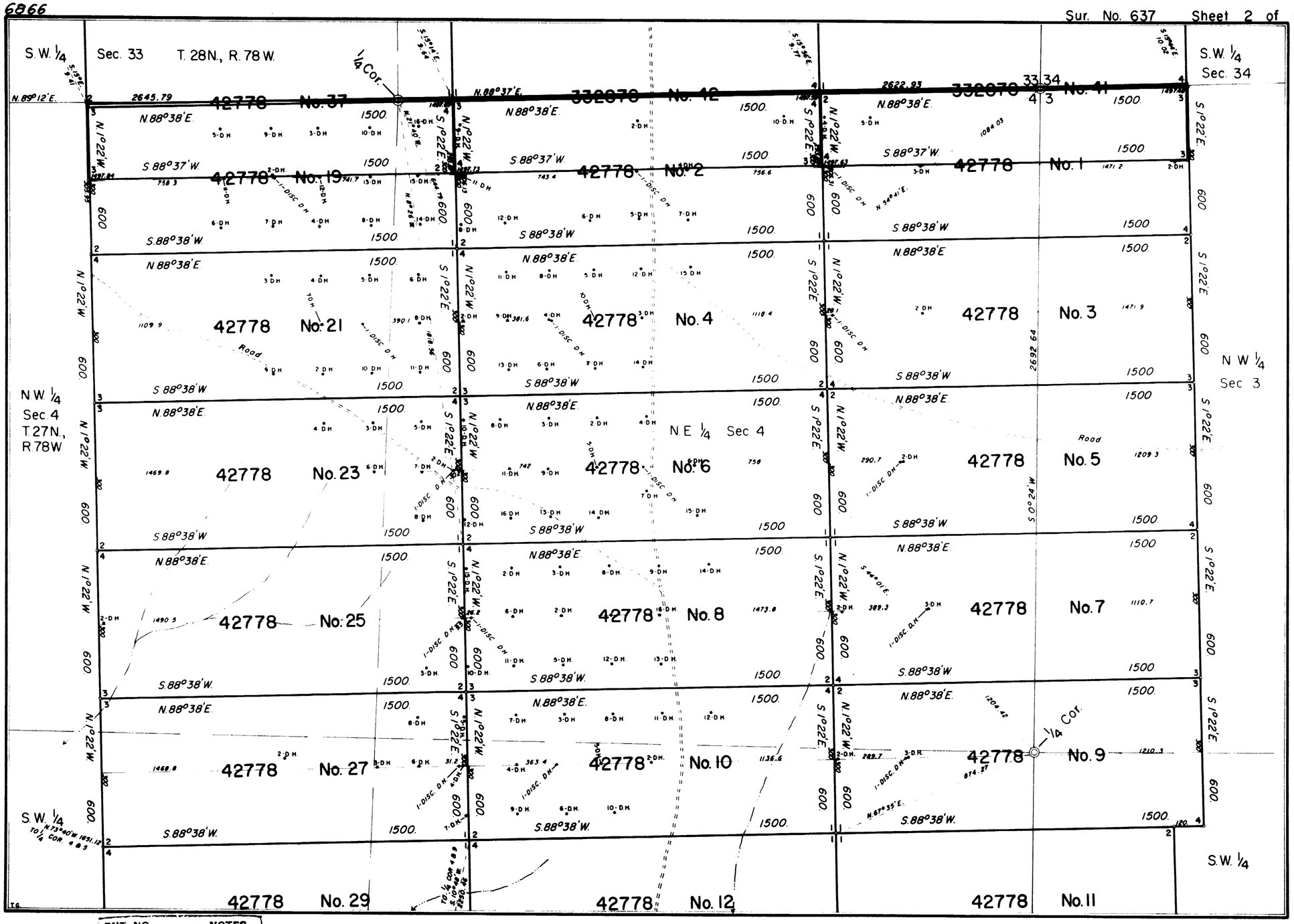

637-2

ENT. NO -------- NOTES
PAT. NO. 123200 V. 3/8/63 332878- 41 & 42. 42778- 1 thru 10, 21, 23, 25, 27, 37, 19.
C. S. NO. 303 P. --------

6867

Sur. No. 637 Sheet 3 of 5

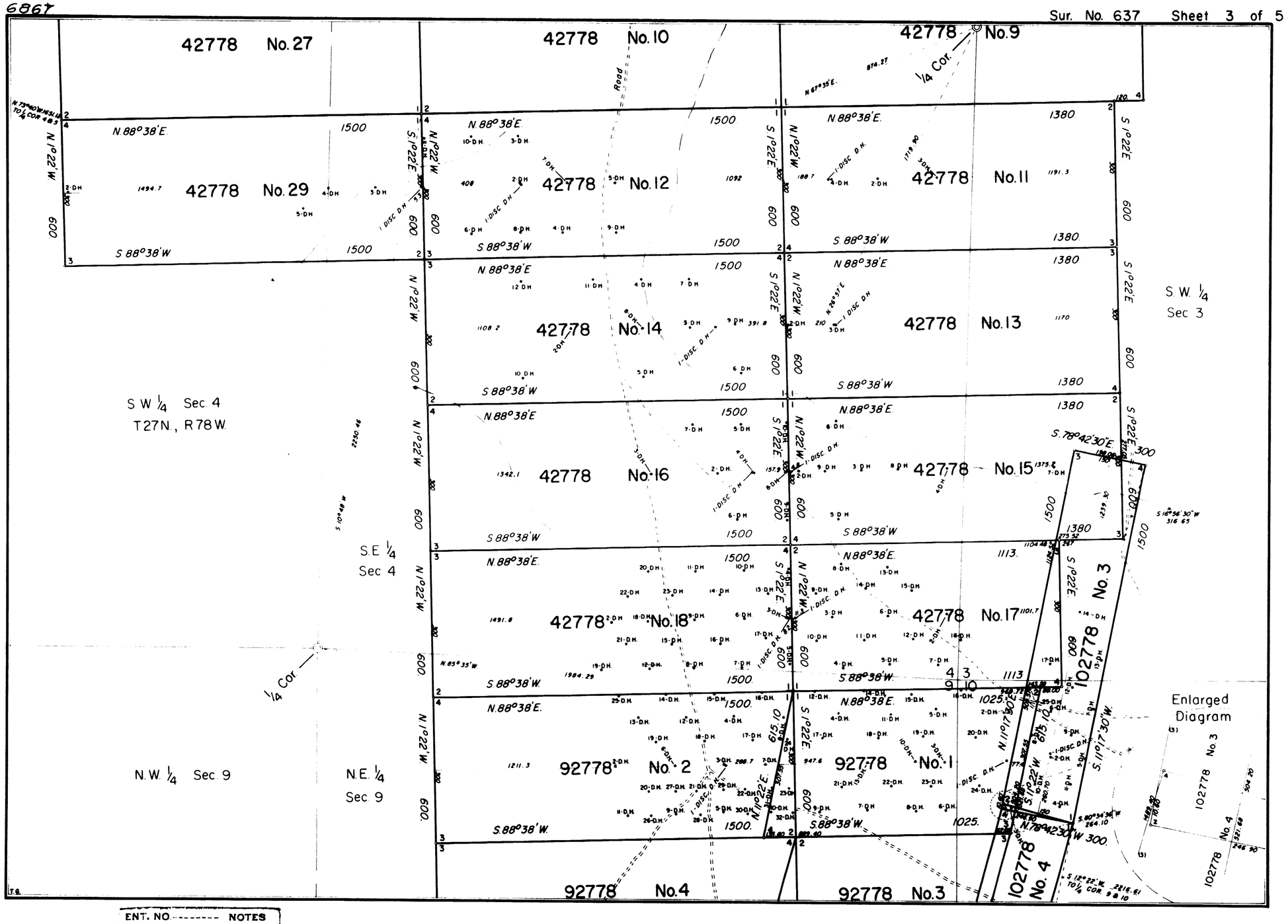

ENT. NO.-------- NOTES

PAT. NO. 123201 V. 3/8/63 42778 – 11 thru 18, 29.

C. S. NO. 303 V.---- P.--------

637-3

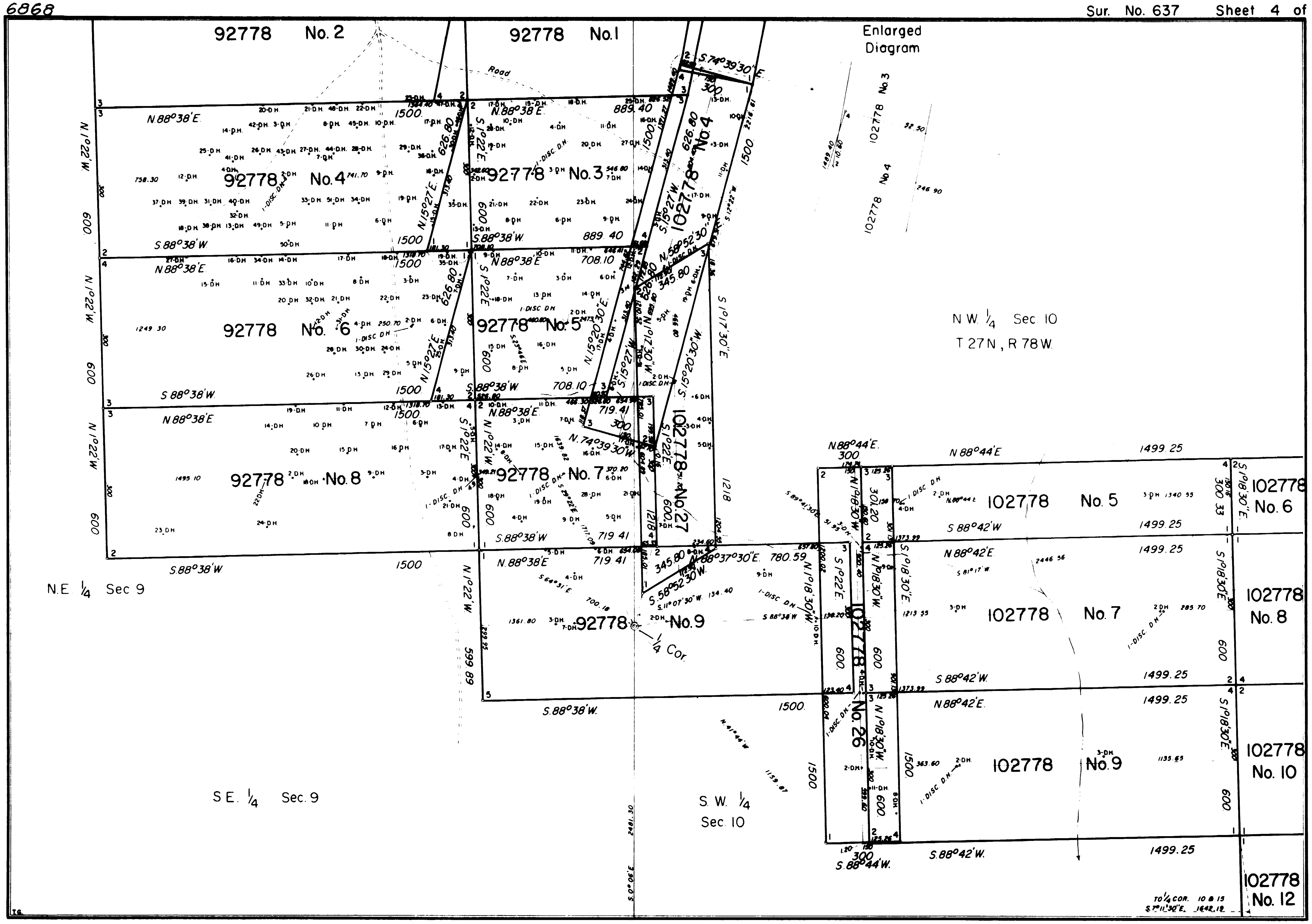

637-4

ENT. NO -------- NOTES
PAT. NO. 123202 V. 3/8/63 102778 - 3 thru 10, 12, 14, 17, 23, 26, 27.
C. S. NO. 3048305 P. --------

6869

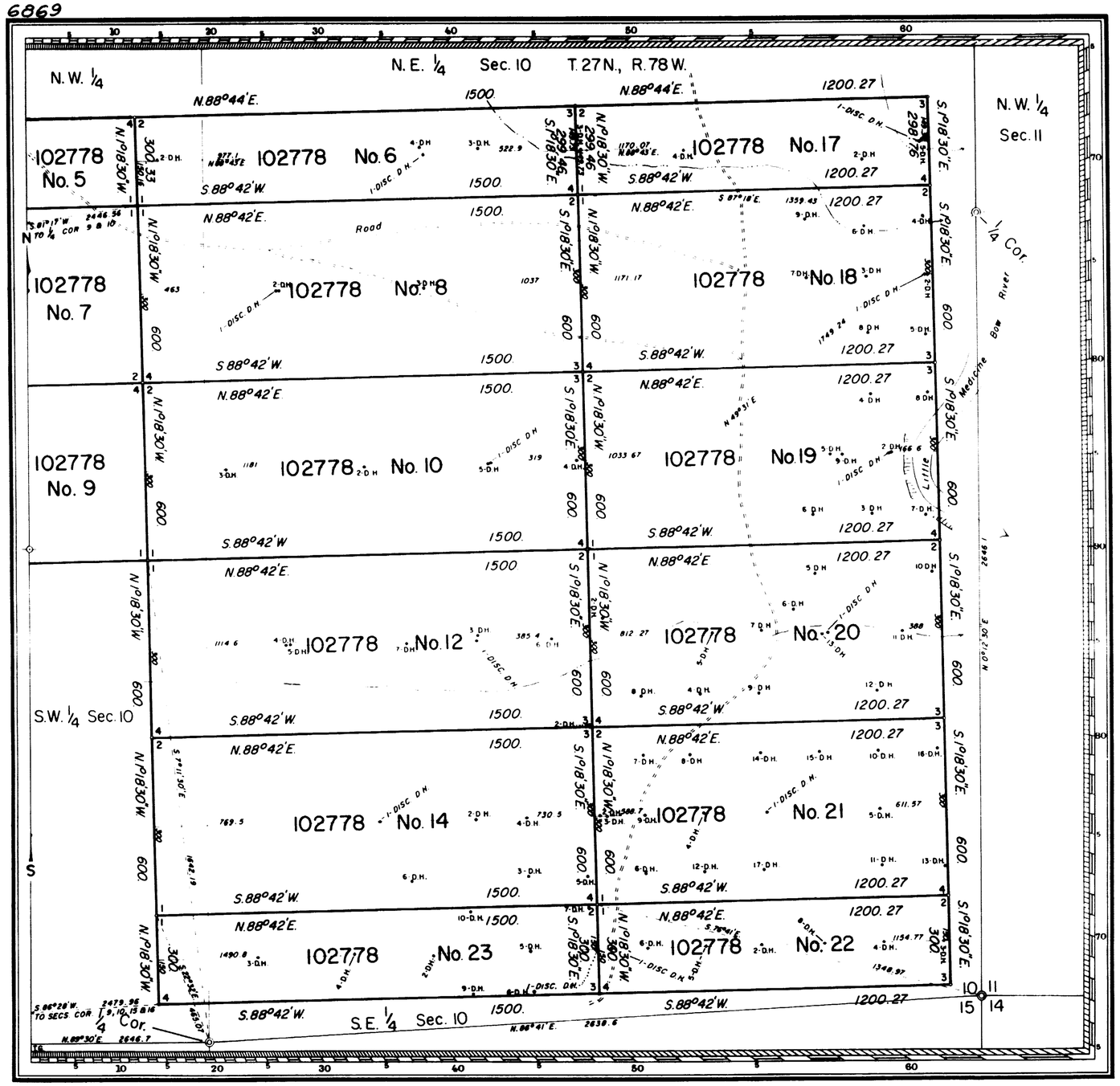

Sur. No. 637 Sheet 5 of 5

MINERAL SURVEY No. 637 WYOMING

CLAIM OF

TIDEWATER OIL COMPANY

KNOWN AS THE

332878 No. 10, 12 to 18, 31, 33, 35, 41 & 42., 42778 No. 1 to 19, 21, 23, 25, 27, 29 & 37., 92778 No. 1 to 9., 102778 No. 3 to 10, 12, 14, 17 to 23, 26 & 27. LODES

SITUATE IN

Secs. 3, 4, 9 & 10., T. 27 N., R. 78 W. 6th. P.M.
Secs. 33 & 34., T. 28 N., R. 78 W. 6th. P.M.
CARBON COUNTY
Unorganized Mining District
Cheyenne Land District
Lat. 42° 21' 09" N., Long. 106° 11' 42" W. at Cor. No. 3, 332878 No. 31

0 100 200 300 600
Feet
Magnetic Declination 15° 10' E

Surveyed December 17, 1959 to May 13, 1960
By Robert Jack Smith, Mineral Surveyor

UNITED STATES DEPARTMENT OF THE INTERIOR
BUREAU OF LAND MANAGEMENT

Cheyenne, Wyoming *April 21, 1961*

I hereby certify that this plat of Mineral Survey No. 637, Wyoming, is strictly conformable to the field notes of said survey which have been examined and approved.

Russell C. MacDonald
Office Cadastral Engineer

ENT. NO. -------- NOTES
PAT. NO. 123202 V. 3/7/63 As itemized on Sheet 4
C. S. NO. 305 P. --------

637-5

GPO 886268

Ac. 6810

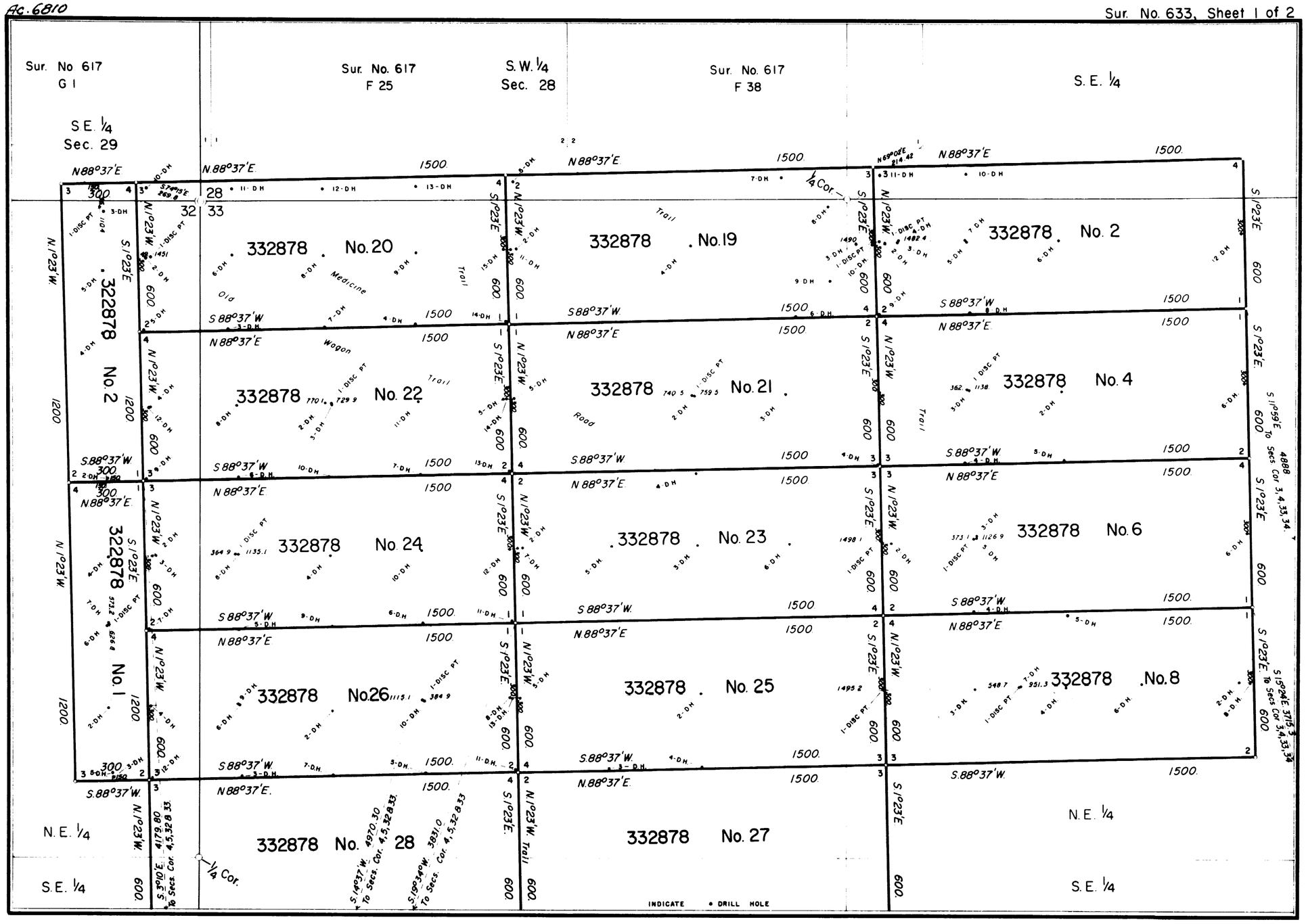
Sur. No 617
G 1
Sur. No. 617
F 25
S. W. 1/4
Sec. 28
Sur. No. 617
F 38
S. E. 1/4
S. E. 1/4
Sec. 29
332878 No. 20
332878 No. 19
332878 No. 2
332878 No. 22
332878 No. 21
332878 No. 4
332878 No. 24
332878 No. 23
332878 No. 6
332878 No. 26
332878 No. 25
332878 No. 8
332878 No. 28
332878 No. 27
332878 No. 1
N. E. 1/4
S. E. 1/4
N. E. 1/4
S. E. 1/4
1/4 Cor.
Old Medicine Wagon Trail
Road
INDICATE • DRILL HOLE

633 1

Ac. 6811

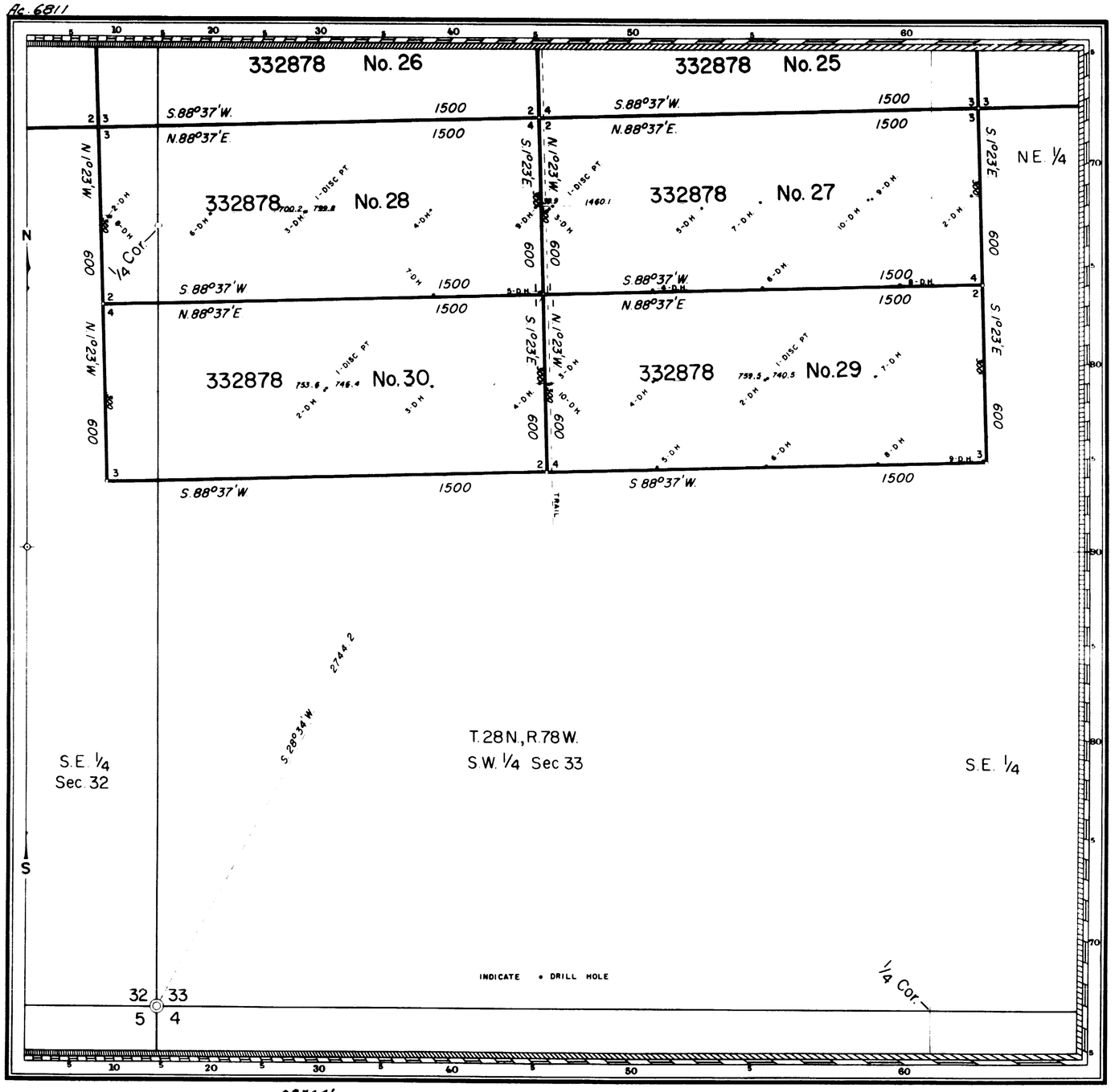

MINERAL SURVEY No. 633 WYOMING

CLAIM OF

TIDEWATER OIL COMPANY

KNOWN AS THE

322878 Nos. 1 & 2; 332878 Nos. 2, 4, 6, 8, 19 THROUGH 30 LODES

SITUATE IN

Secs. 28, 29, 32 & 33 T. 28N., R. 78W., 6th. P.M.
CARBON COUNTY
Unorganized Mining District
Wyoming Land District
Lat. 42°21'4"N., Long. 106°11.8'W., at Cor. No 3, 332878 No 20

0 100 200 300 600
Feet
Magnetic Declination 15°35'E.

Surveyed October 29 to November 21, 1958
By Robert Jack Smith, Mineral Surveyor

UNITED STATES DEPARTMENT OF THE INTERIOR
BUREAU OF LAND MANAGEMENT

Cheyenne Wyoming *March 13, 1959*

I hereby certify that this plat of Mineral Survey No. 633, Wyoming, is strictly conformable to the field notes of said survey which have been examined and approved.

Russell C. MacDonald
Office Cadastral Engineer

633-2

ENT. NO. 085046 085047 NOTES
PAT. NO. 1207111 1207112 V. 3-23-60
C. S. NO. 288 289 P. 290

GPO 856368

Ac. 6858

Sur. No. 632, Sheet 1 of 2

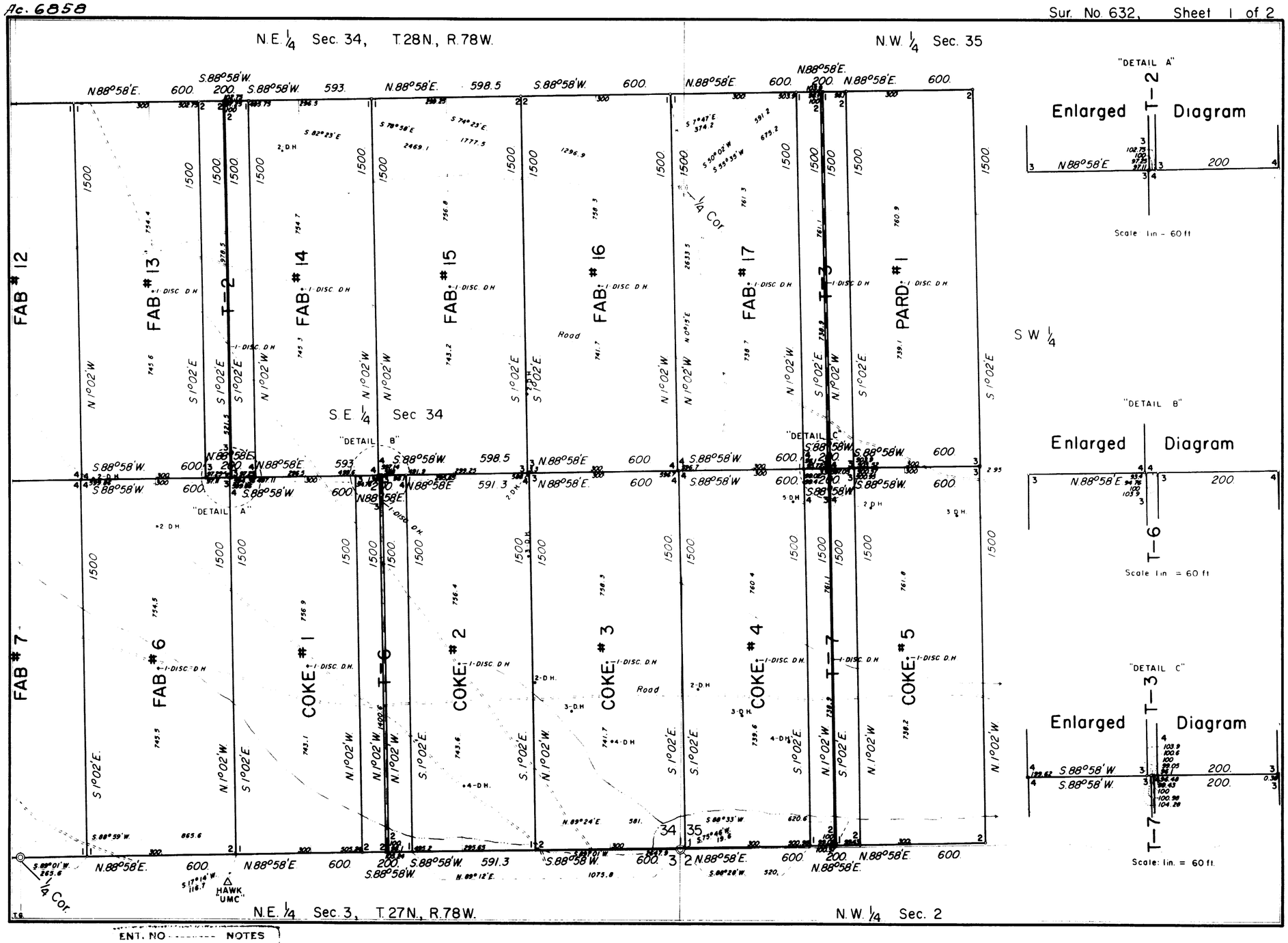

632-1

ENT. NO ..... NOTES

PAT. NO. 4969002 V.

C. S. NO. 312 & 313 P.

Ac. 6859

Sur. No. 632, Sheet 2 of 2

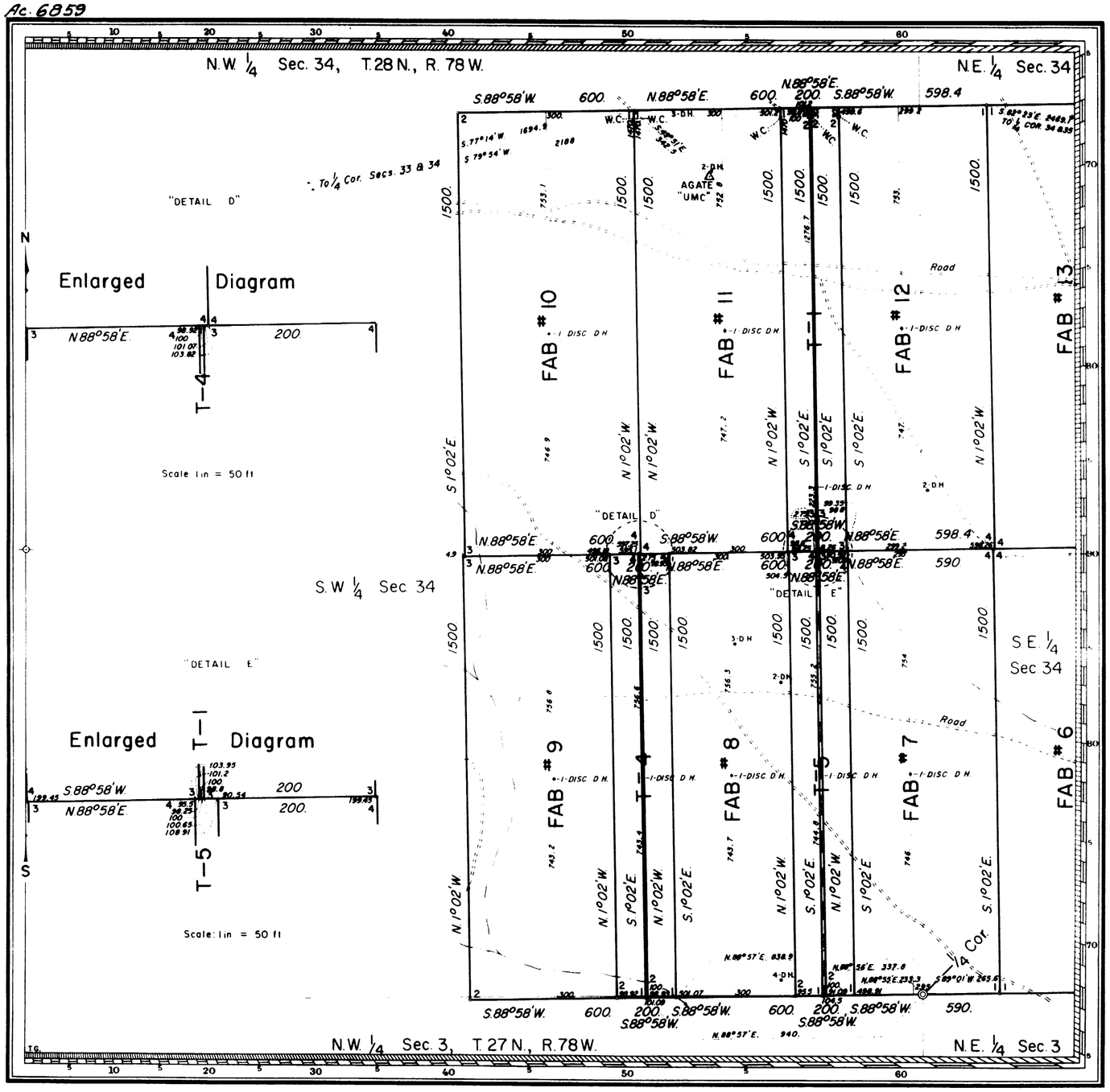

MINERAL SURVEY No. 632 WYOMING

CLAIM OF

UTAH MINING CORPORATION

KNOWN AS THE

FAB #6 to #17, PARD #1, COKE #1 to #5, T-1 to T-7 LODES

SITUATE IN

Sec. 3, T.27N., R.78W., 6th.P.M.
Secs. 34 & 35, T.28N., R.78W., 6th.P.M.
CARBON COUNTY
Unorganized Mining District
Wyoming Land District

0 100 200 300 600
Feet
Magnetic Declination 14°30'E

Surveyed September 23, 1958 to November 3, 1960
By John V. Meldrum, Mineral Surveyor

UNITED STATES DEPARTMENT OF THE INTERIOR
BUREAU OF LAND MANAGEMENT

Cheyenne, Wyoming *April 14, 1961*

I hereby certify that this plat of Mineral Survey No. 632, Wyoming, is strictly conformable to the field notes of said survey which have been examined and approved.

Russell C. MacDonald
Office Cadastral Engineer

632-2

ENT. NO ..... NOTES
PAT. NO. 49690025
C. S. NO. 312 & 313 P.

GPO 856368

Ac. 6856

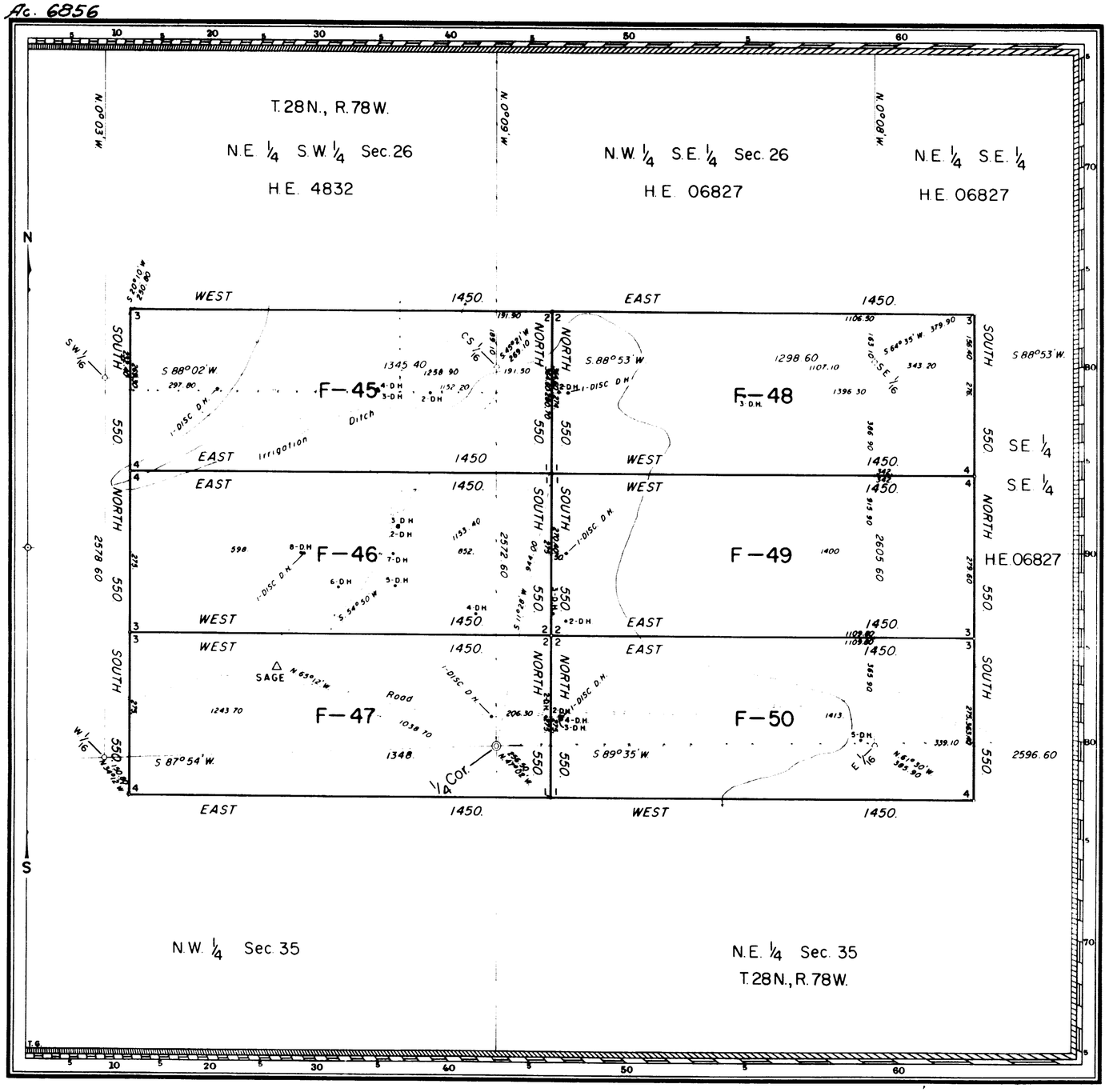

MINERAL SURVEY No. 618 WYOMING

CLAIM OF

UTAH MINING CORPORATION

KNOWN AS THE

F-45, F-46, F-47, F-48, F-49, F-50 LODES

SITUATE IN

Secs. 26 & 35, T.28N., R.78W., 6th P.M.
CARBON COUNTY
Unorganized Mining District
Wyoming Land District
Lat. 42°21'55" N., Long. 106°09'02" W., at Cor. No. 1, F-45

0 100 200 300 600
Feet
Magnetic Declination 14°30' E.

Surveyed September 15, 1958 to November 2, 1960
By John V. Meldrum Mineral Surveyor

UNITED STATES DEPARTMENT OF THE INTERIOR
BUREAU OF LAND MANAGEMENT

Cheyenne, Wyoming *March 8, 1961*

I hereby certify that this plat of Mineral Survey No. 618, Wyoming, is strictly conformable to the field notes of said survey which have been examined and approved.

Russell C. MacDonald

Office Cadastral Engineer

618

ENT. NO. ------- NOTES
PAT. NO. 49680029
C. S. NO. 362 P.

GPO 856368

Ac. 6800

M.S. 617 WYOMING SHEET 1 OF 2

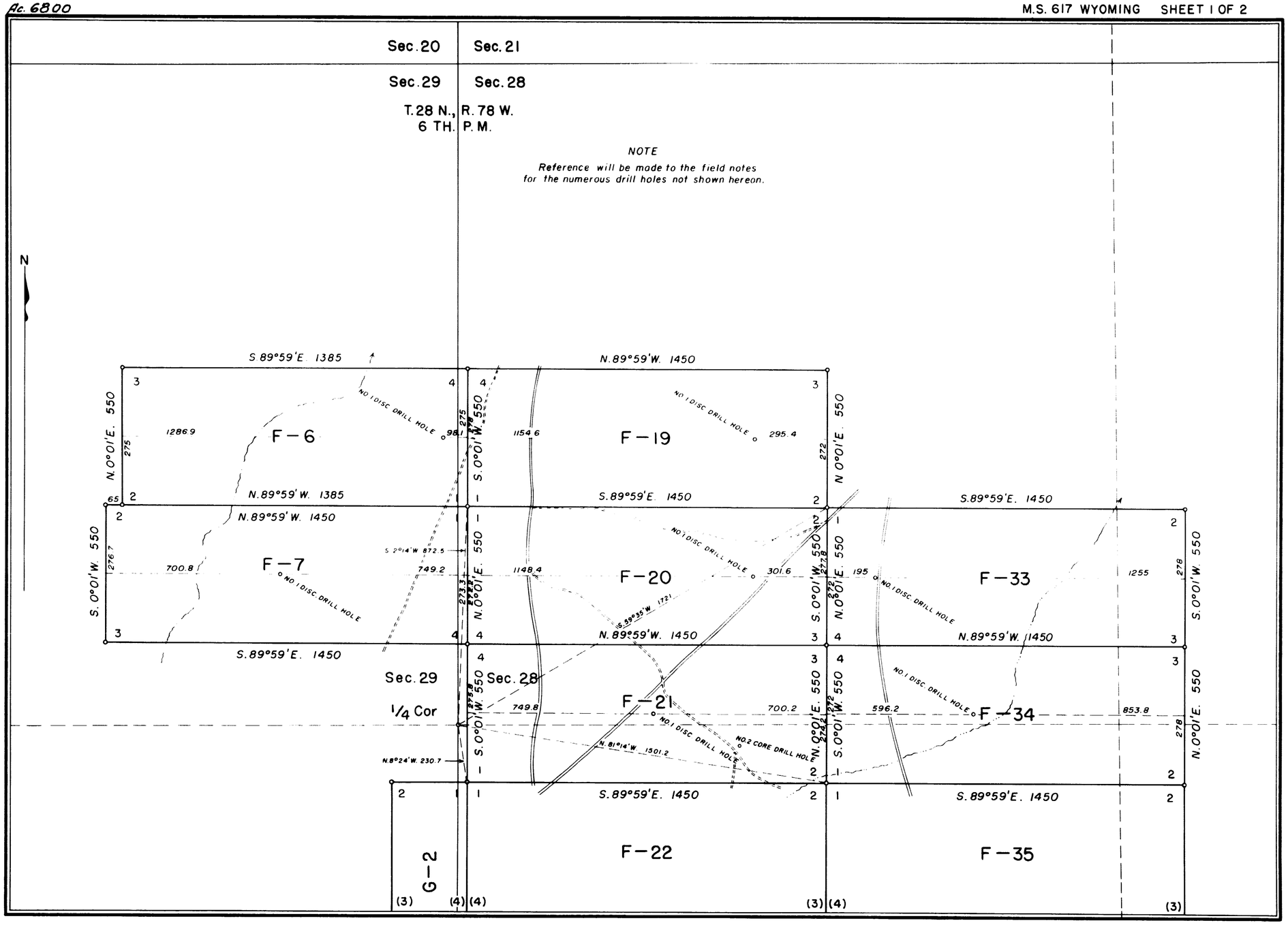

617-1

Ac. 6799

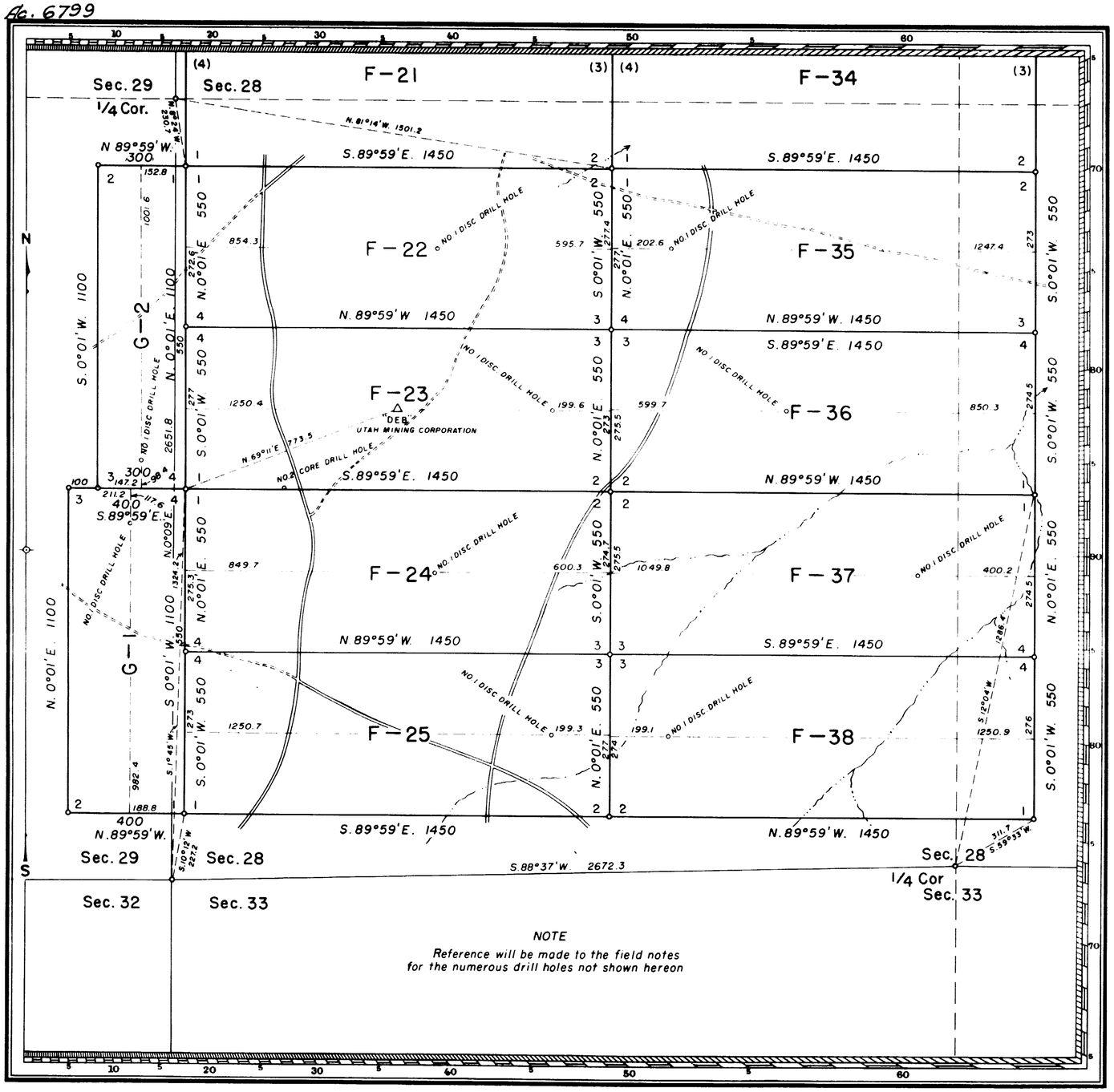

NOTE

Reference will be made to the field notes for the numerous drill holes not shown hereon

MINERAL SURVEY No. 617 WYOMING

CLAIM OF

UTAH MINING CORPORATION

KNOWN AS THE

F-6, F-7, F-19, F-20, F-21, F-22, F-23, F-24, F-25, F-33, F-34, F-35, F-36, F-37, F-38, G-1 AND G-2 LODES

SITUATE IN

Secs. 28 and 29, T. 28N., R. 78 W., 6th. P. M.
CARBON COUNTY
Unorganized Mining District
Wyoming Land District

0 100 200 400 800
FEET

Magnetic Declination 14°30'E.

Surveyed July 14 to Aug. 24, 1958
By John V. Meldrum, Mineral Surveyor

UNITED STATES DEPARTMENT OF THE INTERIOR
BUREAU OF LAND MANAGEMENT
Cheyenne, Wyoming Dec 22, 1958

I hereby certify that this plat of Mineral Survey No. 617, Wyoming, is strictly conformable to the field notes of said survey which have been examined and approved.

Russell C. McDonald
Office Cadastral Engineer

ENT. NO. W-081768 NOTES
PAT. NO. 1198523 — Aug. 24, 1959 V.
C. S. NO. 288-282 P.

617-2

GPO 886368