Click Here for Field Notes

7364

ORIGINAL



# TOWNSHIP 28 NORTH, RANGE 79 WEST, OF THE SIXTH PRINCIPAL MERIDIAN, WYOMING.

## DEPENDENT RESURVEY

## IN 2 SHEETS

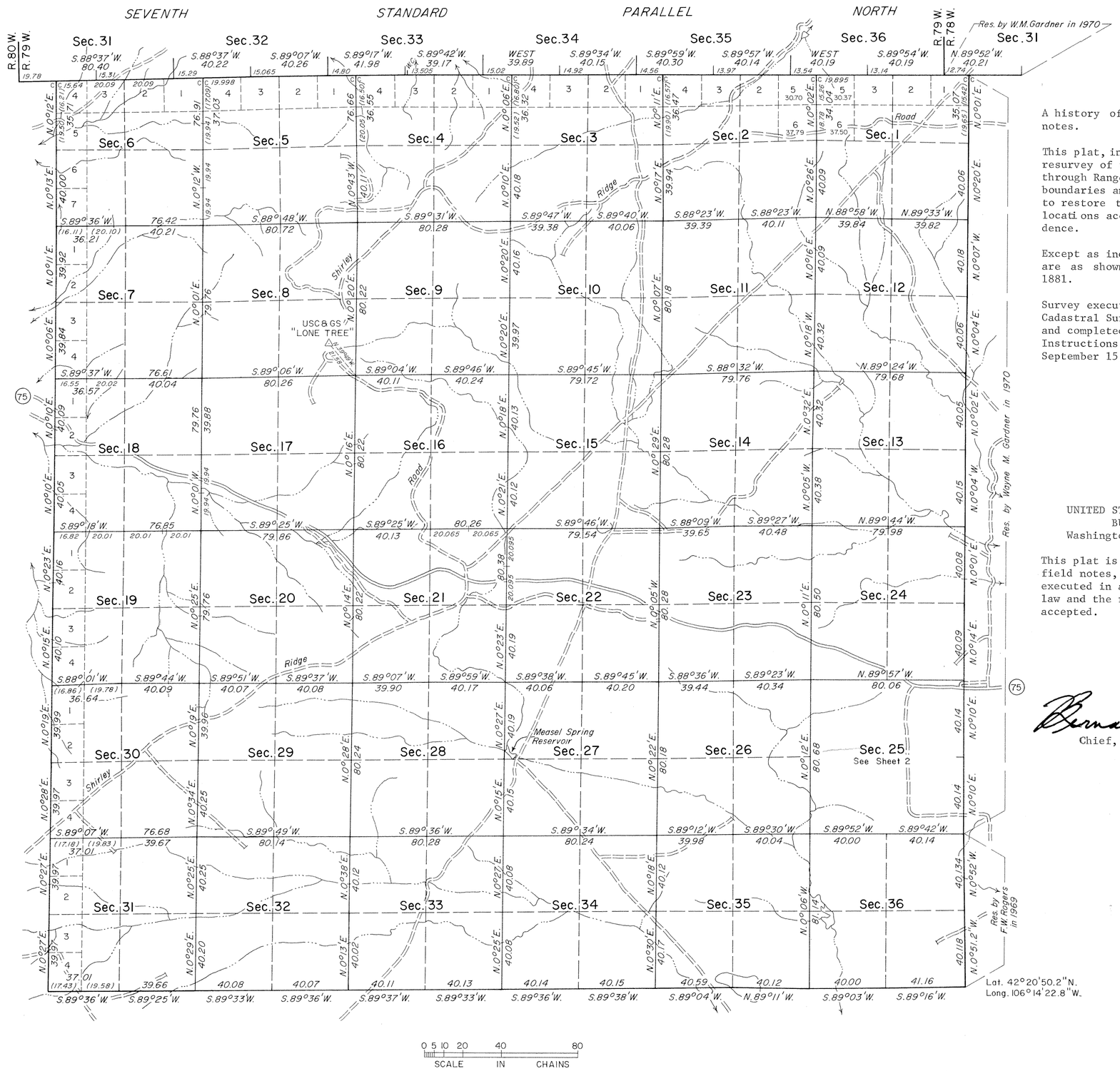


A history of surveys is contained in the field notes.

This plat, in two sheets, represents the dependent resurvey of the Seventh Standard Parallel North, through Range 79 West, the south, east and west boundaries and the subdivisional lines, designed to restore the corners in their true original locations according to the best available evidence.

Except as indicated hereon, the lottings and areas are as shown on the plat approved December 30, 1881.

Survey executed by Dennis D. Bland, Supervisory Cadastral Surveyor, beginning October 24, 1972, and completed May 29, 1973, pursuant to Special Instructions for Group No. 349, Wyoming, dated September 15, 1972.

UNITED STATES DEPARTMENT OF THE INTERIOR
BUREAU OF LAND MANAGEMENT
Washington, D.C. September 22, 1977

This plat is strictly conformable to the approved field notes, and the survey having been correctly executed in accordance with the requirements of law and the regulations of this Bureau, is hereby accepted.

For the Director

Bernard W. Poston

Chief, Division of Cadastral Survey

W.H.B.

688A

41

7365

ORIGINAL



# TOWNSHIP 28 NORTH, RANGE 79 WEST, OF THE SIXTH PRINCIPAL MERIDIAN, WYOMING.

DEPENDENT RESURVEY

IN 2 SHEETS

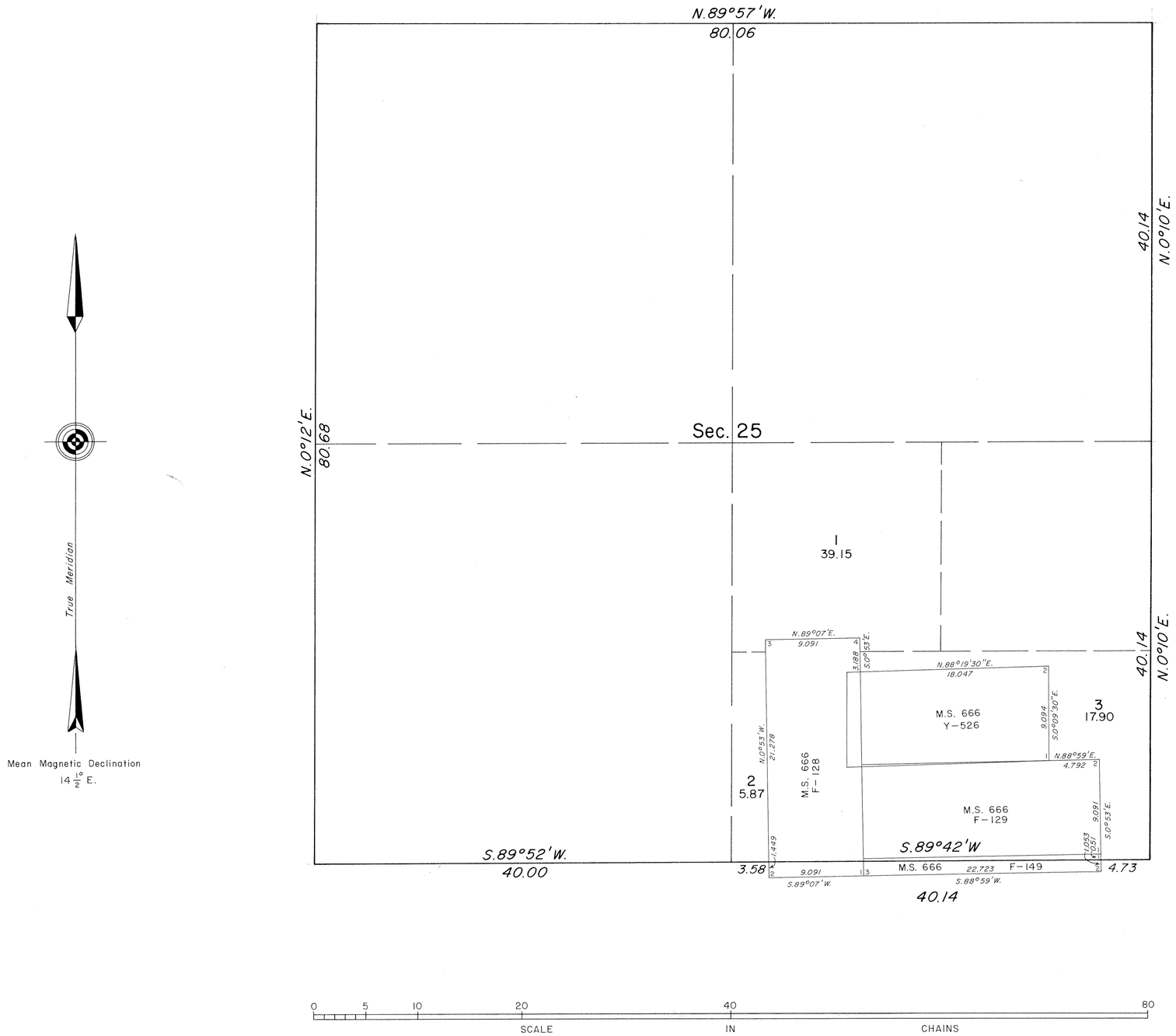


Reference should be made to Sheet No. 1 for survey information.

UNITED STATES DEPARTMENT OF THE INTERIOR
BUREAU OF LAND MANAGEMENT
Washington, D.C. September 22, 1977

This plat is strictly conformable to the approved field notes, and the survey, having been correctly executed in accordance with the requirements of law and the regulations of this Bureau, is hereby accepted.

For the Director

Bernard W. Hoshor

Chief, Division of Cadastral Survey

W.H.B.

688B

Click Here for Field Notes

(12) Accession No. 937

56

# TOWNSHIP No. 28 NORTH. RANGE No. 79 WEST of the 6th Principal MERIDIAN.




Total number of Acres 22,717.57

| | Surveys Designated | By Whom Surveyed | Date of Contract | Amount of Surveys Mi. | Ch. | Lks. | When Surveyed | Magnetic Declination |
|---|---|---|---|---|---|---|---|---|
| E. S. & W. | Township lines | Bonney & Grant | May 7th 1881 | 17 | 70 | 12 | July 1 - 5, 1881 | 16° 30' East |
| | Subdivisions | McCarthy & Forbes | " " " | 59 | 46 | 39 | Sept. 26 - Oct. 1, 1881 | 16° 30' " " |
| | Connections | " " " | " " " | | 71 | 17 | " " " | |
| | 7th Stand. Par. N. | Bonney & Grant | " " " | 5 | 73 | 00 | May 20 - 21, 1881 | |

The above Map of Township No. 28 North of Range No. 79 West of the Sixth Principal Meridian Wyoming Territory is strictly conformable to the field notes of the survey thereof on file in this Office, which have been examined and approved.

Surveyor Generals Office,
Cheyenne Wyoming
December 30th 1881

Edw. C. Davis
Dep. Surv. Gen.l

688

A. Gast & Co., St. Louis Mo.

28 - 79

7263



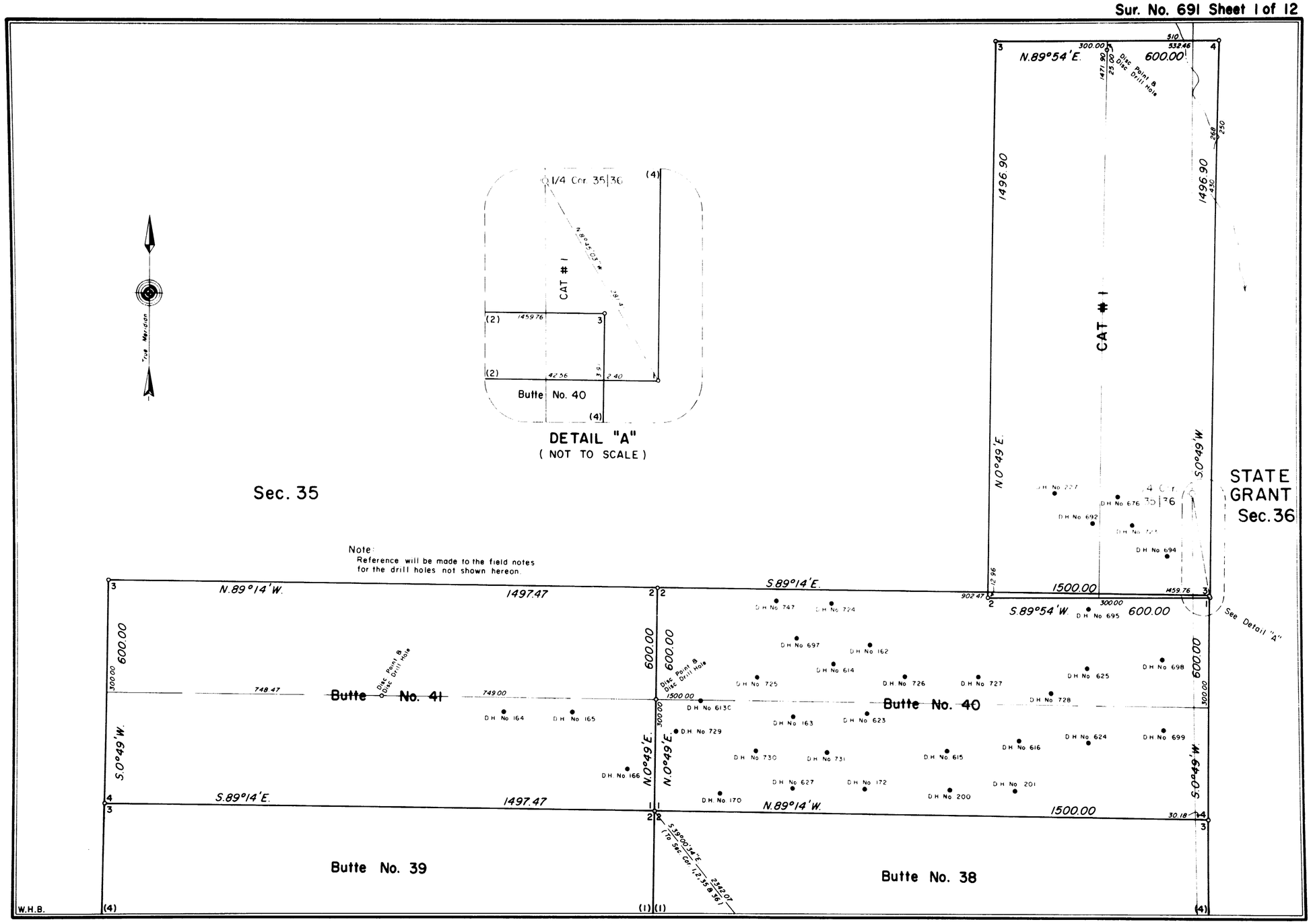


( See Sheet 2 )

691-1

7264

(See Sheet 1)

Sur. No. 691 Sheet 2 of 12

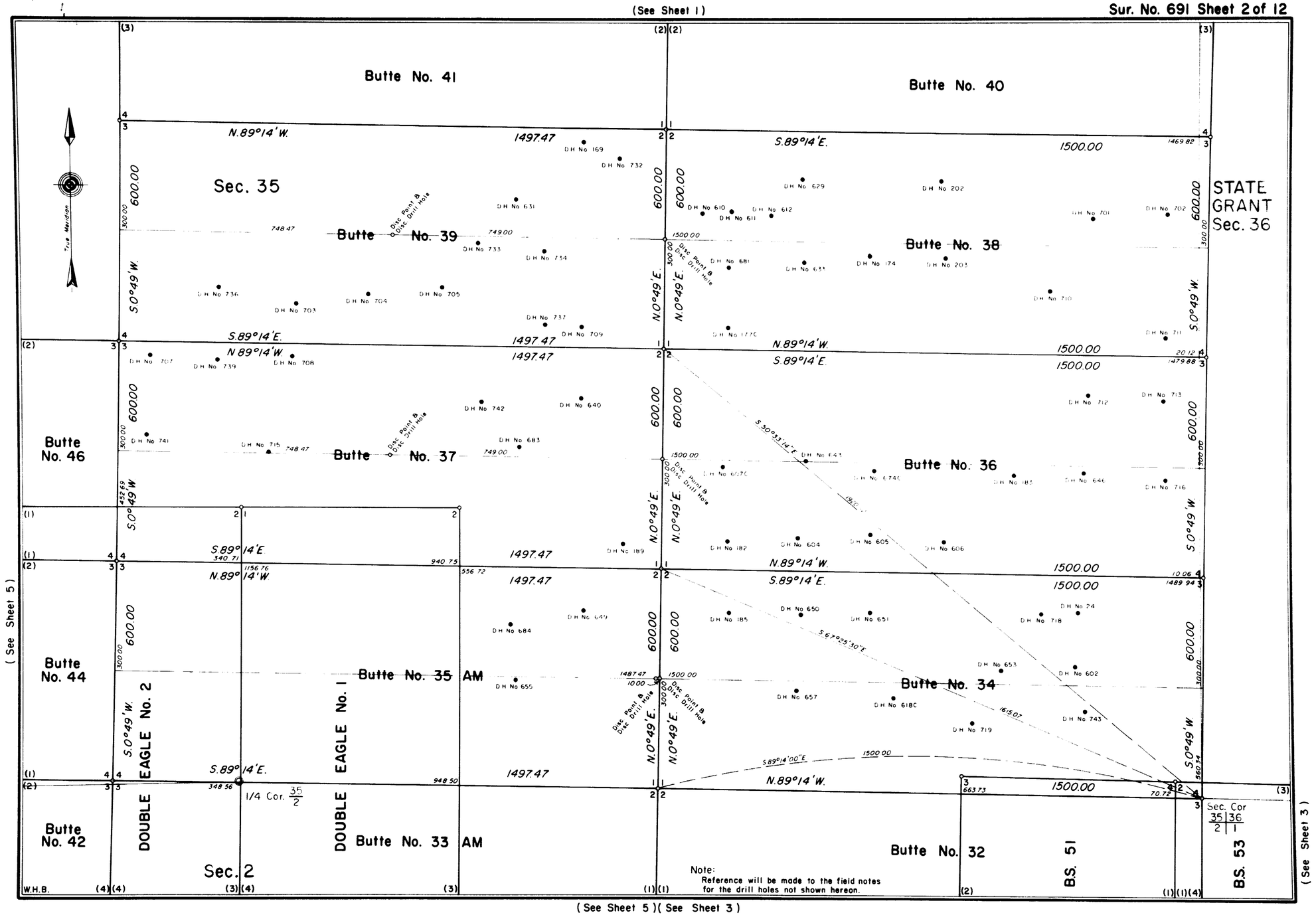


(See Sheet 5)(See Sheet 3)

691-2

7265

( See Sheet 2 )



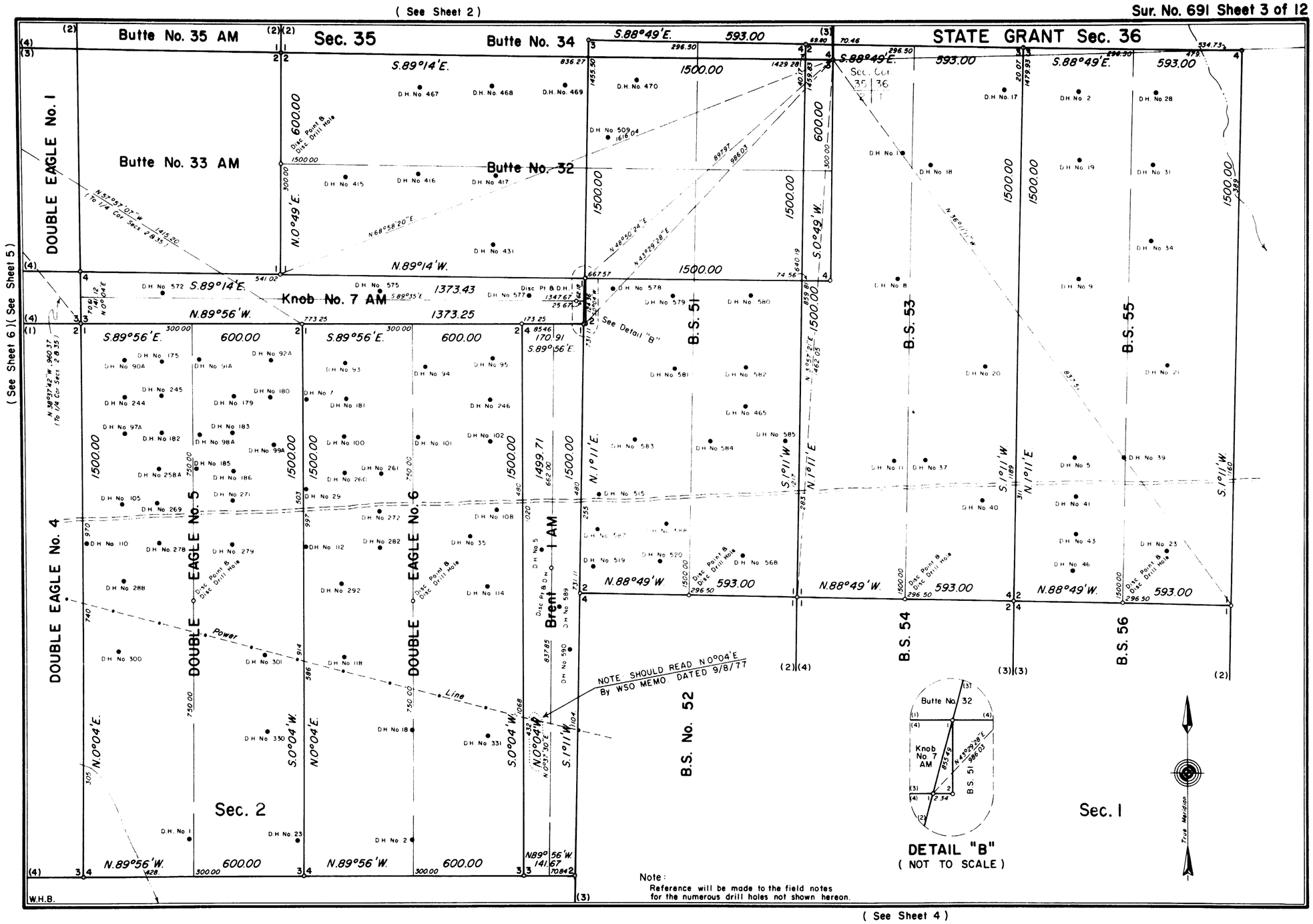


Note:
Reference will be made to the field notes for the numerous drill holes not shown hereon.

( See Sheet 4 )

( See Sheet 6 )( See Sheet 5 )

691-3

7266



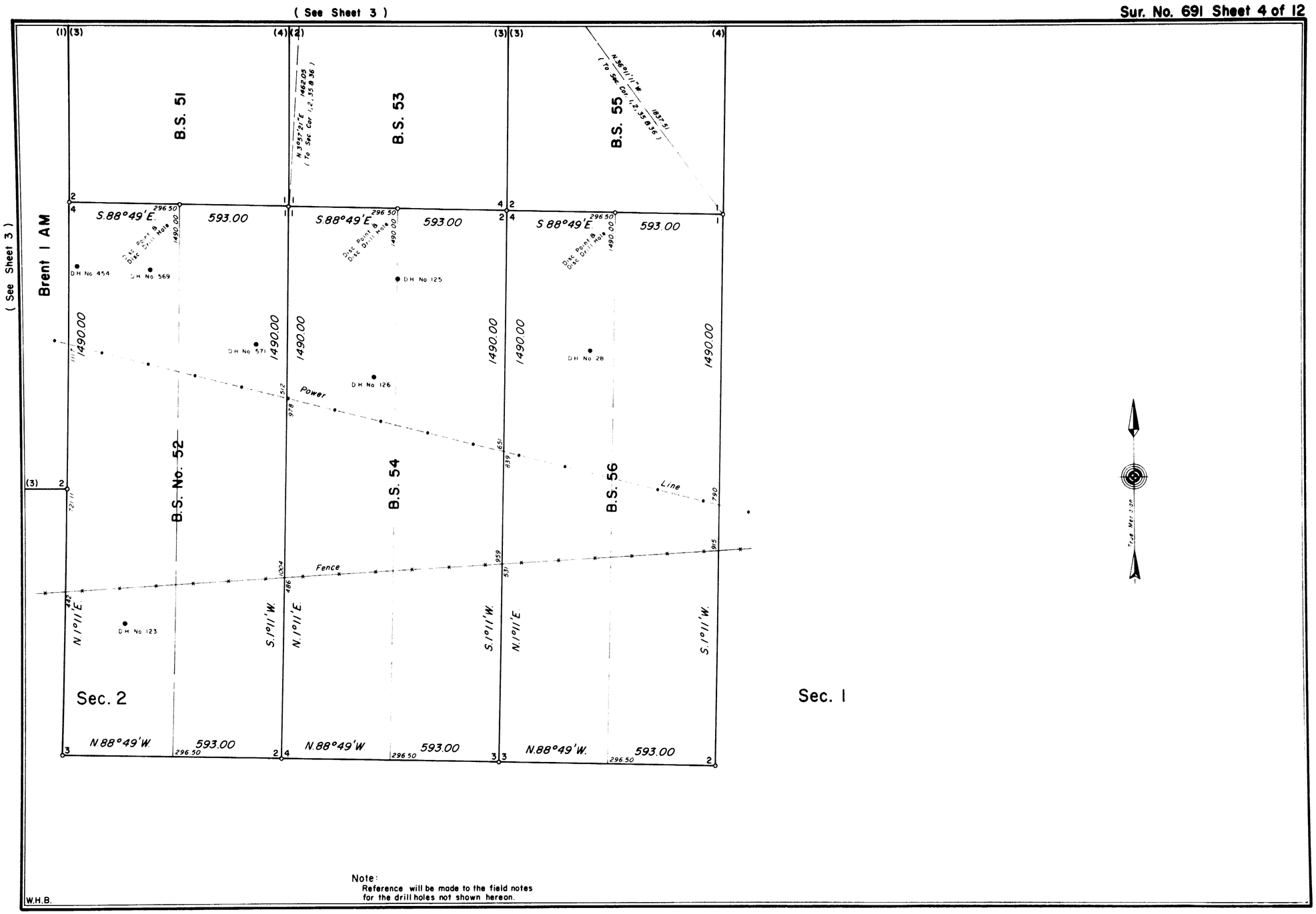


Note:
Reference will be made to the field notes for the drill holes not shown hereon.

W.H.B.

691-4

7267

( See Sheet 2 )

Sur. No. 691 Sheet 5 of 12

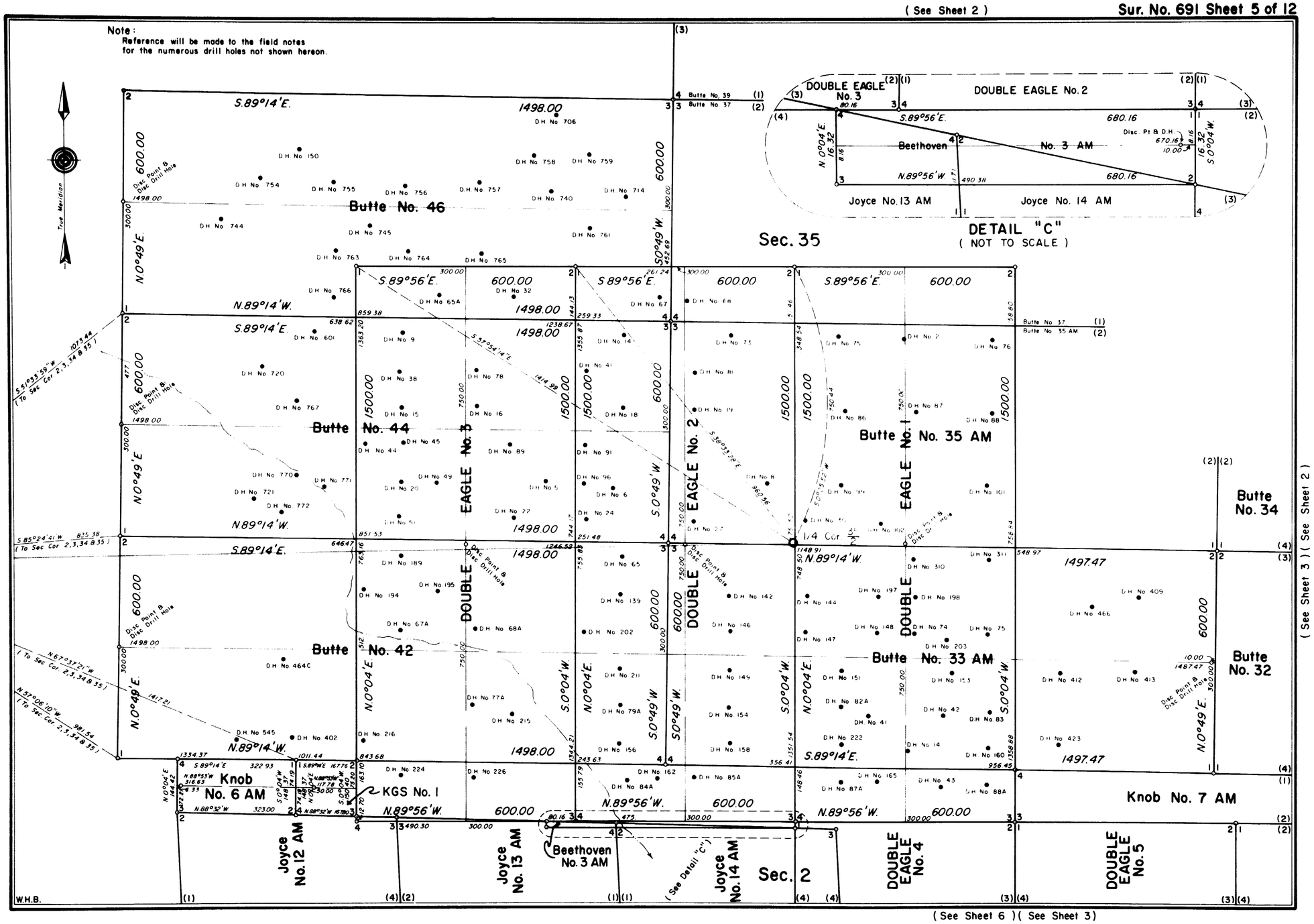


691-5

7268

Sur. No. 691 Sheet 6 of 12
(See Sheet 5)(See Sheet 3)

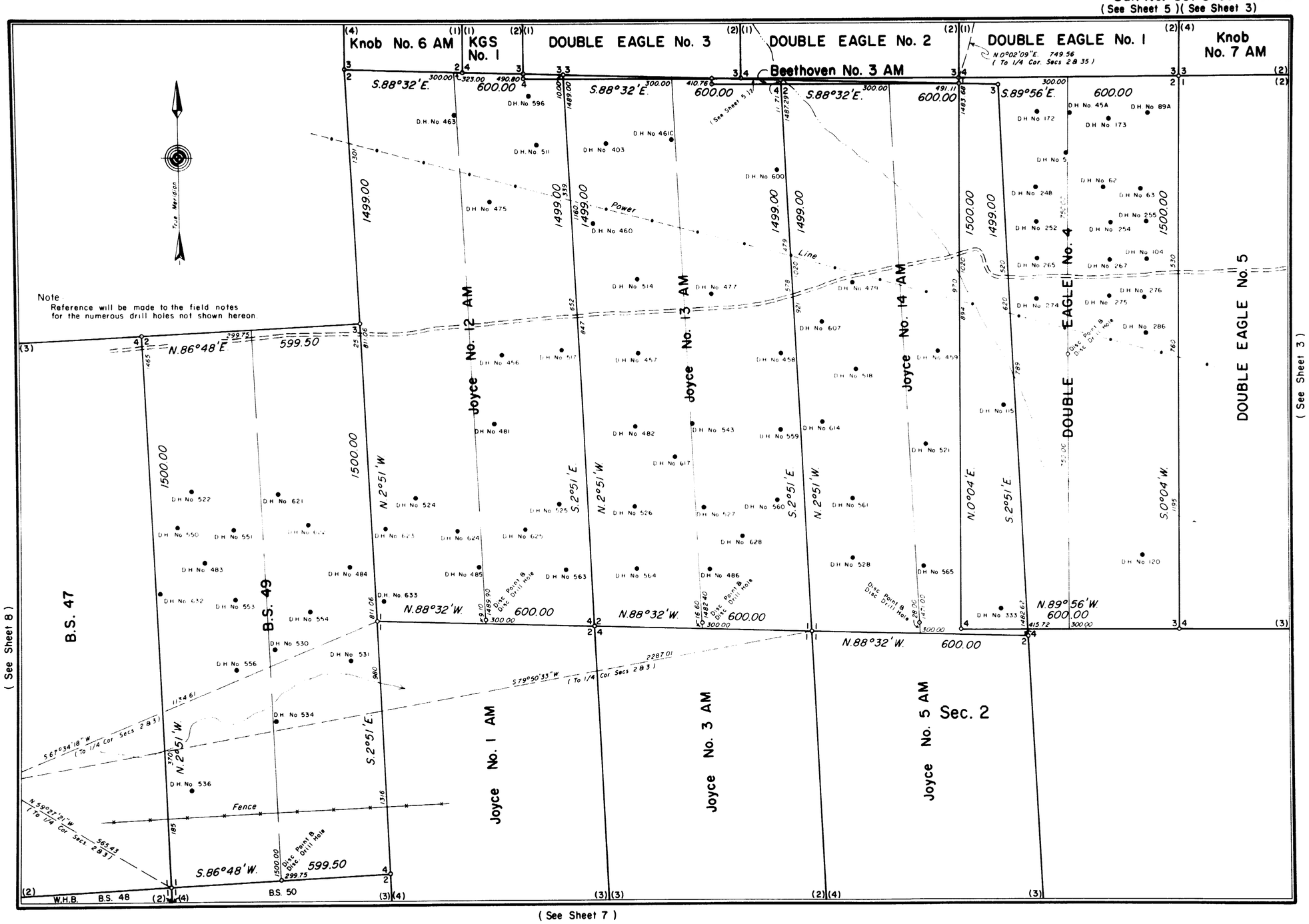


691-6

7269

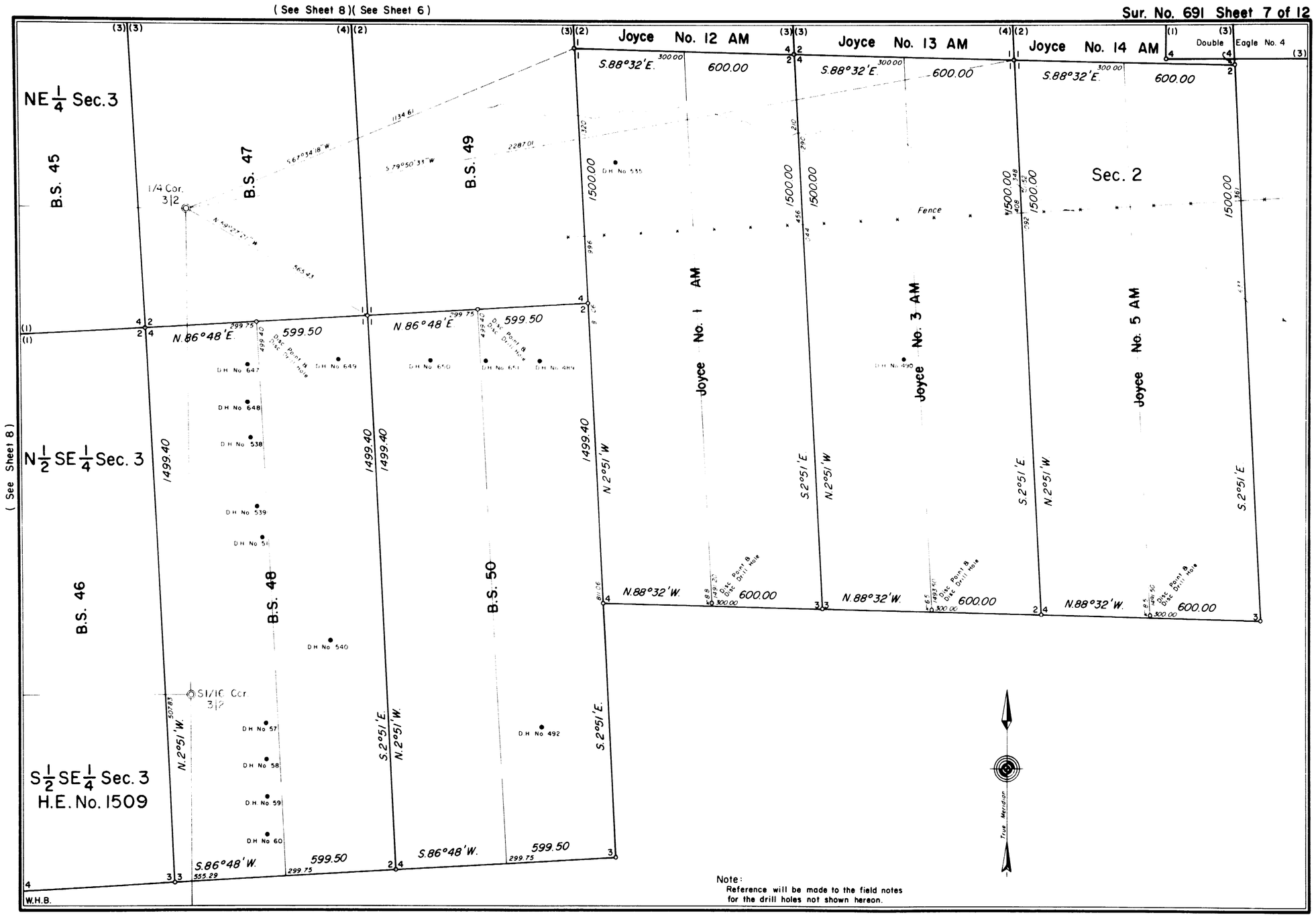
( See Sheet 8 )( See Sheet 6 )
Sur. No. 691 Sheet 7 of 12
( See Sheet 8 )
NE 1/4 Sec. 3
N 1/2 SE 1/4 Sec. 3
S 1/2 SE 1/4 Sec. 3
H.E. No. 1509
B.S. 45
B.S. 46
B.S. 47
B.S. 48
B.S. 49
B.S. 50
1/4 Cor. 3|2
S1/16 Cor. 3|2
Joyce No. 12 AM
Joyce No. 13 AM
Joyce No. 14 AM
Double Eagle No. 4
Joyce No. 1 AM
Joyce No. 3 AM
Joyce No. 5 AM
Sec. 2
Fence
S.88°32'E.
N.88°32'W.
N.86°48'E.
S.86°48'W.
N.2°51'W.
S.2°51'E.
600.00
599.50
1499.40
1500.00
D.H. No. 535
D.H. No. 647
D.H. No. 648
D.H. No. 538
D.H. No. 539
D.H. No. 540
D.H. No. 649
D.H. No. 650
D.H. No. 651
D.H. No. 484
D.H. No. 490
D.H. No. 492
D.H. No. 57
D.H. No. 58
D.H. No. 59
D.H. No. 60
Disc. Point B. Disc. Drill Hole
Disc. Point A. Disc. Drill Hole
True Meridian
W.H.B.
Note:
Reference will be made to the field notes for the drill holes not shown hereon.

691 – 7

7270

( See Sheet 9 )( See Sheet 10 )



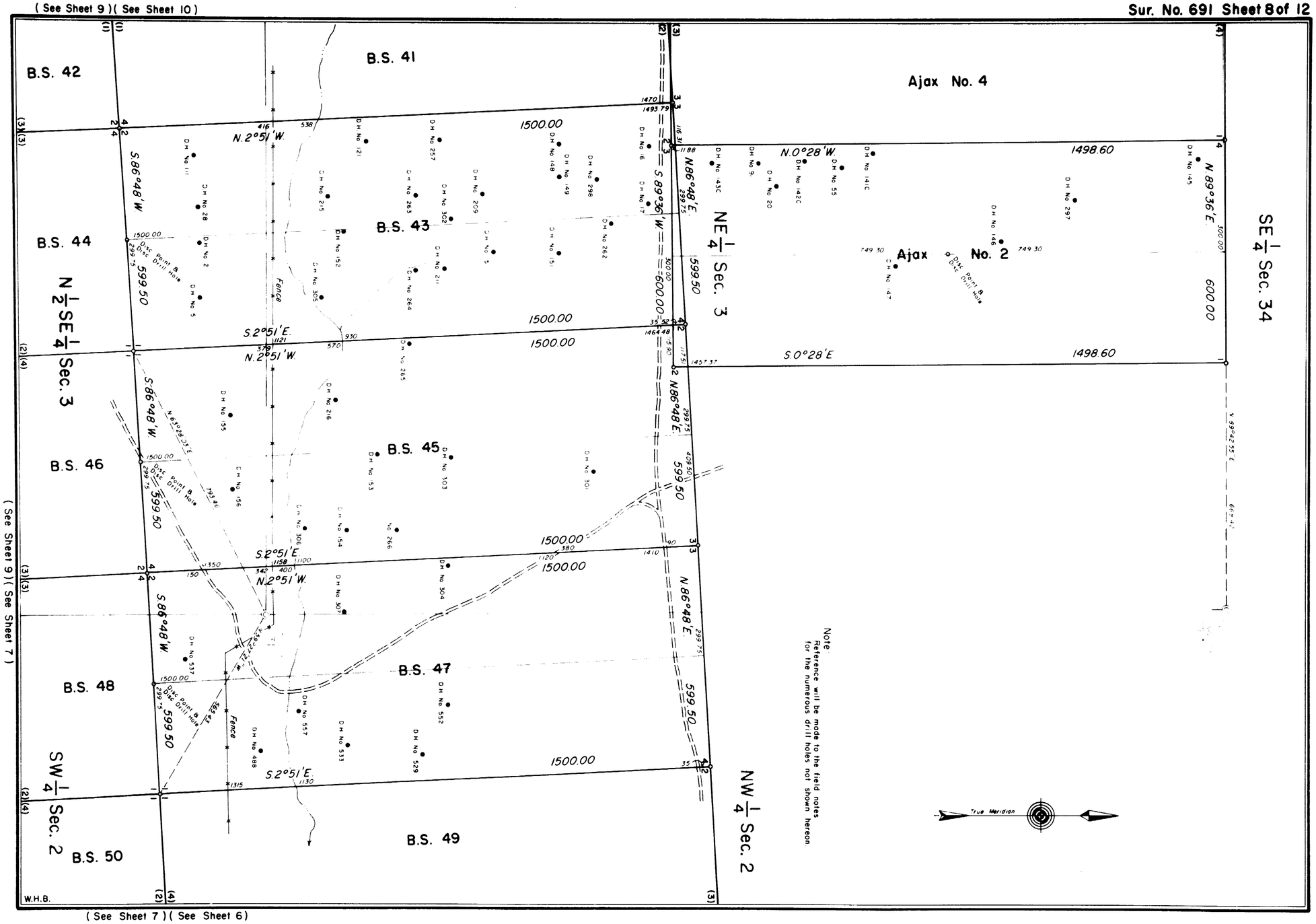


Note
Reference will be made to the field notes for the numerous drill holes not shown hereon.

( See Sheet 9 )( See Sheet 7 )

( See Sheet 7 )( See Sheet 6 )

691—8

7271

( See Sheet 12 )

( See Sheet 11 )



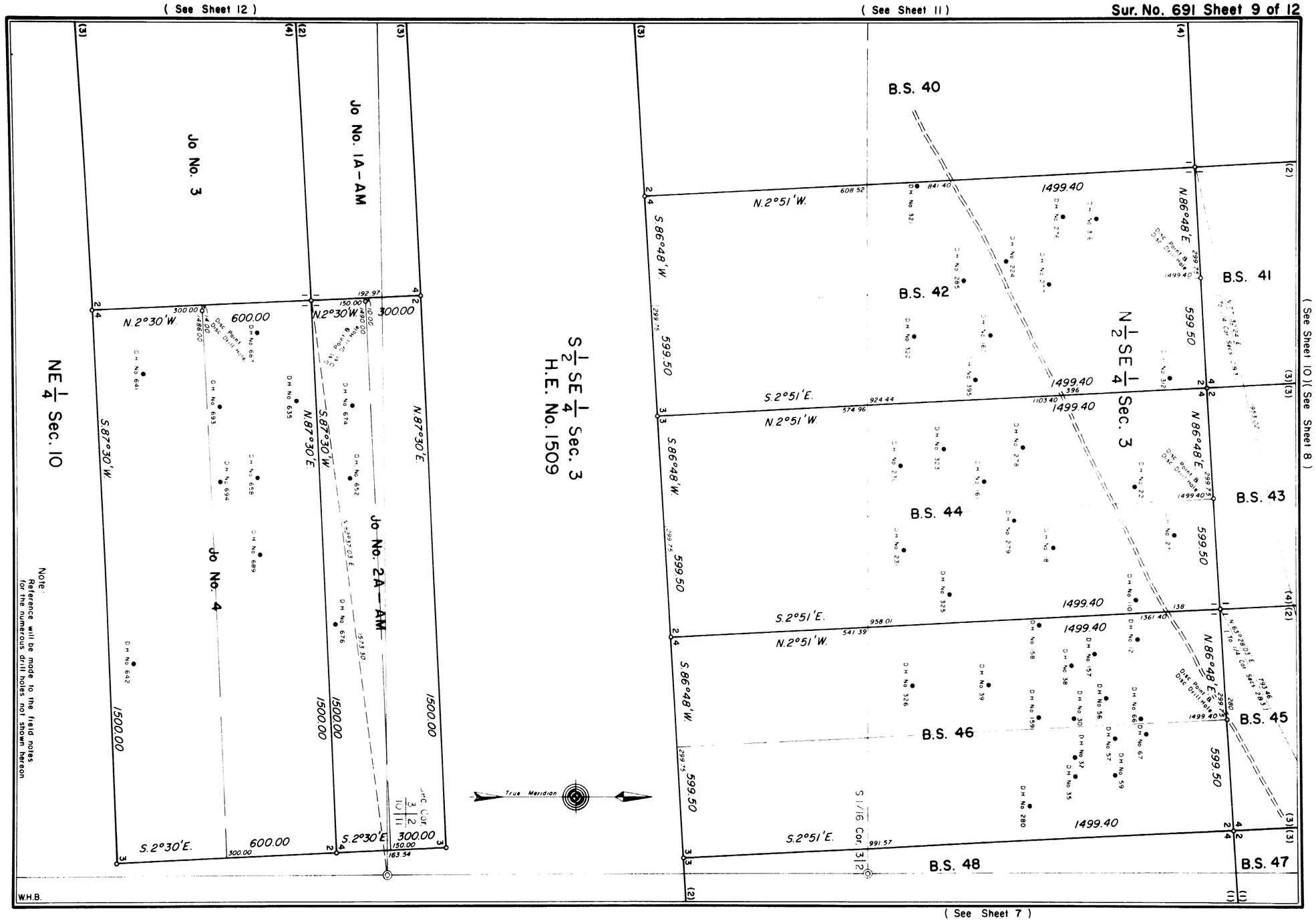


( See Sheet 10 )( See Sheet 8 )

( See Sheet 7 )

691-9

7272



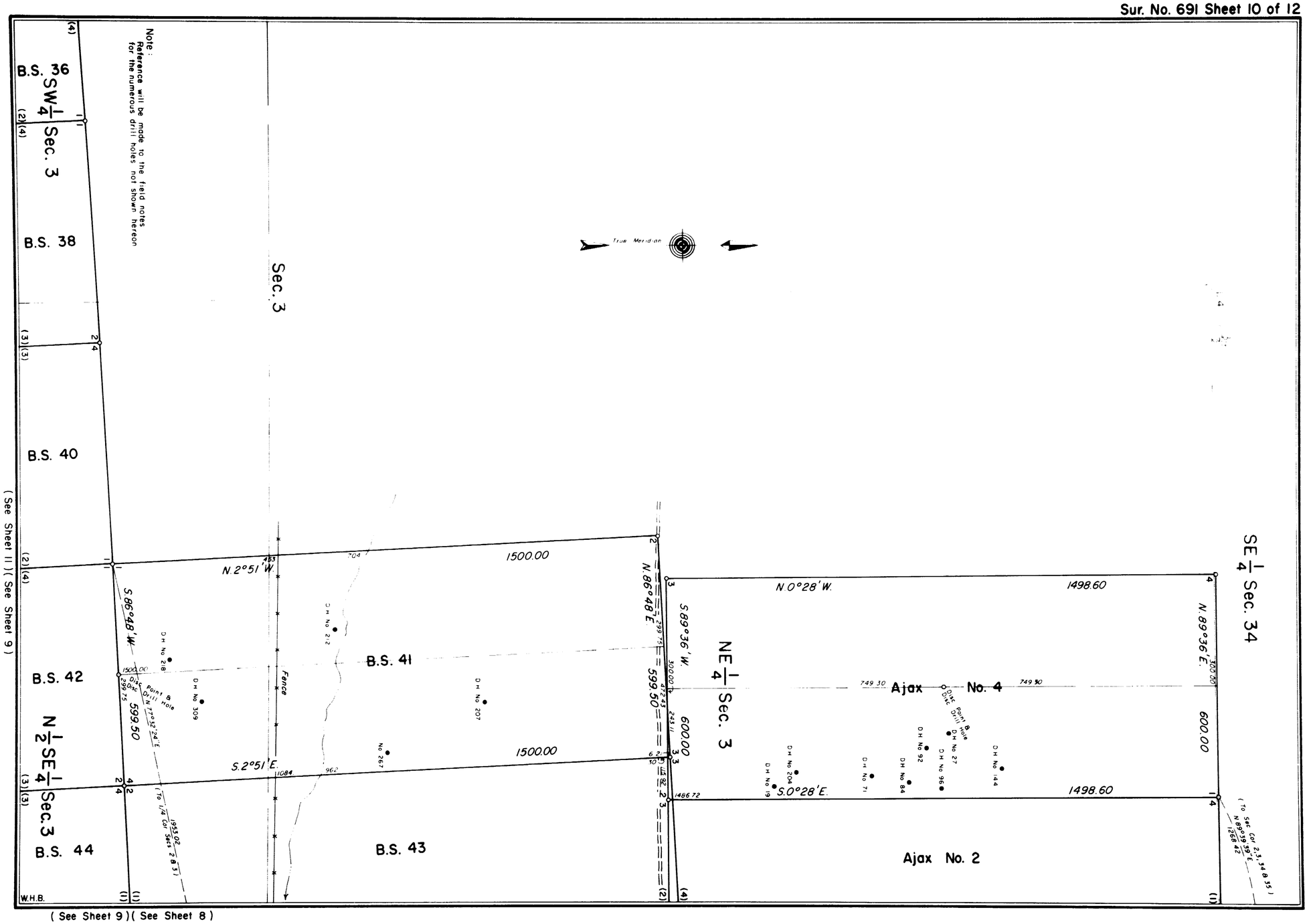
Note:
Reference will be made to the field notes for the numerous drill holes not shown hereon
True Meridian
B.S. 36
SW 1/4 Sec. 3
B.S. 38
B.S. 40
B.S. 42
N 1/2 SE 1/4 Sec. 3
B.S. 44
B.S. 41
B.S. 43
Sec. 3
NE 1/4 Sec. 3
SE 1/4 Sec. 34
Ajax No. 4
Ajax No. 2
N.2°51'W.
S.2°51'E.
S.86°48'W.
N.86°48'E.
S.89°36'W.
N.89°36'E.
N.0°28'W.
S.0°28'E.
1500.00
599.50
600.00
1498.60
Fence
Disc Point & Drill Hole
(See Sheet 11)(See Sheet 9)
(See Sheet 9)(See Sheet 8)
W.H.B.

691-10

7273

Sur. No. 691 Sheet 11 of 12
( See Sheet 10 )

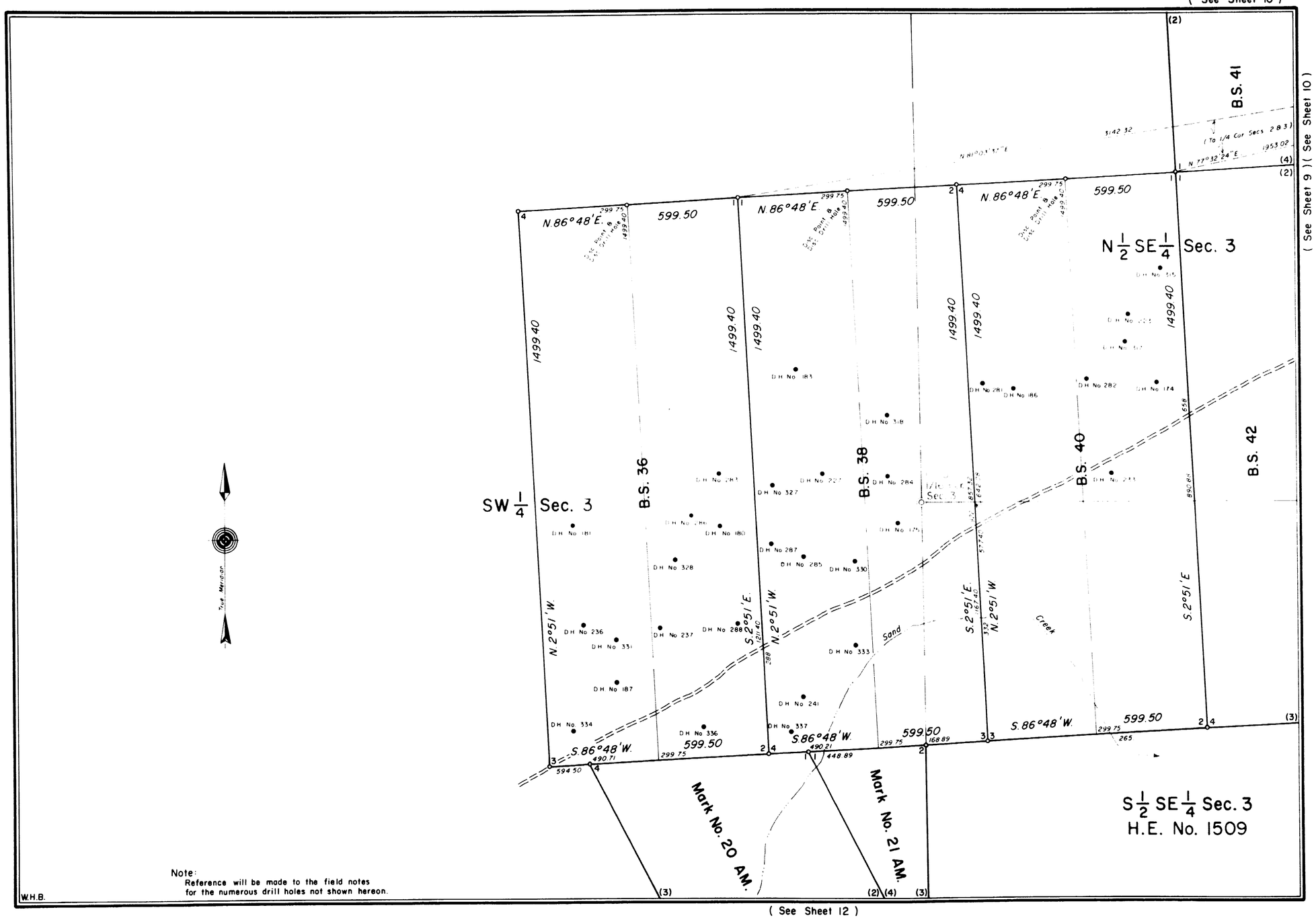


Note:
Reference will be made to the field notes for the numerous drill holes not shown hereon.

( See Sheet 9 ) ( See Sheet 10 )

( See Sheet 12 )

691-11

7274

Field Notes and Location Notices

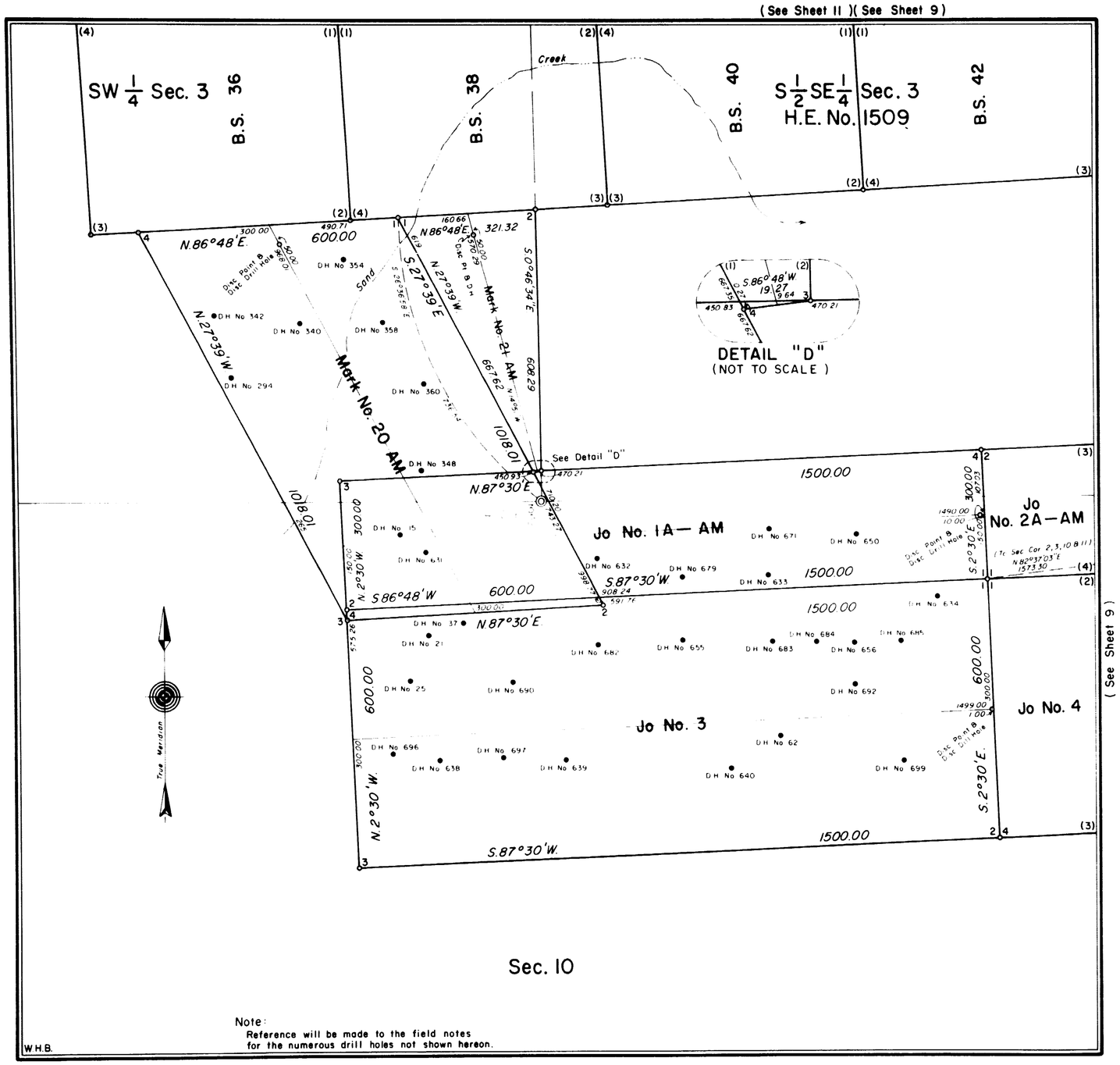


Note:
Reference will be made to the field notes for the numerous drill holes not shown hereon.

W.H.B.

Sur. No. 691 Sheet 12 of 12

# MINERAL SURVEY No. 691 WYOMING

CLAIM OF

KGS — JV

KNOWN AS THE

CAT # 1, Butte Nos. 32, 34, 36 to 42, 44 & 46, Butte Nos. 33 AM. & 35 AM., DOUBLE EAGLE Nos. 1 to 6, Knob Nos. 6AM. & 7AM., Brent 1AM., Beethoven No. 3AM., KGS No. 1, Joyce Nos. 1AM., 3AM., 5AM. & 12AM. to 14AM., B.S. 36, 38 & 40 to 56, Ajax Nos. 2 & 4, Mark Nos. 20AM. & 21AM., Jo Nos. 1A-AM & 2A-AM AND Jo Nos. 3 & 4 LODES

SITUATE IN
Secs. 34, 35 & 36, T. 28 N., R. 79 W., 6th P.M.
Secs. 1, 2, 3 & 10, T. 27 N., R. 79 W., 6th P.M.
CARBON COUNTY
Lat. 42°20'50" N., Long. 106°15'34" W.
at Cor. No 3, Butte No. 32 Lode

Feet

Magnetic Declination, 14°30' East.

Surveyed, Nov. 21, 1973 to December 12, 1974
By Robert Jack Smith, Mineral Surveyor

*UNITED STATES DEPARTMENT OF THE INTERIOR*
*BUREAU OF LAND MANAGEMENT*

*Cheyenne, Wyoming* *June 9, 1975*

*I hereby certify that this plat of Mineral Survey No. 691, Wyoming, is strictly conformable to the field notes of said survey which have been examined and approved.*

Richard L. Dakes

*Chief, Branch of Cadastral Surveys*

691-12

**Cancellation Notice for this Plat**

SE $\frac{1}{4}$ Sec. 25

# CANCELLED

**December 29, 2004**

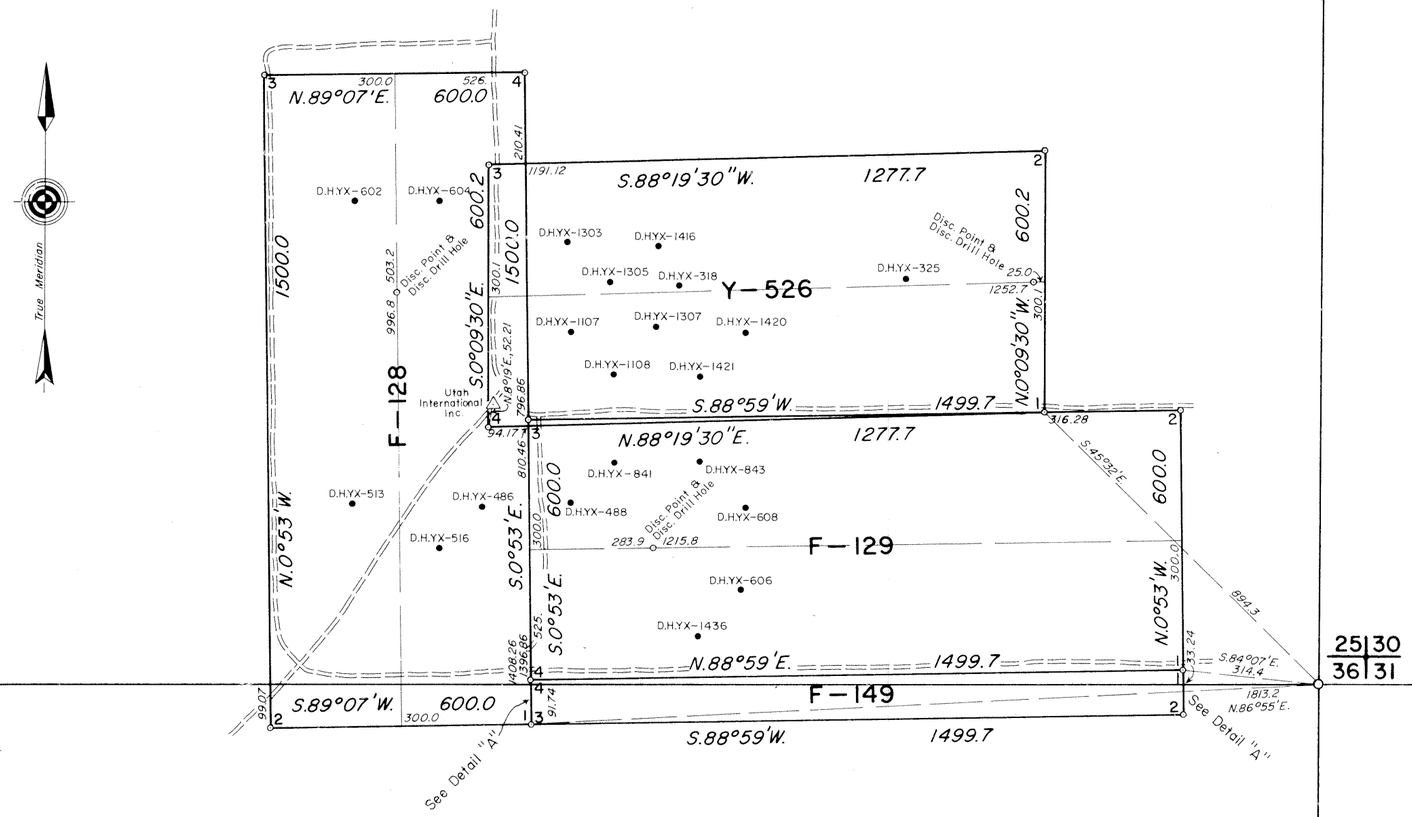


NE $\frac{1}{4}$ Sec. 36, STATE LAND

DETAIL "A"

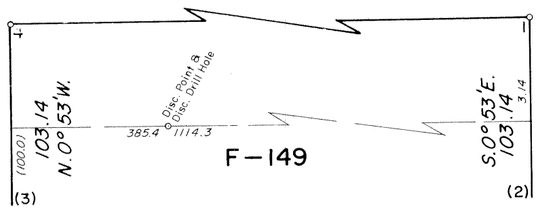


(NOT TO SCALE)

NOTE:
Reference will be made to the field notes for the numerous drill holes not shown hereon.

W.H.B.

# MINERAL SURVEY No. 666 WYOMING

CLAIM OF

UTAH INTERNATIONAL INC.

KNOWN AS THE

Y-526, F-128, 129 AND 149 LODES

# CANCELLED

SITUATE IN

Secs. 25 & 36, T.28N., R.79W., 6 th P.M.
Carbon County

0 50 100 200 300 400 500 600
Feet
Magnetic Declination, 14° 30' East

Surveyed, June 12, 1971 to July 10, 1971
By John V. Meldrum, Mineral Surveyor

*UNITED STATES DEPARTMENT OF THE INTERIOR*
*BUREAU OF LAND MANAGEMENT*

*Cheyenne, Wyoming* *July 11, 1972*

*I hereby certify that this plat of Mineral Survey No. 666 Wyoming, is strictly conformable to the field notes of said survey which have been examined and approved.*

*Wayne M. Gardner*
*Acting Chief, Branch of Cadastral Surveys*

666—1

# EXTERIOR LINES.

*Scale, 3 miles to an inch.* *Mag. varial. East.*

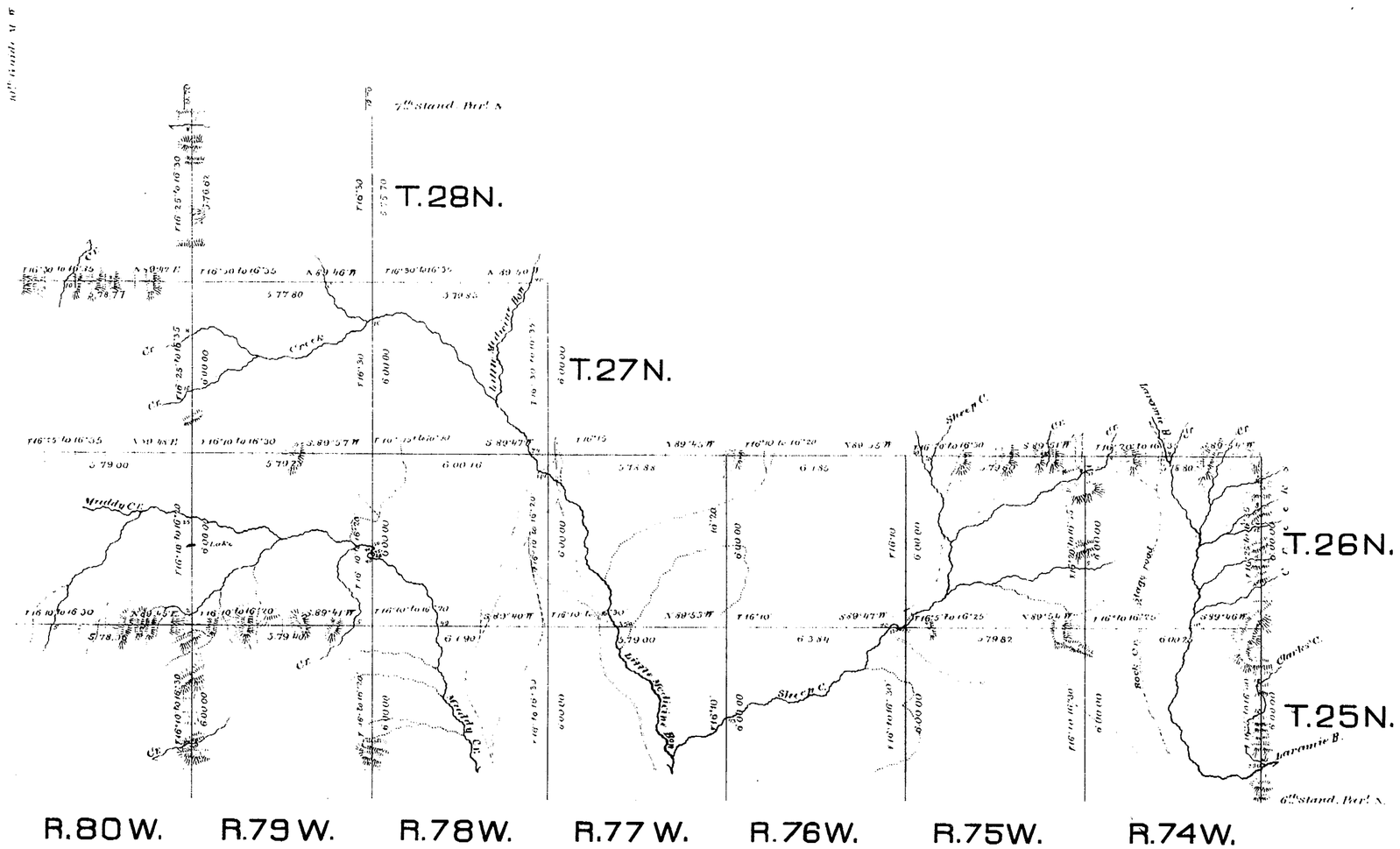


| Surveys Designated | By whom surveyed | Date of Contract | Amount of Surveys mls. | chs. | lks. | When Surveyed |
|---|---|---|---|---|---|---|
| Exterior lines | Dorney & Grant | May 7th 1881. | 215 | 68 | 66 | May 30, to July 5, 1881 |
| Connections | " " " | " " " | | 32 | 40 | " " " |

I hereby certify that the above diagram of the exterior lines of Townships 25 and 26 North, Ranges 74 to 80 West inclusive, Township 27 North, Ranges 75 to 80 West inclusive, and Township 28 North, Range 79 West of the 6th Prin'l Meridian, Wyoming Territory is strictly conformable to the field notes of the survey thereof on file in this Office, which have been examined and approved.

Surveyor General's Office,
Cheyenne, Wyo. Dec. 29th 1881.

Edw. C. David
Surveyor General.

ORIGINAL

Accs. 6267

# TOWNSHIPS Nos. 27 AND 28 NORTH, RANGES Nos. 78,79,80 AND 81 WEST OF THE SIXTH PRINCIPAL MERIDIAN, WYOMING.

## DEPENDENT RESURVEY OF EXTERIOR LINES

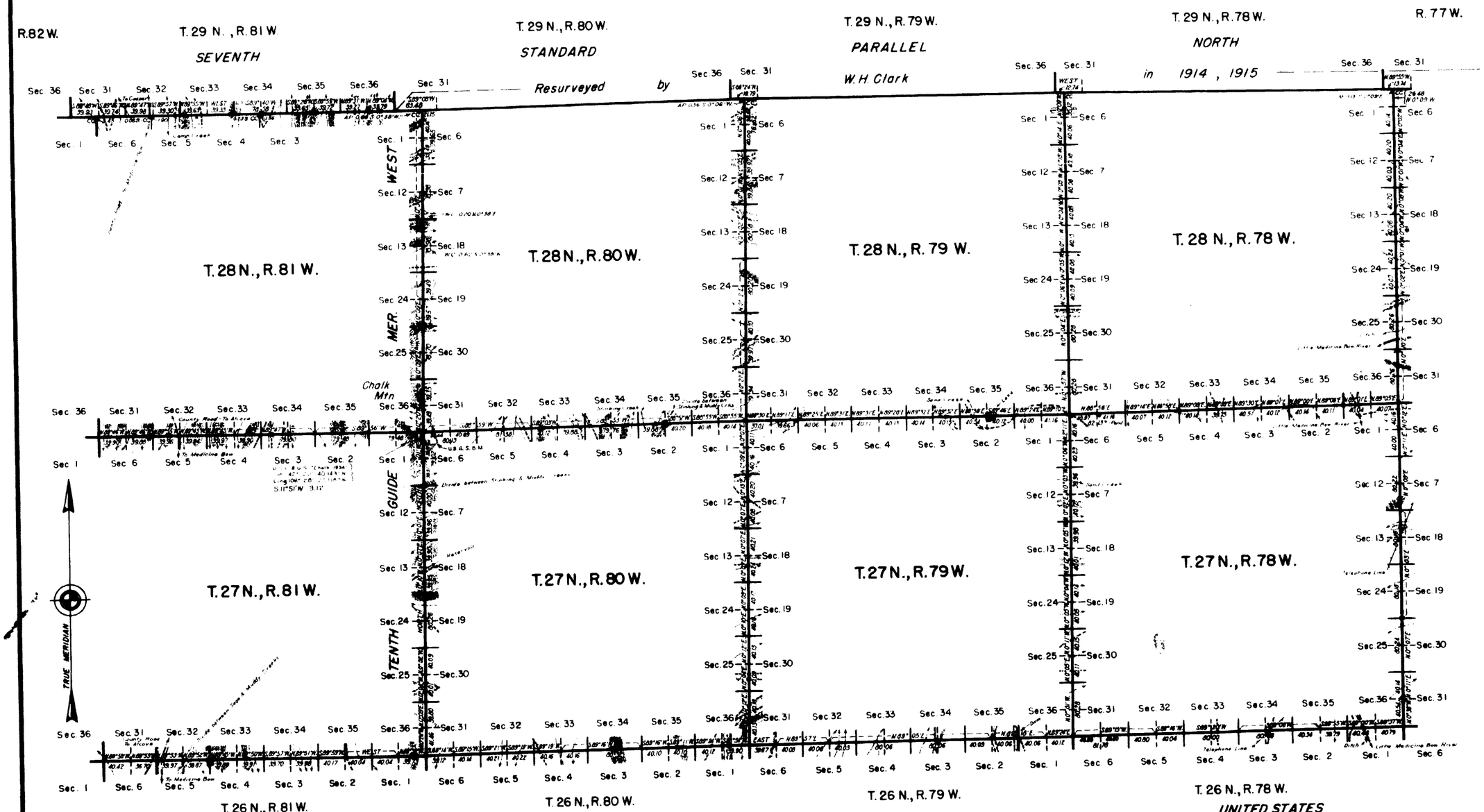


Resurvey authorized by Commissioner's letter "E" dated June 12, 1937.

Scale: 100 Chains to an Inch

| LINES DESIGNATED | BY WHOM SURVEYED | GROUP | | MILEAGE | | WHEN SURVEYED | |
|---|---|---|---|---|---|---|---|
| | | No. | DATE | MLS. | CHS. | BEGUN | COMPLETED |
| Exterior | Russell C. MacDonald | 158 | March 26, 1938 | 101 | 58.66 | April 29, 1938 | July 10, 1938 |
| Connecting | " " " | " | " " " | 1 | 5.24 | May 10, 1938 | June 15, 1938 |

Office of Supervisor of Surveys
Denver, Colorado, May 16, 1942.

The above plat of the exterior lines of Townships Nos. 27 and 28 North, Ranges Nos. 78, 79, 80 and 81 West of the Sixth Principal Meridian, Wyoming, is strictly conformable to the field notes of the resurvey thereof which have been examined and approved.

Supervisor of Surveys.

UNITED STATES
DEPARTMENT OF THE INTERIOR
GENERAL LAND OFFICE
Washington, D.C., May 23, 1942

The resurvey represented by this plat having been correctly executed in accordance with the requirements of law and the regulations of this office, is hereby accepted.

Joel David Wolfsohn

Assistant Commissioner.

3028