Click Here for Field Notes

933

(12)

52

TOWNSHIP Nº28 NORTH. RANGE Nº80 WEST of the 6th Principal MERIDIAN.



Total number of Acres. 22,820.67

Surveys Designated	By Whom Surveyed	Date of Contract	Amount of Surveys M. Ch. Lks.	When Surveyed	Magnetic Declination
E. & S. Township lines	Downey & Grant	May 7th 1881	11 75 39	July 2 - 4, 1881	16° 30' East
Subdivisions	McCarthy & Forbes	" " "	59 55 91	Septh 19-23, 1881	16° 30' " "
Connections	" " "	" " "	1 20 20	" " "	
7th Stan. Pl. N	Downey & Grant	" " "	6 0 44	May 20, 1881	
6th Guide W W	" " "	August 12, 1880	4 0 0	August 30, 1880	

The above Map of Township Nº 28 North of Range Nº 80 West of the Sixth Principal Meridian Wyoming Territory is strictly conformable to the field notes of the survey thereof on file in this Office, which have been examined and approved

Surveyor Generals Office
Cheyenne Wyoming
December 30th 1881

Edw. C. David
Dep. Sur. Gen.

A. Gast & Co., St Louis Mo

684

28 - 80

Acces. 6267

ORIGINAL

TOWNSHIPS Nos. 27 AND 28 NORTH, RANGES Nos. 78,79,80 AND 81 WEST OF THE SIXTH PRINCIPAL MERIDIAN, WYOMING.

DEPENDENT RESURVEY OF EXTERIOR LINES

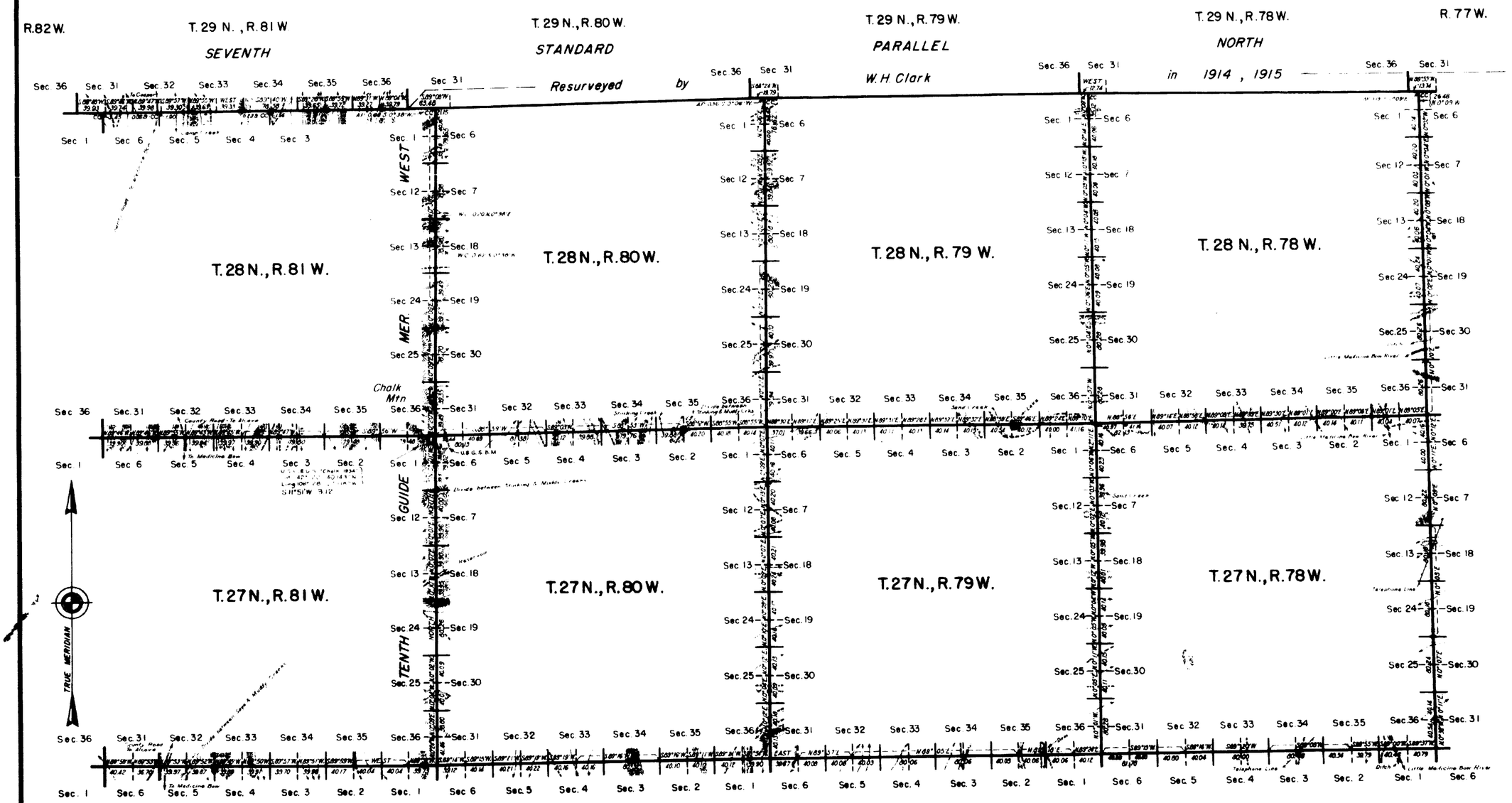

Resurvey authorized by Commissioner's letter "E" dated June 12, 1937.

Scale. 100 Chains to an Inch

LINES DESIGNATED	BY WHOM SURVEYED	GROUP No.	GROUP DATE	MILEAGE MLS.	MILEAGE CHS.	WHEN SURVEYED BEGUN	WHEN SURVEYED COMPLETED
Exterior	Russell C. MacDonald	158	March 26, 1938	101	58.66	April 29, 1938	July 10, 1938
Connecting	" " "	"	" " "	1	5.24	May 10, 1938	June 15, 1938

H.M.B.

Office of Supervisor of Surveys
Denver, Colorado, May 16, 1942

The above plat of the exterior lines of Townships Nos 27 and 28 North, Ranges Nos. 78,79,80 and 81 West of the Sixth Principal Meridian, Wyoming, is strictly conformable to the field notes of the resurvey thereof which have been examined and approved.

Supervisor of Surveys.

UNITED STATES
DEPARTMENT OF THE INTERIOR
GENERAL LAND OFFICE
Washington, D.C., May 23, 1942

The resurvey represented by this plat having been correctly executed in accordance with the requirements of law and the regulations of this office, is hereby accepted.

Joel David Wolfsohn

Assistant Commissioner.

M.L.L.

3028

Click Here for Field Notes

(12) 928

47

EXTERIOR LINES.

Scale, 3 miles to an inch. *Mag. variat. East.*

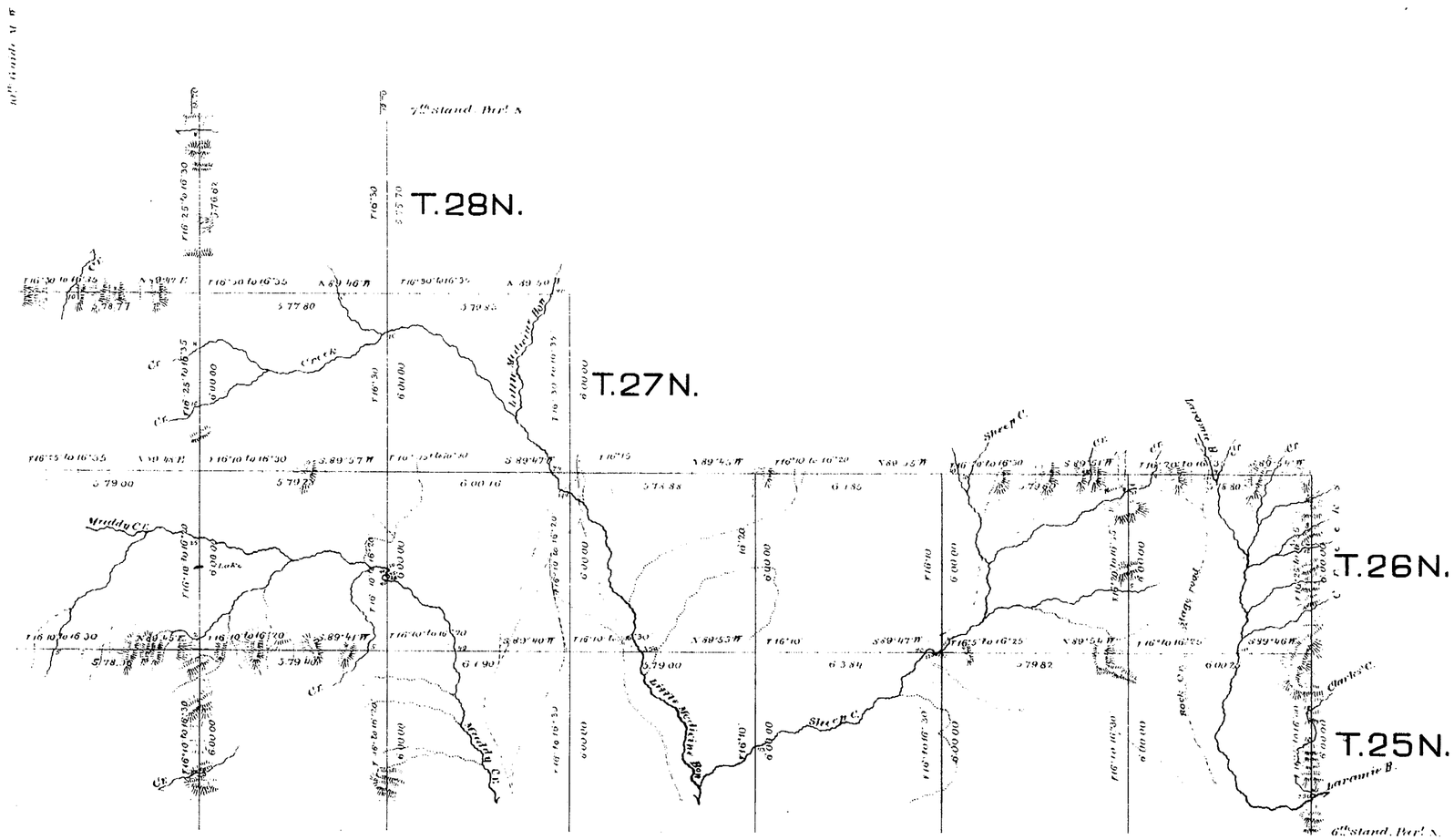

Surveys Designated	By whom surveyed	Date of Contract	Amount of Surveys			When Surveyed
			rds.	chs.	lks.	
Exterior lines	Dorney & Grant	May 7th 1881.	215	68	66	May 30 to July 5, 1881
Connections	" " "	" " "		32	40	" " "

I hereby certify that the above diagram of the exterior lines of Townships 25 and 26 North, Ranges 74 to 80 West inclusive, Township 27 North, Ranges 75 to 80 West inclusive, and Township 28 North, Range 79 West of the 6th Prin'l Meridian, Wyoming Territory is strictly conformable to the field notes of the survey thereof on file in this Office, which have been examined and approved.

Surveyor General's office,
Cheyenne, Wyo. Dec. 29th 1881.

Edw. C. David
Surveyor General.

679

(11)

Click Here for Field Notes

695

10TH GUIDE MERIDIAN WEST

From the 6th to the 8th Stand.d Par.l North, betw. Ranges 80 & 81 West, of the 6th Prep.l Merd.n



Surveys Designated	By whom surveyed	Date of contract	Amount of surveys mls.	chs.	lks.	When surveyed
10th Guide Mer.d W.	Downey & Grant	August 12, 1880	48	00	00	Aug. & Sept.br 1880
Connections	" " "	" "		42	62	" " "

I hereby certify that the above diagram of the 10th Guide Meridian West of the 6th Principal Mer., from the 6th to the 8th Standard Parallel N. in Wyo. Ter. is strictly conformable to the field notes of the survey thereof on file in this office, which have been examined and approved.

Surveyor General's Office
Cheyenne, Wyo. March 12, 1881.

Edw. C. David
Surveyor General.