(27)

Click Here for Field Notes

64

3748

TOWNSHIP No 28 NORTH, RANGE No 81 WEST of the 6TH Principal MERIDIAN.

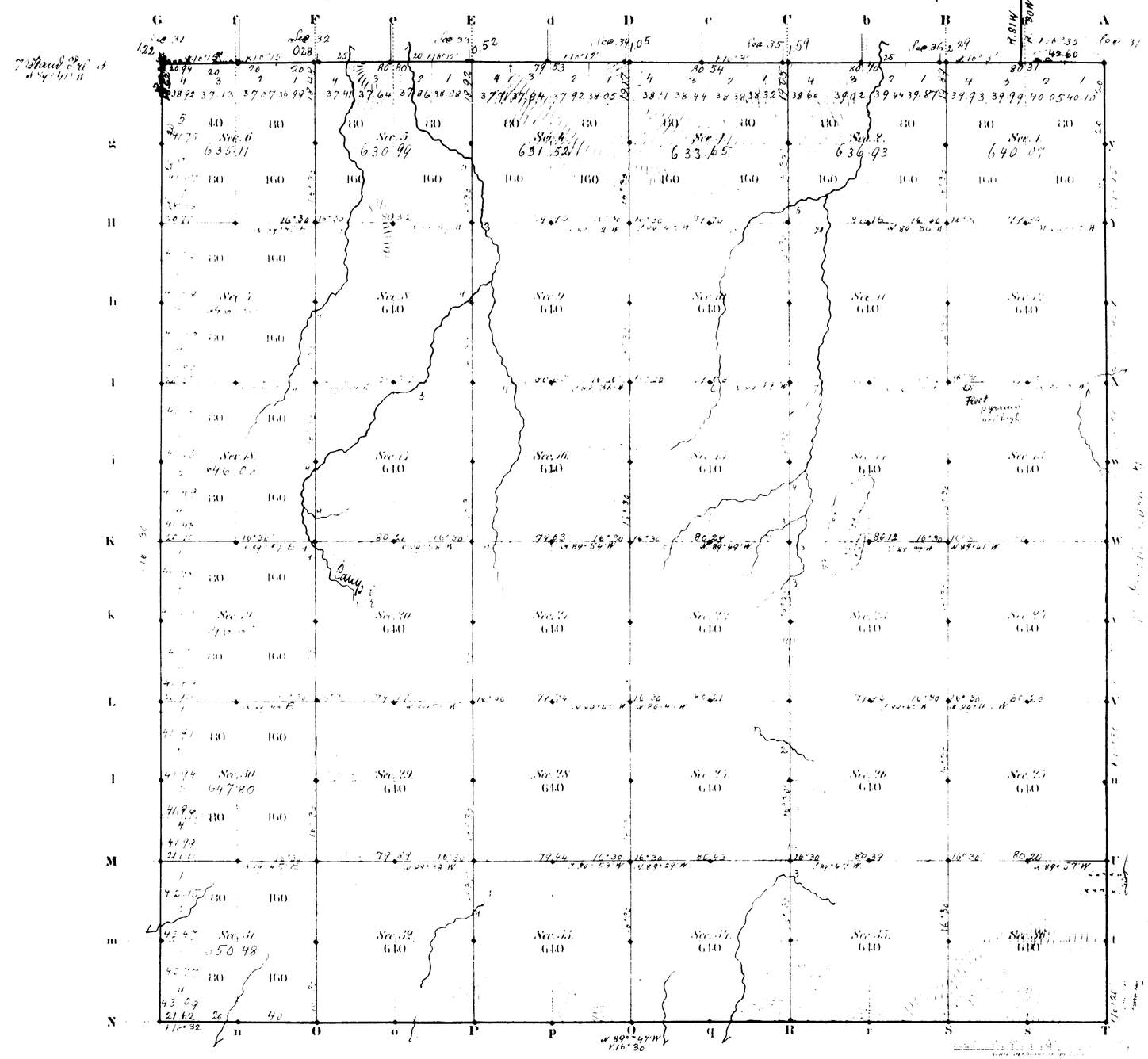
G f F e E d D c C b B A
Sec. 6 635.11
Sec. 5 630.99
Sec. 4 631.52
Sec. 3 633.65
Sec. 2 636.93
Sec. 1 640.07
Sec. 30 647.80
Sec. 31 650.48
Sec. 19
Sec. 20 640
Sec. 21 640
Sec. 22 640
Sec. 23 640
Sec. 24 640
Sec. 29 640
Sec. 28 640
Sec. 27 640
Sec. 26 640
Sec. 25 640
Sec. 32 640
Sec. 33 640
Sec. 34 640
Sec. 35 640
Sec. 36 640
Sec. 7 640
Sec. 8 640
Sec. 9 640
Sec. 10 640
Sec. 11 640
Sec. 12 640
Sec. 18 640
Sec. 17 640
Sec. 16 640
Sec. 15 640
Sec. 14 640
Sec. 13

Accs. 6267

ORIGINAL

TOWNSHIPS Nos. 27 AND 28 NORTH, RANGES Nos. 78,79,80 AND 81 WEST OF THE SIXTH PRINCIPAL MERIDIAN, WYOMING.

DEPENDENT RESURVEY OF EXTERIOR LINES

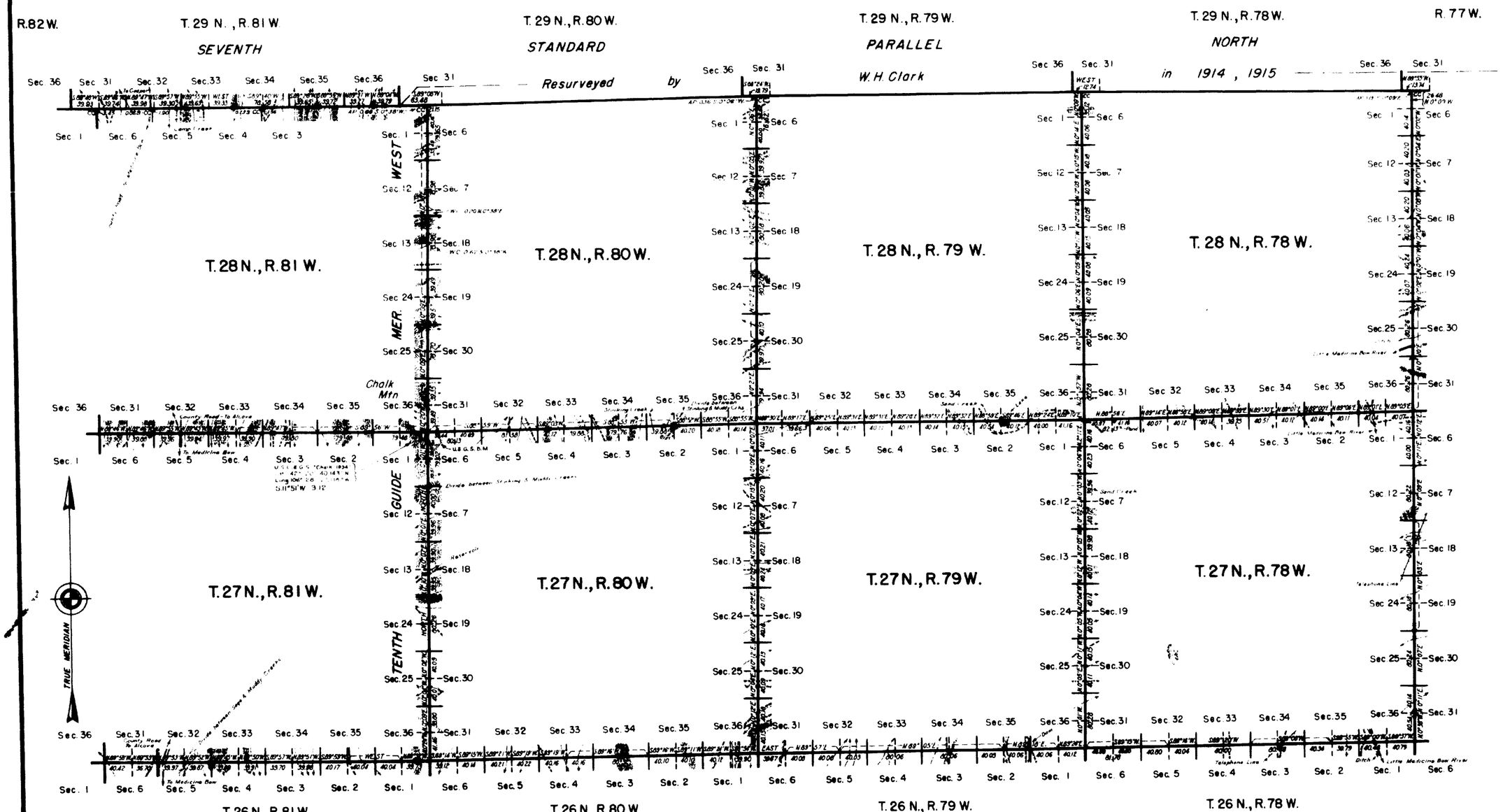

Resurvey authorized by Commissioner's letter "E" dated June 12, 1937.

Scale: 100 Chains to an Inch

LINES DESIGNATED	BY WHOM SURVEYED	GROUP		MILEAGE		WHEN SURVEYED	
		No.	DATE	MLS.	CHS.	BEGUN	COMPLETED
Exterior	Russell C. MacDonald	158	March 26, 1938	101	58.86	April 29, 1938	July 10, 1938
Connecting	" " "	"	" " "	1	5.24	May 10, 1938	June 15, 1938

Office of Supervisor of Surveys
Denver, Colorado, May 16, 1942.
The above plat of the exterior lines of Townships Nos. 27 and 28 North, Ranges Nos. 78, 79, 80 and 81 West of the Sixth Principal Meridian, Wyoming, is strictly conformable to the field notes of the resurvey thereof which have been examined and approved.

Supervisor of Surveys.

UNITED STATES
DEPARTMENT OF THE INTERIOR
GENERAL LAND OFFICE
Washington, D.C., May 23, 1942
The resurvey represented by this plat having been correctly executed in accordance with the requirements of law and the regulations of this office, is hereby accepted.

Joel David Wolfsohn

Assistant Commissioner.

M.J.L.

H.M.B.

3028

(41)

Click Here for Field Notes

Mol. Mes. 695

10TH GUIDE MERIDIAN WEST

From the 6th to the 8th Stand.d Par.l North, betw. Ranges 80 & 81 West, of the 6th Prep.l Merd.n

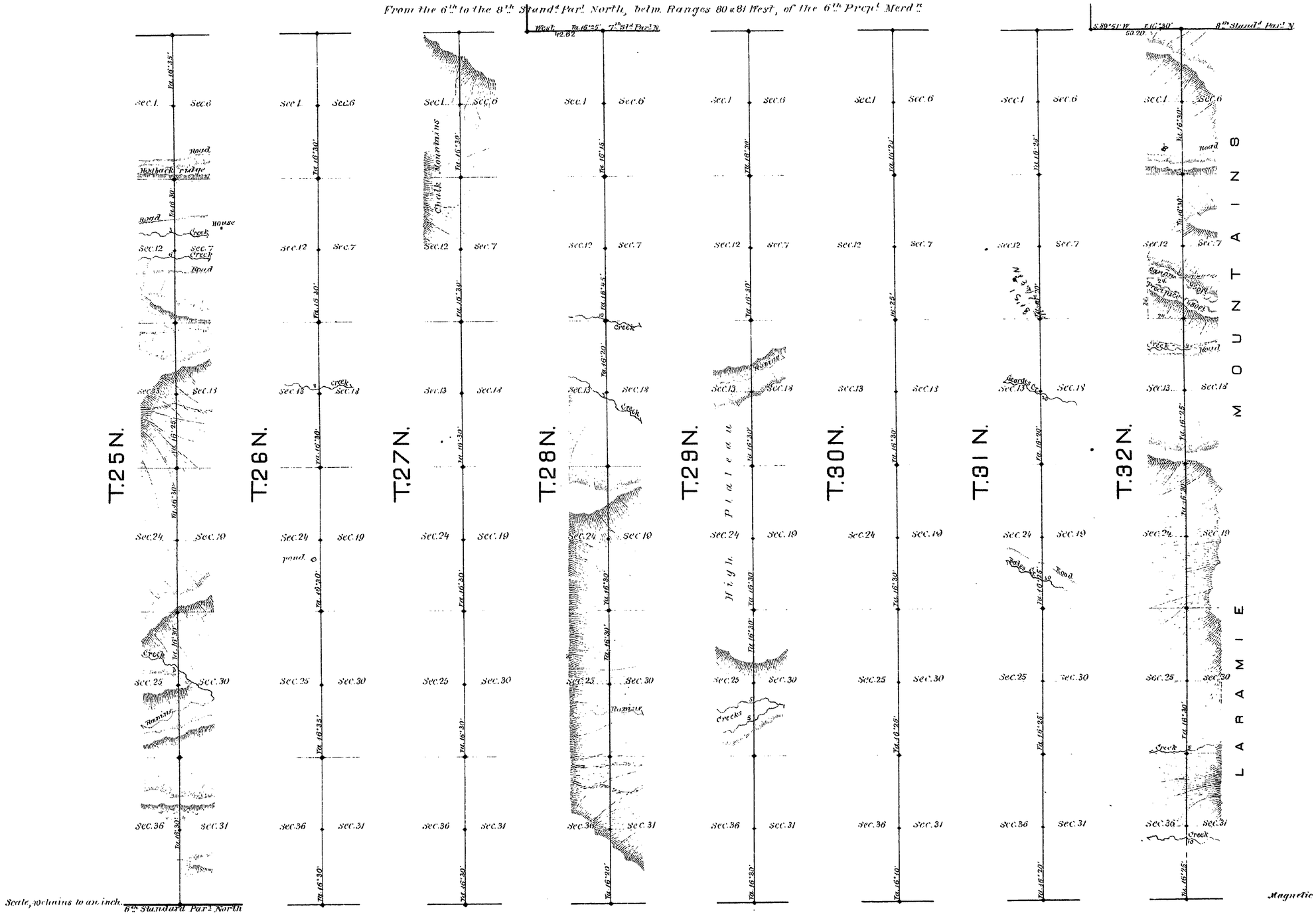

Surveys Designated	By whom surveyed	Date of contract	Amount of surveys: mls.	chs.	lks.	When surveyed
10th Guide Mer.d W.	Downey & Grant	August 12, 1880	48	00	00	Aug. & Sept.br 1880
Connections	" " "	" "		42	62	" " "

I hereby certify that the above diagram of the 10th Guide Meridian West of the 6th Principal Mer., from the 6th to the 8th Standard Parallel N. in Wyo. Ter. is strictly conformable to the field notes of the survey thereof on file in this office, which have been examined and approved.

Surveyor General's Office
Cheyenne, Wyo. March, 12, 1881.

Edw. C. David
Surveyor General.

(27)

3759

Click Here for Field Notes

EXTERIOR LINES

Scale 3 Miles to ~~1 Inch~~ Magnetic Var. East

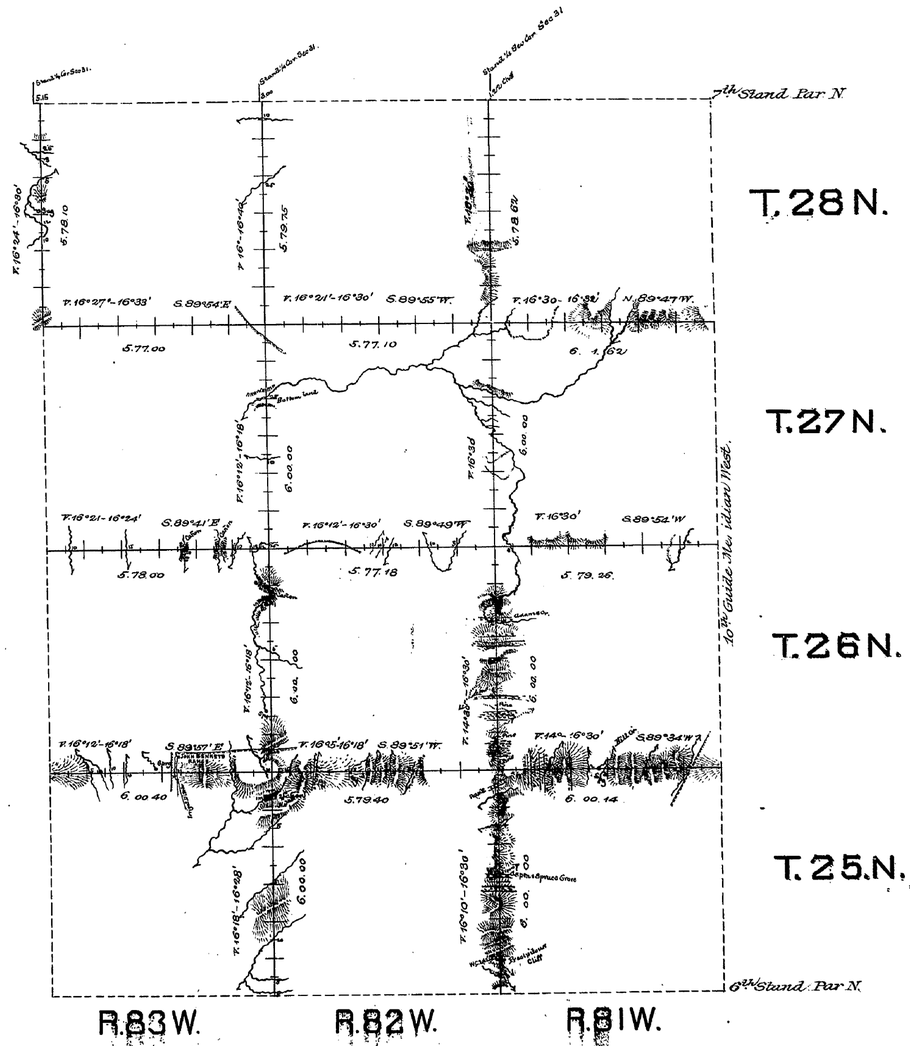

Surveys designated	By whom surveyed	Date of Contract	Amount of Surveys Lks	Chs	Lks	When surveyed.
Exterior lines	Downey & Grant	Oct 29 1880	107	66	57	May 12 June 1 1882
Connections	" "	" "		9	37	" "

I hereby ~~certify that~~ the above diagram of the Exterior lines of Townships 25, 26, 27 & 28 North Ranges 81, 82 & 83 West of the 6th Principal Meridian Wyoming Terry are strictly conformable to the field notes of the survey thereon on file in this office which have been examined and approved.

Surveyor General's Office
Cheyenne, Wyo. April 16th 1884

Edw. C. David
Surveyor General

2206