4062

TOWNSHIP No 28 NORTH, RANGE No 72 WEST of the 6th Principal MERIDIAN.

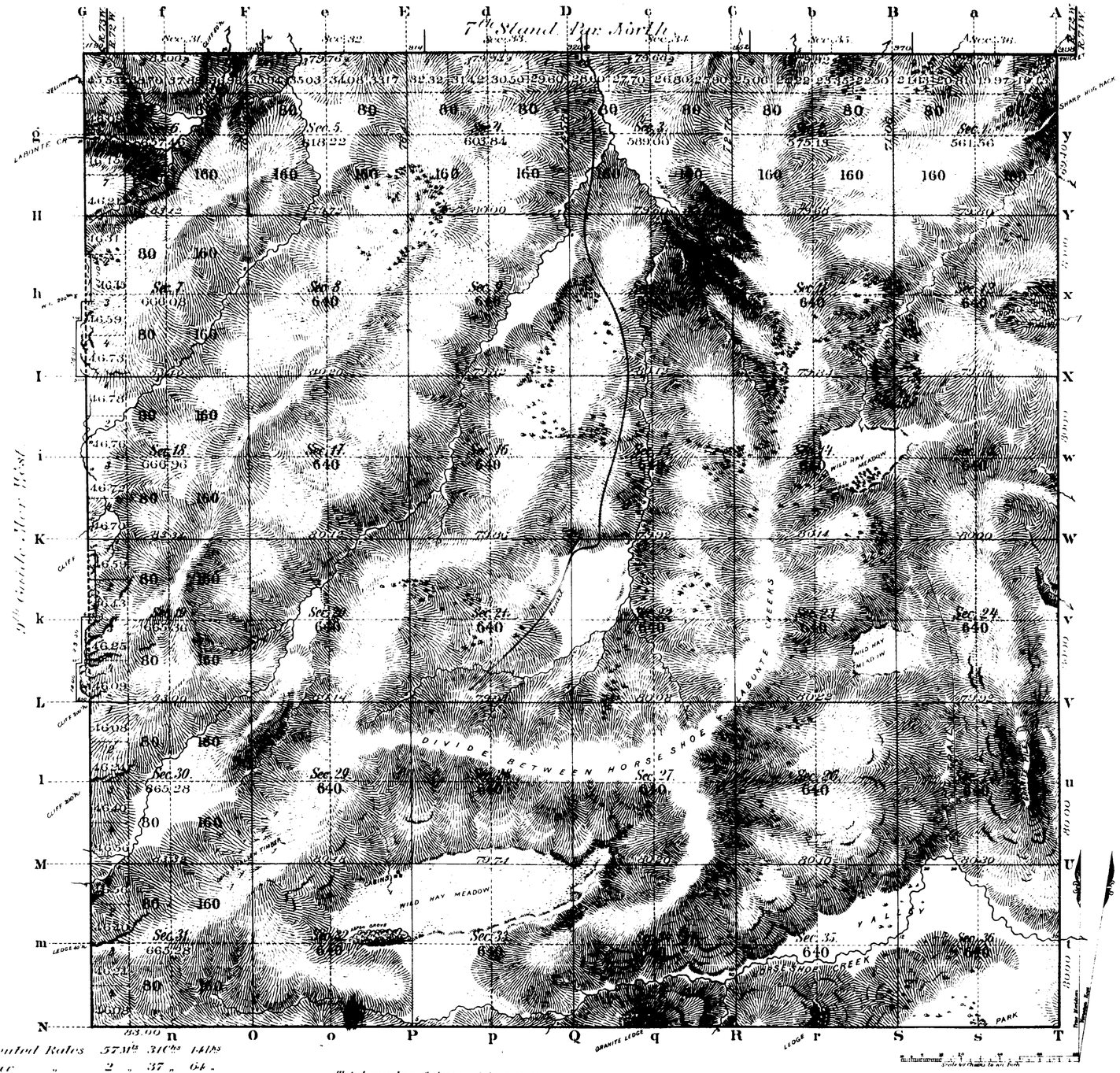

Augmented Rates 57 Mls 31 Chs 14 lks
Regular " 2 " 37 " 64 "

Total number of Acres 22,934.17

Surveys Designated	By Whom Surveyed	Date of Contract	Amount of Surveys Mls	Chs	Lks	When Surveyed	Magnetic Declination
S.E. Township lines	Wm B. Yerby	May 7th 1879	11	72	22	June 2nd 1879	
Subdivisions	R. M. Jones	Aug. 13th 1884	59	68	78	Sep. 8 13. 1884	15° 15' 30" East.
Connections	" " "	" " "		46	46	" " "	
Retracing Tp. L.	" " "	" " "	5	69	40	Sep. 6th 1884	
7th Stand. Par. N.	Wm B. Yerby	May 7th 1879	6	1	92	June 2nd 1879	
9th Guide Mer. W.	" "	" " "	6	0	0	June 14th 1879	

The above Map of Township No 28 North Range No 72 West of the Sixth Principal Meridian Wyoming Territory is strictly conformable to the field notes of the survey thereof on file in this Office which have been examined and approved

Surveyor General's Office, John W. Meldrum
Cheyenne, Wyoming Sur. Gen.
Jan. 3d 1885

A. GAST & CO. - ST LOUIS & N.Y.

2348

28 - 72

(10)

Index 6

Click Here for Field Notes

647

EXTERIOR LINES.

Scale 3 miles to an inch. Magnetic variation East

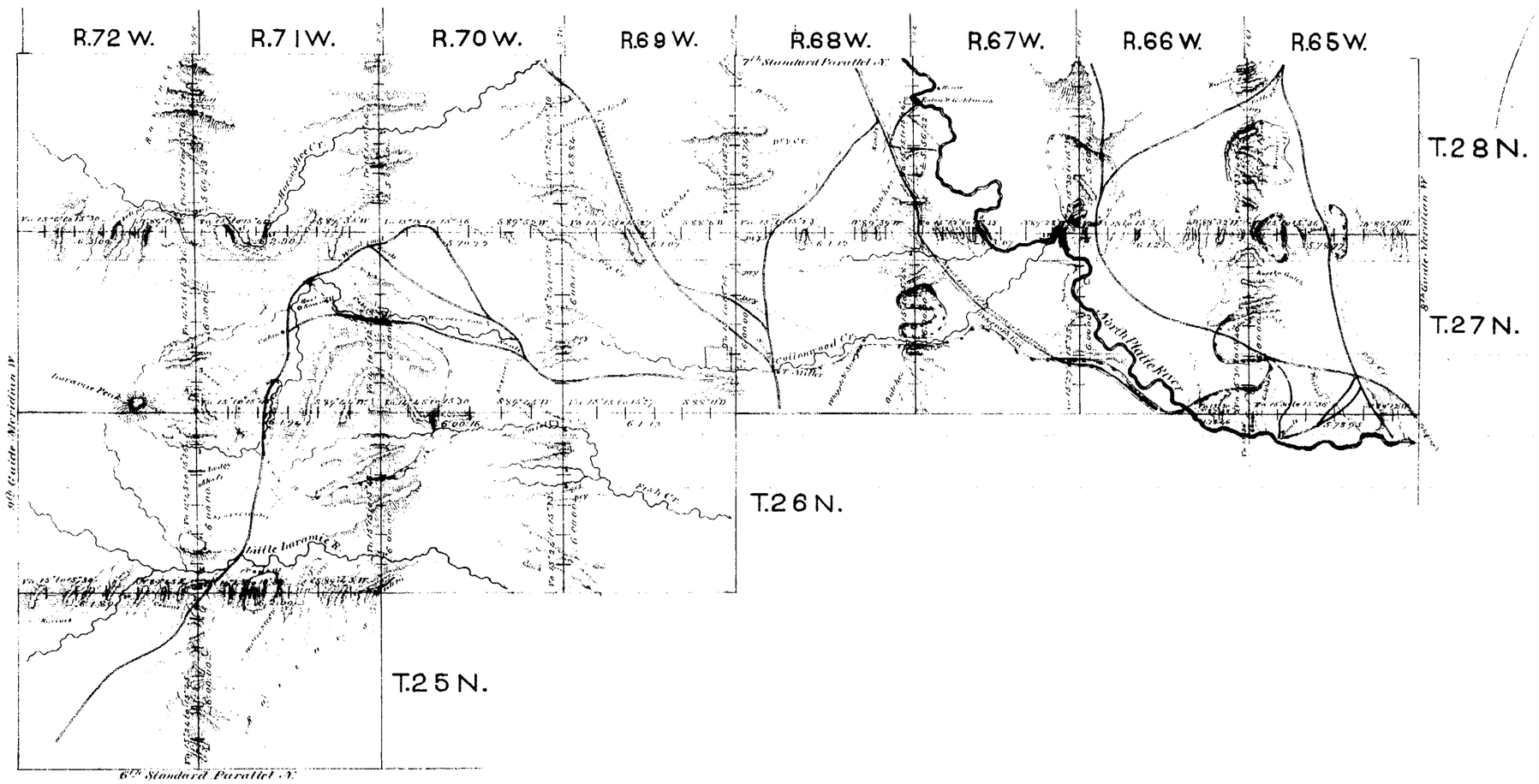

Surveys designated	By whom surveyed	Date of contract	Amount of surveys Mls	Chs	Lks	When surveyed
Exterior lines	Wm B. Yerby	May 7, 1879.	103	54	97	July 1879 & June, 1880
Connections	" " "	" " "		28	49	" " " " "

I hereby certify that the above diagram of the exterior lines of Township 25 N. Ranges 71 & 72 W, Township 26 N. Ranges 68, 70, 71 & 72 W and Townships 27 & 28 N. Ranges 65 to 72 inclusive, West of the 6th Pr. Mer. Wyo Ter. is strictly conformable to the original field notes of the survey thereof, on file in this office, which have been examined & approved.

Surveyor General's Office, Cheyenne, Wyo. Aug. 4th 1880.

Edw. C. David

Surveyor General.

(10) 8
Indexes
130

Click Here for Field Notes

9th GUIDE MERIDIAN WEST,

From the 6th to the 8th Standard Parallel N. between Ranges 72 & 73 W. of the 6th Pr. Mer.

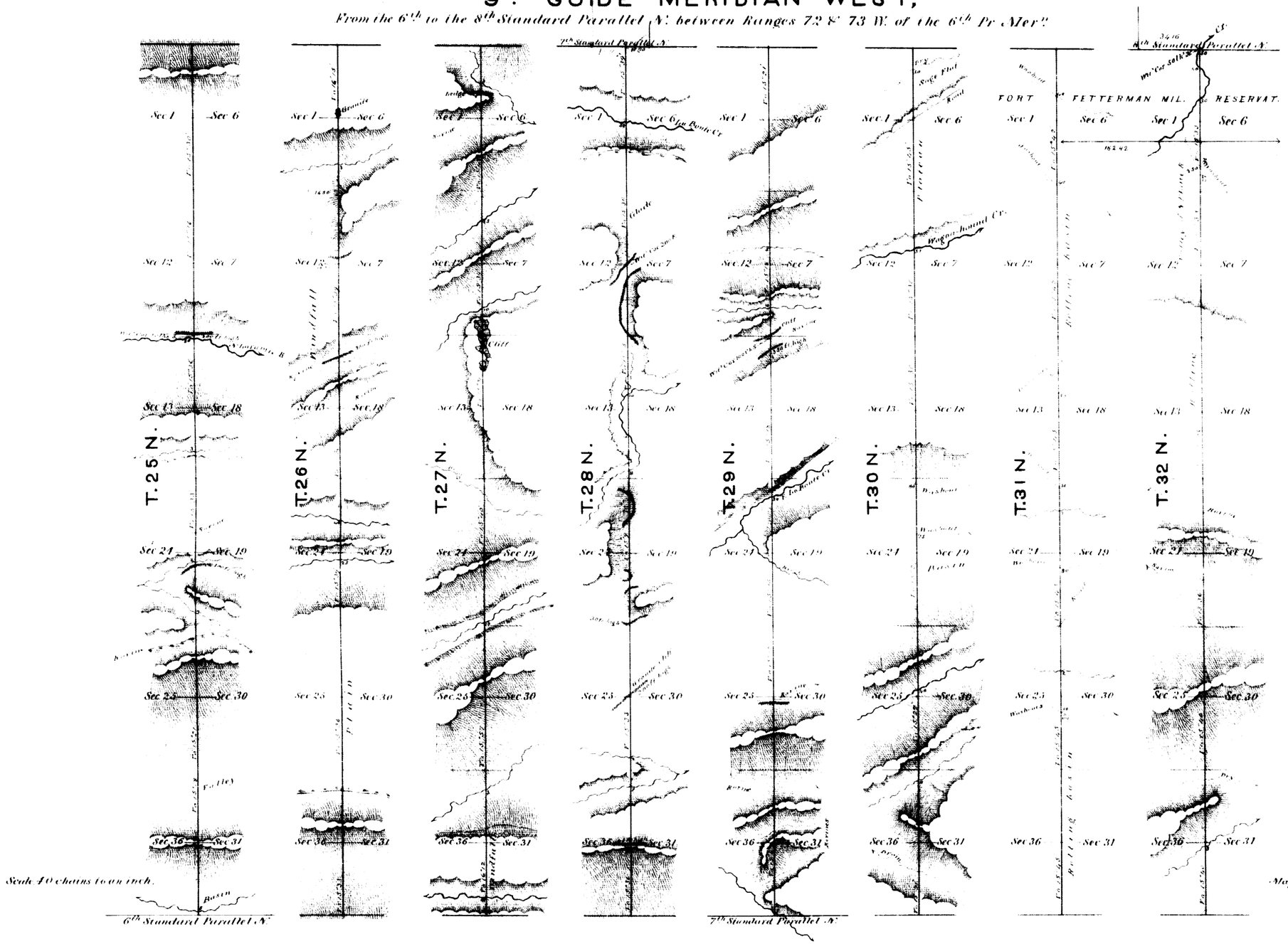

Surveys designated.	By whom surveyed.	Date of contract.	Amount of surveys. Mi. Ch. Lks.	When surveyed.
9th Guide Mer. W.	Wm. B. Yerby	May 7, 1879.	48. 00. 00	June & July, 1879.

I hereby certify that the above diagram of the 9th Guide Meridian West of the 6th Principal Meridian, from the 6th to the 8th Standard Parallel N. in Wyoming Territory, is strictly conformable to the field notes of the survey thereof, on file in this office, which have been examined & approved.

Surveyor Generals Office, Cheyenne Wyo. Oct. 16, 1879.

Edw. C. Durd
Surveyor General.