1461

ORIGINAL

Supplemental Plat No. 1.

Township No. 29 North, Range No. 71 West of the Sixth Principal Meridian, Wyoming.

Scale 1in = 500ft. = 7.58chs.

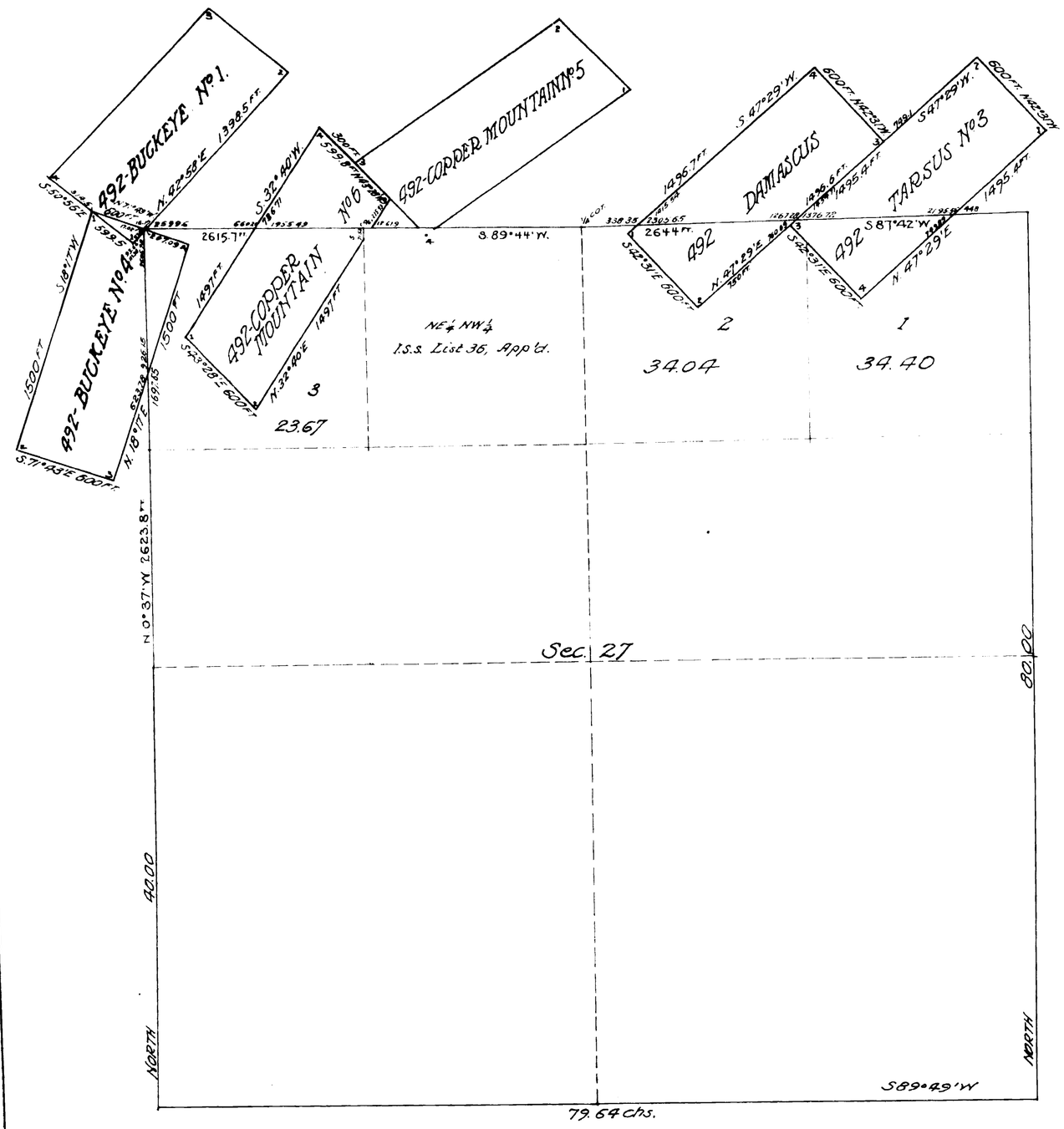

This Supplemental Plat No. 1, Township No. 29 North, Range No. 71 West, of the Sixth Principal Meridian, Wyoming, is prepared in accordance with directions given in Commissioner's letter "N" Douglas 01760, dated October 27, 1920, for the purpose of showing the segregation of Mineral Survey No. 492, in Section 27, and the fractional lots created thereby, and is hereby approved.

Office of U. S. Surveyor General,
Cheyenne, Wyoming, May 31, 1921.

Charles L. Decker
Surveyor General.

1080-B.

29 - 71 accepted Aug 8, 1921
Trans. to Douglas Aug 11, 19

accession no. 1460

SECTIONS 28, 29, 32 and 33

SHOWING

THAT PART OF THE

NEW FORT FETTERMAN WOOD RESERVATION

IN

T. 29 N., R. 71 W. OF THE 6TH P. M.

Scale 40 chs. to 1 inch. Magnetic Var. E.

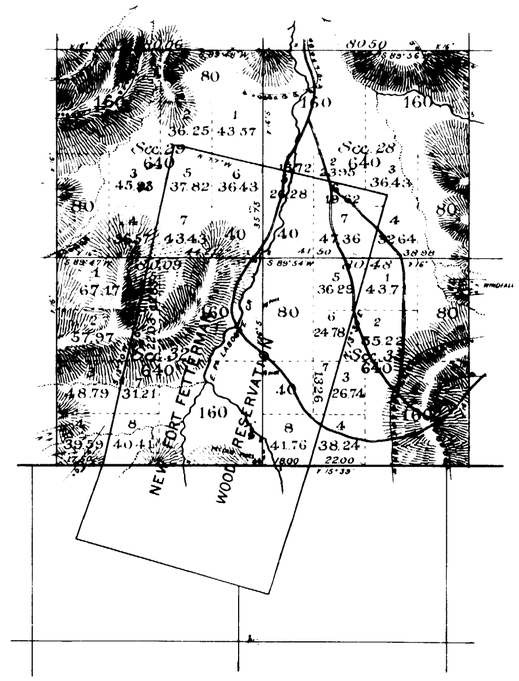

I hereby certify that the above map of Sections 28, 29, 32 and 33, showing that part of the New Fort Fetterman Wood Reservation in Tp 29 N., Rg 71 W. of the 6th Principal Meridian, Wyoming Territory, is strictly conformable to the field notes of survey thereof on file in this office. Said field notes were approved by Edw C. David, U.S. Surveyor General, January 4th 1883.

Surveyor General's Office,
Cheyenne, Wyoming,
March 11th 1887

Wm Charles Thompson
U.S. Surveyor General.

(16)

Click Here for Field Notes

38

1459

TOWNSHIP No 29 NORTH, RANGE No 71 WEST of the 6th Principal MERIDIAN.



Total number of Acres 22,147.11

	Surveys Designated	By Whom Surveyed	Date of Contract	Amount of Surveys Mi	Ch	Lks	When Surveyed	Magnetic Declination
E W N	Township lines	Wm B. Yerby	May 7, 1879	17	79	00	Sept 30 & Oct 5, 1879	15° 34' East
	Subdivisions	Robert H. Hoag	April 12, 1882	60	09	83	July 3-9, 1882	16° 1' "
	Connections							
	7th Stand. P. N.	Wm B. Yerby	May 7, 1879	0	11	11	June 26, 1879	

The above Map of Township No 29 North, Range No 71 West of the Sixth Principal Meridian Wyoming Territory is strictly conformable to the field notes of the survey thereof on file in this Office, which have been examined and approved.

Surveyor Generals Office,
Cheyenne Wyoming
January 4th 1883

Edw. C. Bond
Dep. Sur. Gen.

1080

A. Gast & Co. St. Louis, Mo.

29 - 71

ORIGINAL

Accepted October 15, 1924.

accession no. 1462

1080-C

Dependent Resurvey of Sections 15, 16, 21, 22, 23, 27, 28, 29, 32, 33

Township No. 29 North Range No. 71 West of the Sixth Principal Meridian Wyoming

Scale 20 chs. to 1 inch

Click Here for Field Notes

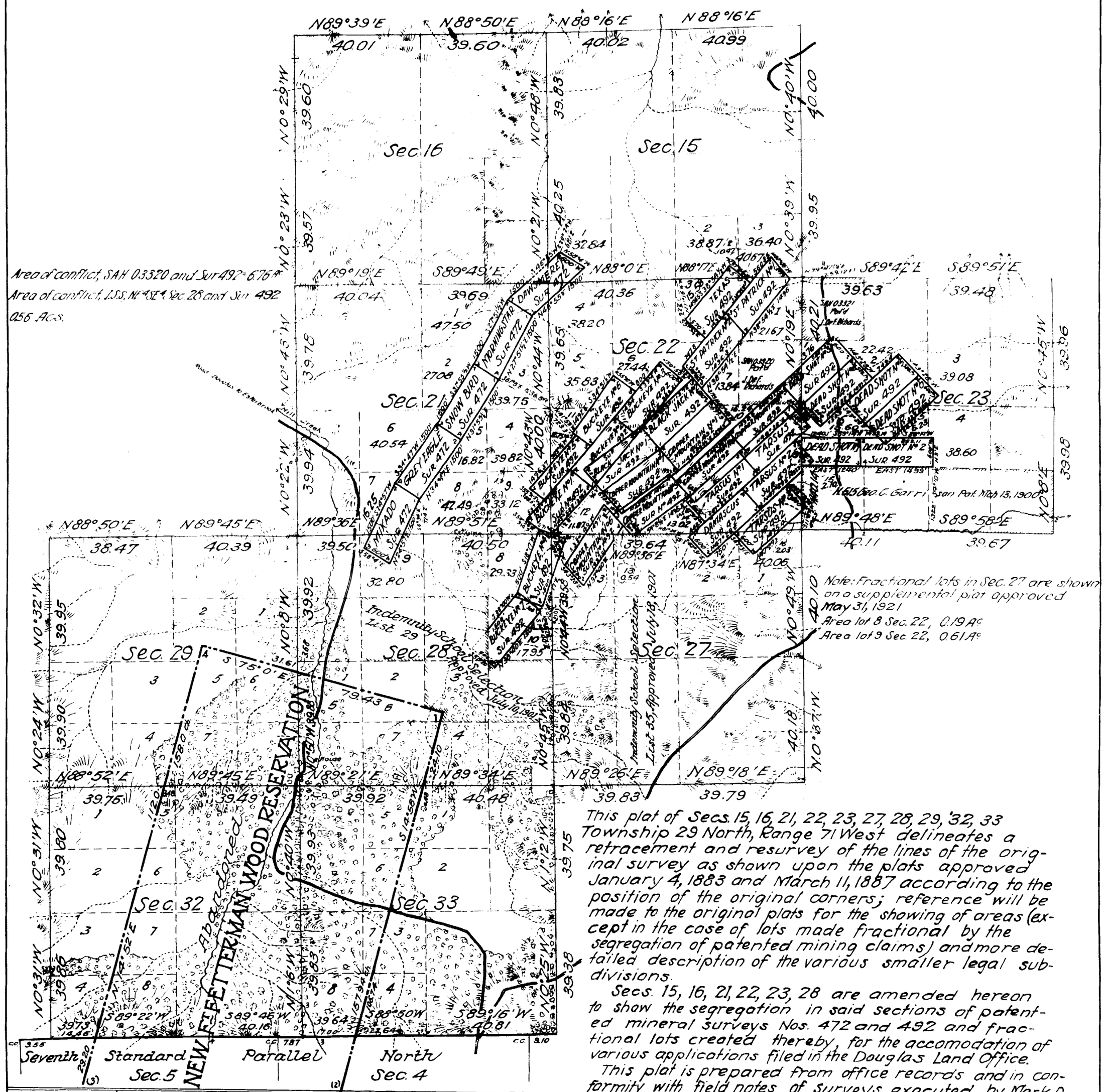

This plat of Secs. 15, 16, 21, 22, 23, 27, 28, 29, 32, 33 Township 29 North, Range 71 West delineates a retracement and resurvey of the lines of the original survey as shown upon the plats approved January 4, 1883 and March 11, 1887 according to the position of the original corners; reference will be made to the original plats for the showing of areas (except in the case of lots made fractional by the segregation of patented mining claims) and more detailed description of the various smaller legal subdivisions.

Secs. 15, 16, 21, 22, 23, 28 are amended hereon to show the segregation in said sections of patented mineral surveys Nos. 472 and 492 and fractional lots created thereby, for the accomodation of various applications filed in the Douglas Land Office.

This plat is prepared from office records and in conformity with field notes of surveys executed by Mark D. King, on file in this office which have been examined and approved.

Surveys Designated		By whom surveyed	Group No.	Group Date	Amount of Surveys Acs	Chs	Lks	When surveyed Begun	Completed
Resur.	subs.	Mark D. King	73	June 22, 1923	25	74	85	Oct. 11, 1923	May 14, 1924
"	connects.	"	"	"		39	10	Oct. 11, 1923	May 13, 1924
"	Res'n bdy.	"	"	"	3	74	97	Oct. 14, 1923	May 13, 1924
"	Stand. Par'l	"	"	"	2	0	34	Oct. 12, 1923	Oct. 12, 1923

Office of U.S. Surveyor General
Cheyenne Wyoming July 31, 1924

Clyde W. Atherly
Surveyor General

Chas. E. Douglas & Co.
Nov. 30, 1924

24-71

Amount of Deposit $590.00
Cost of Office Work $194.09
Amount to be refunded $395.91

(4-675)

Sheet 1

5883

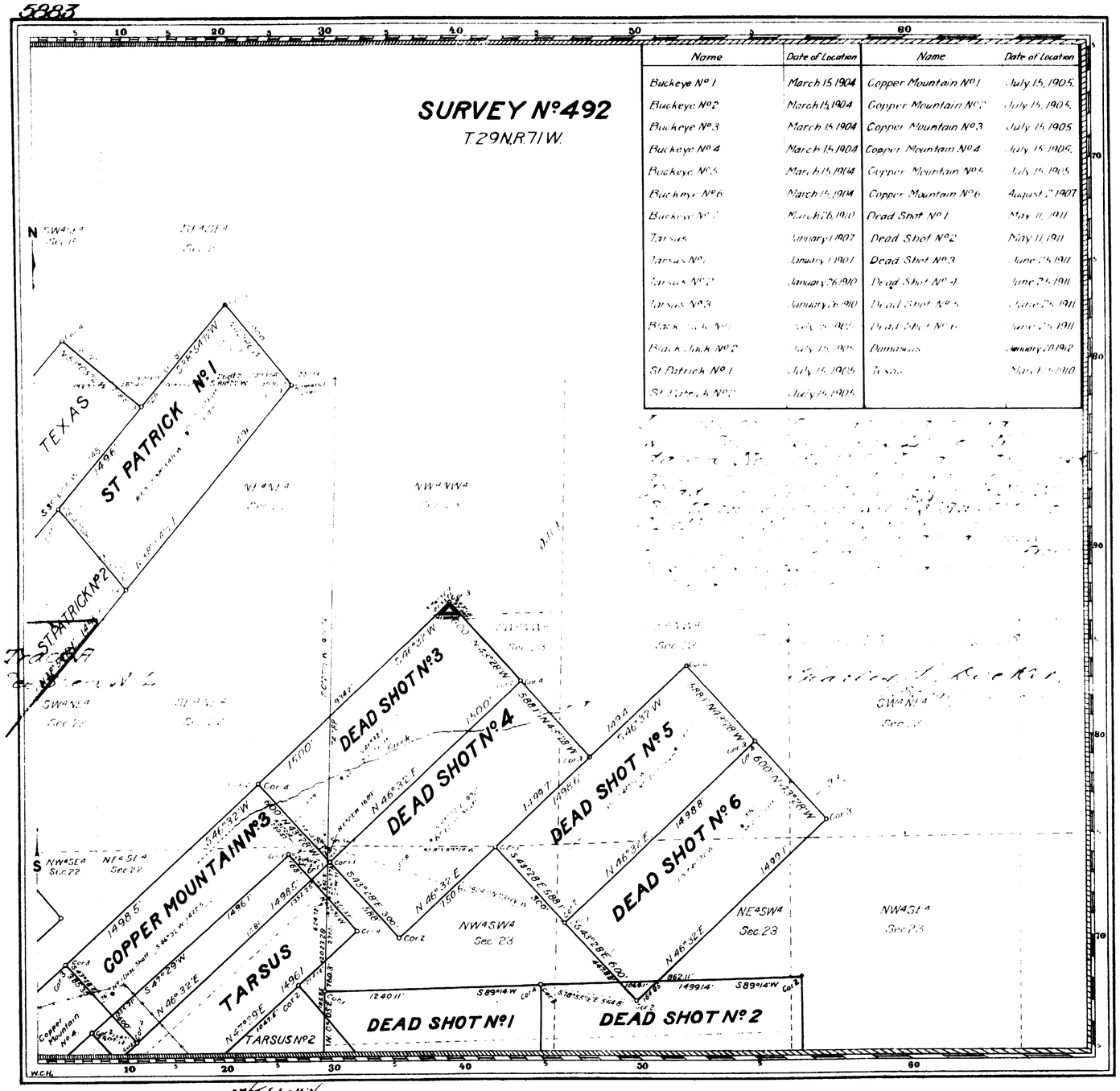

Name	Date of Location	Name	Date of Location
Buckeye No 1	March 15, 1904	Copper Mountain No 1	July 15, 1905.
Buckeye No 2	March 15, 1904	Copper Mountain No 2	July 15, 1905.
Buckeye No 3	March 15, 1904	Copper Mountain No 3	July 15, 1905.
Buckeye No 4	March 15, 1904	Copper Mountain No 4	July 15, 1905.
Buckeye No 5	March 15, 1904	Copper Mountain No 5	July 15, 1905.
Buckeye No 6	March 15, 1904	Copper Mountain No 6	August 2, 1907
Buckeye No 7	March 26, 1910	Dead Shot No 1	May 11, 1911
Tarsus	January 1, 1907	Dead Shot No 2	May 11, 1911
Tarsus No 1	January 1, 1907	Dead Shot No 3	June 26, 1911
Tarsus No 2	January 26, 1910	Dead Shot No 4	June 26, 1911
Tarsus No 3	January 26, 1910	Dead Shot No 5	June 26, 1911
Black Jack No 1	July 15, 1905	Dead Shot No 6	June 26, 1911
Black Jack No 2	July 15, 1905	Damascus	January 20, 1912
St Patrick No 1	July 15, 1905	Texas	March 5, 1910
St Patrick No 2	July 15, 1905		

Claim Located (See Table) 190

Mineral Survey No 492

Lot No

Douglas Land District.

PLAT

OF THE CLAIM OF

North Laramie Peak Copper Company

KNOWN AS THE

BUCKEYE No 1 and 28 Other Lodes

IN NORTH LARAMIE PEAK MINING DISTRICT
CONVERSE COUNTY WYOMING

Containing an Area of 549808 Acres

Scale of 500 feet to the inch

Variation 15°30'E

SURVEYED May 24 - June 7 1914 BY

Albert B Bartlett

U.S. Mineral Surveyor

The Original Field Notes of the Survey of the Mining Claim of North Laramie Peak Copper Company known as the BUCKEYE No 1 and 28 Other Lodes

from which this plat has been made under my direction, have been examined and approved, and are on file in this Office, and I hereby certify that they furnish such an accurate description of said Mining Claim as will, if incorporated into a patent, serve fully to identify the premises, and that such reference is made therein to natural objects or permanent monuments as will perpetuate and fix the locus thereof.

I further certify that an amount equal to five hundred Dollars worth of labor has been expended for the benefit of said location or improvements made upon said Mining Claim by claimant or its grantors, and that said improvements consist of

2 7 Discovery Shafts, 2 Discovery Cuts, 7 Shafts 2 Cuts, 5 Trenches, 5 Drill Holes,, 2 Shaft Houses, 2 Reservoirs, 1 Ore Bin and 1 Mine Track; that the location of said improvements is correctly shown upon this plat, and that no portion of said labor or improvements has been included in the estimate of expenditures upon any other claim.

And I further certify that this is a correct plat of said Mining Claim made in conformity with said original field notes of the survey thereof, and the same is hereby approved.

U.S. Surveyor Generals Office,
Cheyenne, Wyoming,
October 9, 1914.

Charles L. Decker
U.S. Surveyor General for Wyoming

0 Not shown
5 Not shown
NOTES
153 V
15.3 P

492-C

5882

(4-675)

Sheet 2

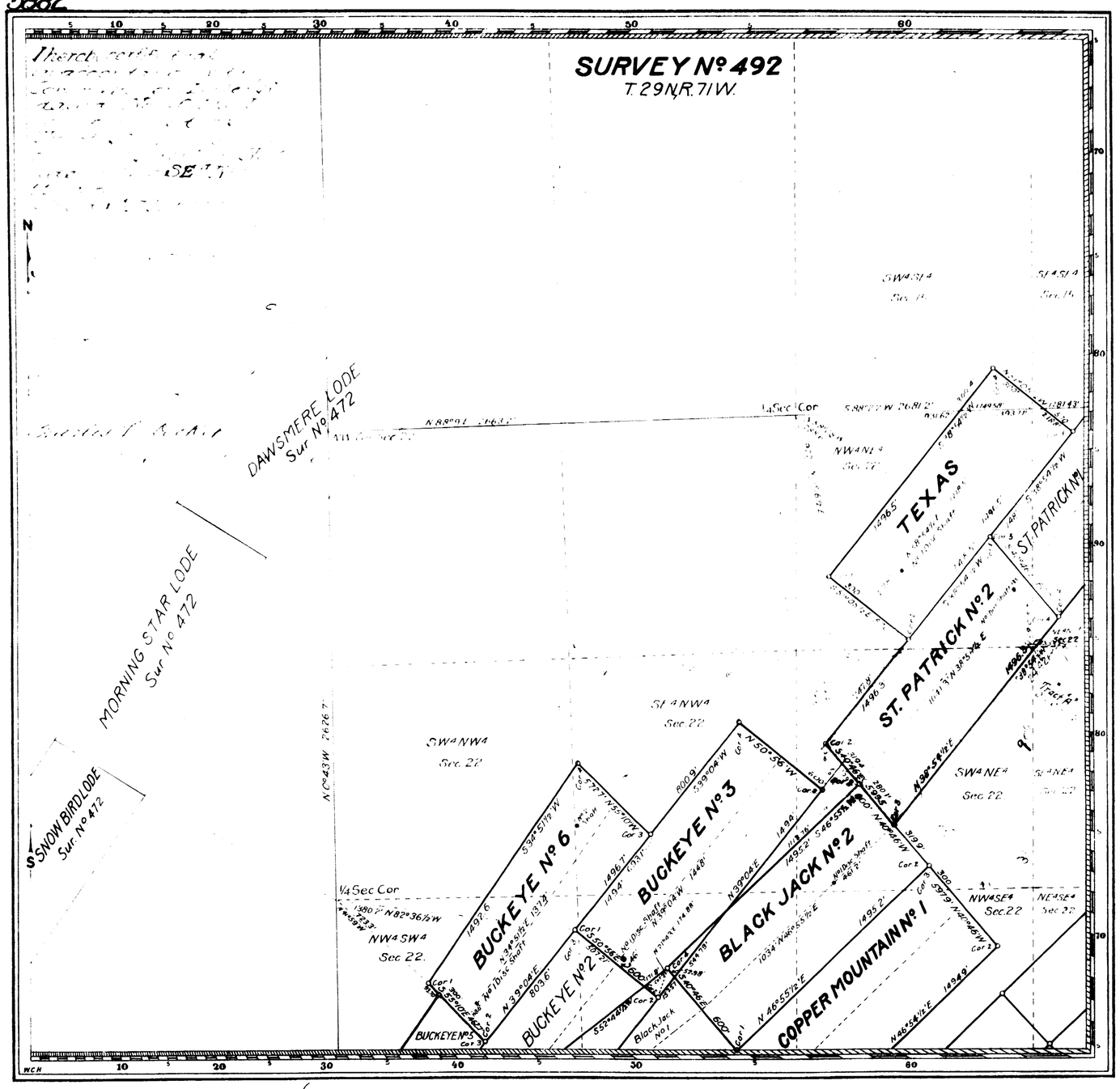

Claim Located (See Table) 190

Mineral Survey Nº 492

Lot Nº

Douglas Land District

PLAT

OF THE CLAIM OF

North Laramie Peak Copper Company

KNOWN AS THE

BUCKEYE Nº 1 and 28 Other Lodes

IN NORTH LARAMIE PEAK MINING DISTRICT
CONVERSE COUNTY WYOMING

Containing an Area of 549 808 Acres

Scale of 500 feet to the inch

Variation 15°30'E

SURVEYED May 24 - June 7 1914 BY

Albert B Bartlett

U.S. Mineral Surveyor

The Original Field Notes of the Survey of the Mining Claim of North Laramie Peak Copper Company known as the BUCKEYE Nº 1 and 28 Other Lodes

from which this plat has been made under my direction have been examined and approved, and are on file in this Office, and I hereby certify that they furnish such an accurate description of said Mining Claim as will, if incorporated into a patent, serve fully to identify the premises, and that such reference is made therein to natural objects or permanent monuments as will perpetuate and fix the locus thereof.

I further certify that an amount equal to Five Hundred Dollars worth of labor has been expended or improvements made, for the benefit of each location upon said Mining Claim by claimant or its grantors, and that said improvements consist of

2 Discovery Shafts, 2 Discovery Cuts, 1 Shafts, 2 Cuts, 5 Trenches, 5 Drill Holes, 2 Shaft Houses, 2 Reservoirs, 1 Ore Bin and 1 Mine Track

that the location of said improvements is correctly shown upon this plat, and that no portion of said labor or improvements has been included in the estimate of expenditures upon any other claim.

And I further certify that this is a correct plat of said Mining Claim made in conformity with said original field notes of the survey thereof, and the same is hereby approved.

U.S. Surveyor General's Office
Cheyenne, Wyoming
October 9, 1914

Charles L. Decker
U.S. Surveyor General for
Wyoming

5881

(4-675)

Sheet 3.

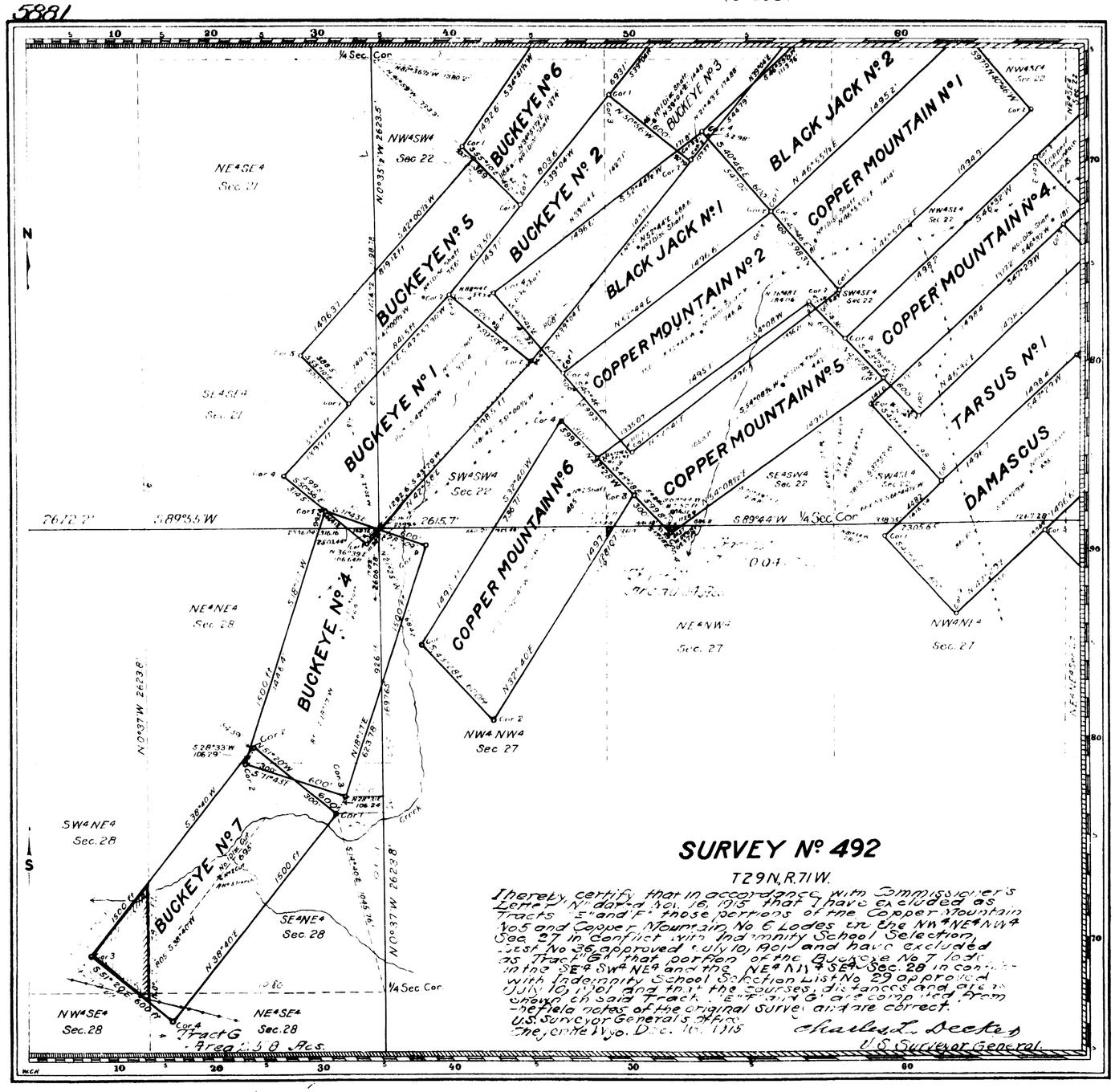

Claim Located (See Table) 190

Mineral Survey No 492

Lot No

Douglas Land District

PLAT

OF THE CLAIM OF

North Laramie Peak Copper Company

KNOWN AS THE

BUCKEYE No 1 and 28 Other Lodes

IN NORTH LARAMIE PEAK MINING DISTRICT
CONVERSE COUNTY, WYOMING
Containing an Area of 549.808 Acres
Scale of 500 feet to the inch
Variation 15° 30' E.
SURVEYED May 24 June 7 1914 BY
Albert B. Bartlett
U.S. Mineral Surveyor

The Original Field Notes of the Survey of the Mining Claim of North Laramie Peak Copper Company known as the BUCKEYE No 1 and 28 Other Lodes from which this plat has been made under my direction have been examined and approved, and are on file in this Office and I hereby certify that they furnish such an accurate description of said Mining Claim as will, if incorporated into a patent, serve fully to identify the premises, and that such reference is made therein to natural objects or permanent monuments as will perpetuate and fix the locus thereof.

I further certify that Five Hundred Dollars worth of labor has been expended or improvements made, upon said Mining Claim by claimant or its grantors, and that said improvements consist of

27 Discovery Shafts, 2 Discovery Cuts, 7 Shafts, 2 Cuts, 5 Trenches 5 Drill Holes, 2 Shaft Houses, 2 Reservoirs, 1 Ore Bin and 1 Mine Track

that the location of said improvements is correctly shown upon this plat, and that no portion of said labor or improvements has been included in the estimate of expenditures upon any other claim.

And I further certify that this is a correct plat of said Mining Claim made in conformity with said original field notes of the survey thereof, and the same is hereby approved.

U.S. Surveyor General's Office, Cheyenne, Wyoming, October 9, 1914

Charles L. Decker
U.S. Surveyor General for Wyoming.

accession no. 5880

(4-675)

Sheet 4.

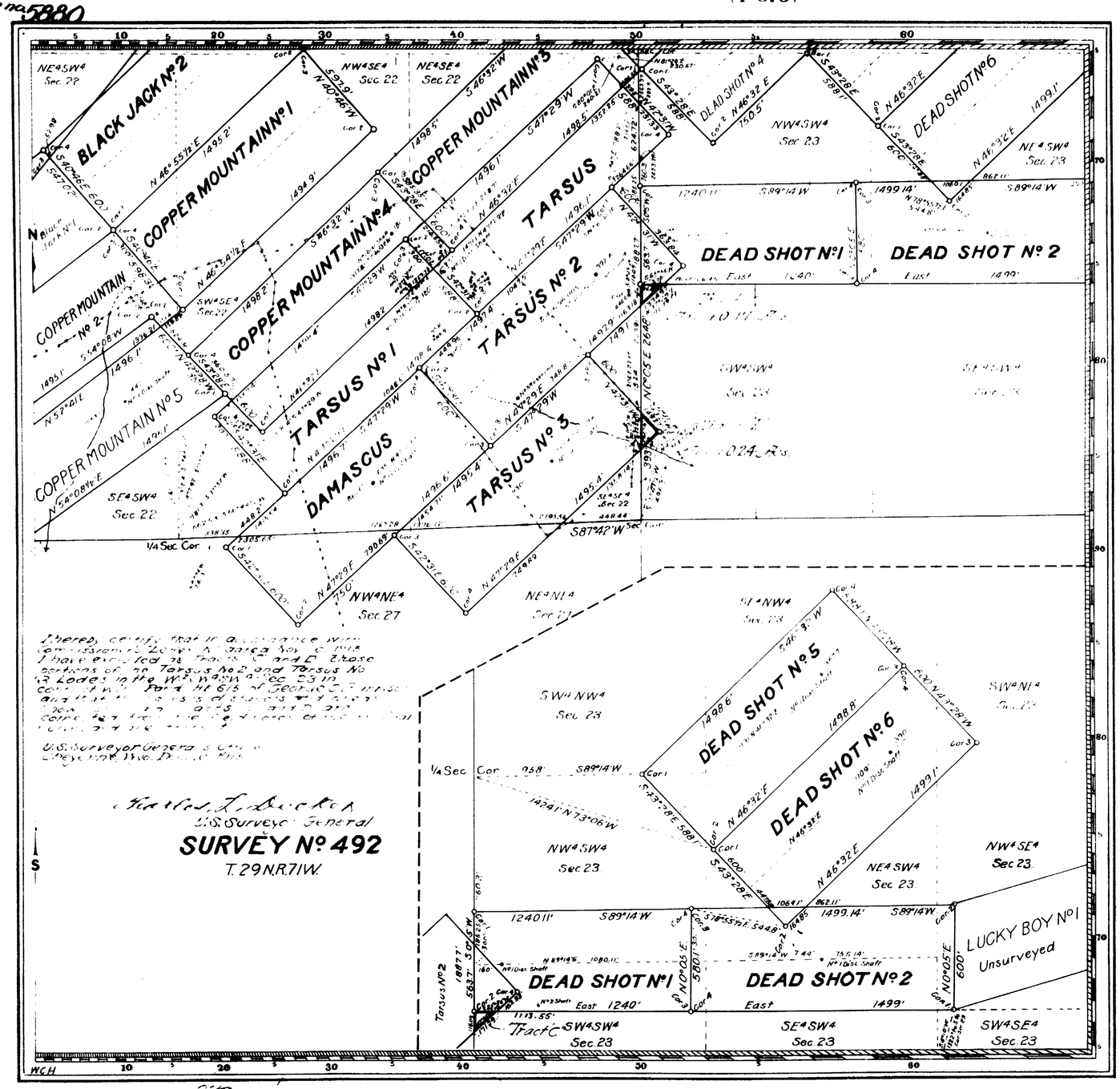

Claim Located (See Table) 190

Mineral Survey No. 492

Lot No.

Douglas Land District.

PLAT

OF THE CLAIM OF

North Laramie Peak Copper Company

KNOWN AS THE

BUCKEYE No 1 and 28 Other Lodes

IN NORTH LARAMIE PEAK MINING DISTRICT
CONVERSE COUNTY WYOMING

Containing an Area of 549.808 Acres

Scale of 500 feet to the inch

Variation 15°30'E

SURVEYED May 24 June 1 1914 BY
Albert R. Bartlett
U.S. Mineral Surveyor

The Original Field Notes of the Survey of the Mining Claim of
North Laramie Peak Copper Company
known as the
BUCKEYE No 1 and 28 Other Lodes

from which this plat has been made under my direction have been examined and approved, and are on file in this Office and I hereby certify that they furnish such an accurate description of said Mining Claim as will, if incorporated into a patent, serve fully to identify the premises, and that such reference is made therein to natural objects or permanent monuments as will perpetuate and fix the locus thereof.

I further certify that an amount equal to Five Hundred Dollars worth of labor has been expended for the benefit of each location or improvements made upon said Mining Claim by claimant or its grantors, and that said improvements consist of

27 Discovery Shafts, 2 Discovery Cuts, 7 Shafts, 2 Cuts, 5 Trenches, 5 Drill Holes, 2 Shaft Houses, 2 Reservoirs, 1 Ore Bin and 1 Mine Track, that the location of said improvements is correctly shown upon this plat, and that no portion of said labor or improvements has been included in the estimate of expenditures upon any other claim.

And I further certify that this is a correct plat of said Mining Claim made in conformity with said original field notes of the survey thereof, and the same is hereby approved.

U.S. Surveyor General's Office Charles L. Becker
Cheyenne, Wyoming. *U.S. Surveyor General for*
October 9, 1914 *Wyoming.*

492

019910
537899
154-153

5859

(4-675)

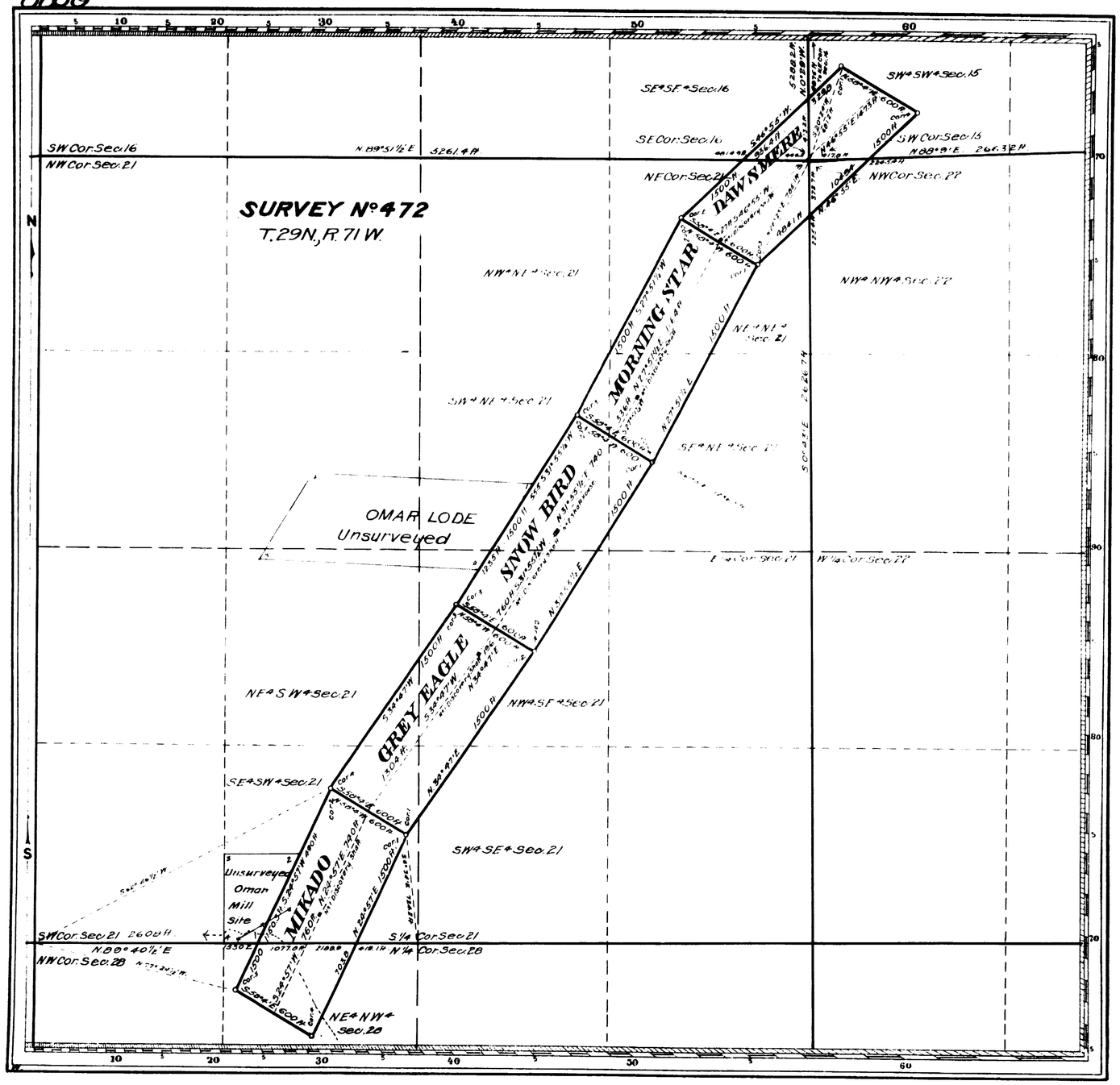

Deposited by Claimant	$110.00
Cost of Office Work	44.50
Amount to be refunded	65.50

Claim Located June 1, November 15, 1903

Mineral Survey Nº 472.

Lot Nº

Platte Land District.

PLAT

OF THE CLAIM OF

Omar Powell, Trustee,

KNOWN AS THE

SNOW BIRD, MORNING STAR, DAWSMERE, GREY EAGLE, AND MIKADO LODES

IN North Laramie Peak MINING DISTRICT.

Converse COUNTY, Wyoming

Containing an Area of 102.370 Acres

Scale of 300 feet to the inch

Variation 15°20' E.

SURVEYED January 9-15 1912 BY

Albert B. Bartlett

U.S. Deputy Mineral Surveyor.

The Original Field Notes of the Survey of the Mining Claim of Omar Powell, Trustee, known as the Snow Bird, Morning Star, Dawsmere Grey Eagle and Mikado Lodes

from which this plat has been made under my direction have been examined and approved, and are on file in this Office; and I hereby certify that they furnish such an accurate description of said Mining Claim as will, if incorporated into a patent, serve fully to identify the premises, and that such reference is made therein to natural objects or permanent monuments as will perpetuate and fix the locus thereof.

I further certify that Five Hundred Dollars worth of labor has been expended or improvements made upon said Mining Claim by claimants for the benefit of each lode upon or their grantors, and that said improvements consist of

5 Discovery Shafts and
1 Shaft-House

that the location of said improvements is correctly shown upon this plat, and that no portion of said labor or improvements has been included in the estimate of expenditures upon any other claim.

And I further certify that this is a correct plat of said Mining Claim made in conformity with said original field notes of the survey thereof, and the same is hereby approved.

U.S. Surveyor General's Office. Stephen S. Stanton

Cheyenne, Wyoming. U.S. Surveyor General for

March 23 1912 Wyoming.

472

06174
35/009
151

(10) Indexes

Click Here for Field Notes

Retracement of Rs. 65-67 W.

632

44

SEVENTH STANDARD PARALLEL NORTH,

From the 8th to the 9th Guide Meridian West, between Townships 28 and 29 N. in Ranges 65 to 72 inclusive, West of the 6th Prin.l Meridian,

Course, S.89°47' W.



Surveys designated.	By whom surveyed.	Date of contract.	Amount of surveys.	When surveyed.
7th Standard Parallel N.	William B. Yerby	May 7th 1879.	48 Miles	June, 1879.

I hereby certify that the above diagram of the 7th Standard Parallel N. from the 8th to the 9th Guide Meridian W. between Townships 28 & 29 N. in Ranges 65 to 72 inclusive, W. of the 6th Principal Meridian, Wyoming Territory, is strictly conformable to the original field notes of the survey thereof, on file in this office, which have been examined and approved.

Surveyor General's Office,
Cheyenne, Wyo. Oct. 16, 1879.

Edw. C. David
Surveyor General.

(10) Indexes

Click Here for Field Notes

Retracement / Resurvey

Tps. 29-32 N., Rs. 65-67 W.

646

EXTERIOR LINES.

Scale, 3 miles to an inch. Magnetic variation East.

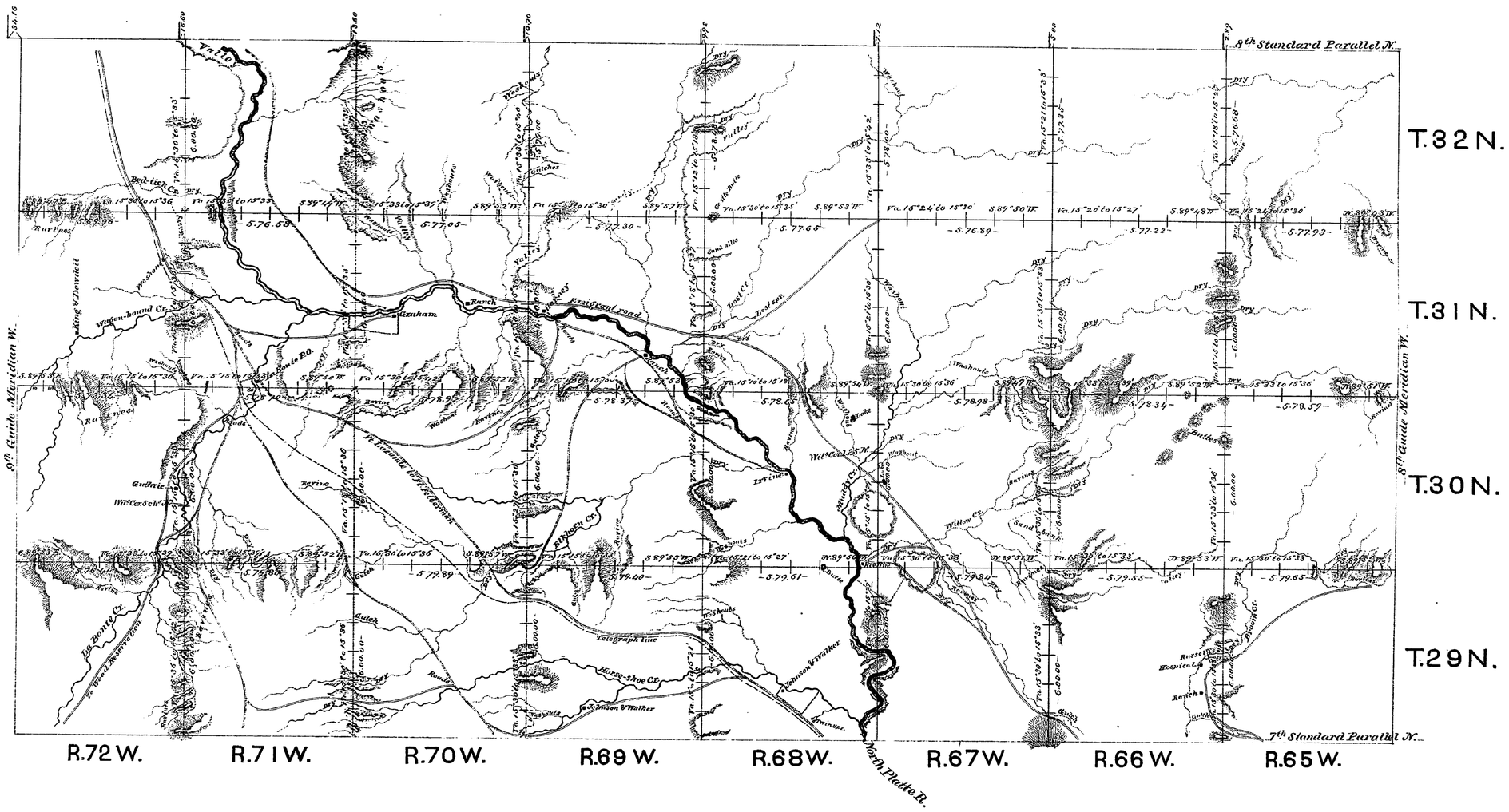

Surveys designated.	By whom surveyed.	Date of contract.	Amount of surveys			When surveyed
			Miles	Chs	Lks	
Exterior lines.	Wm B. Yerby	May 7, 1879.	311	18	28	Sept. & Oct. 1879.
Connections.	" " "	" " "		65	83	" " "

I hereby certify that the above diagram of the exterior lines of Townships 29, 30, 31 & 32 N. Ranges 65 to 72 inclusive, West of the 6th Principal Meridian, in Wyoming Territory, is strictly conformable to the original field notes of the survey thereof, on file in this office, which have been examined and approved.

Surveyor General's Office,
Cheyenne, Wyo. Feby. 7, 1880

Edw. C. David
Surveyor General.