Click Here for Field Notes

Accs. 6323

ORIGINAL

TOWNSHIP Nº 29 NORTH, RANGE Nº 75 WEST OF THE SIXTH PRINCIPAL MERIDIAN, WYOMING.

DEPENDENT RESURVEY

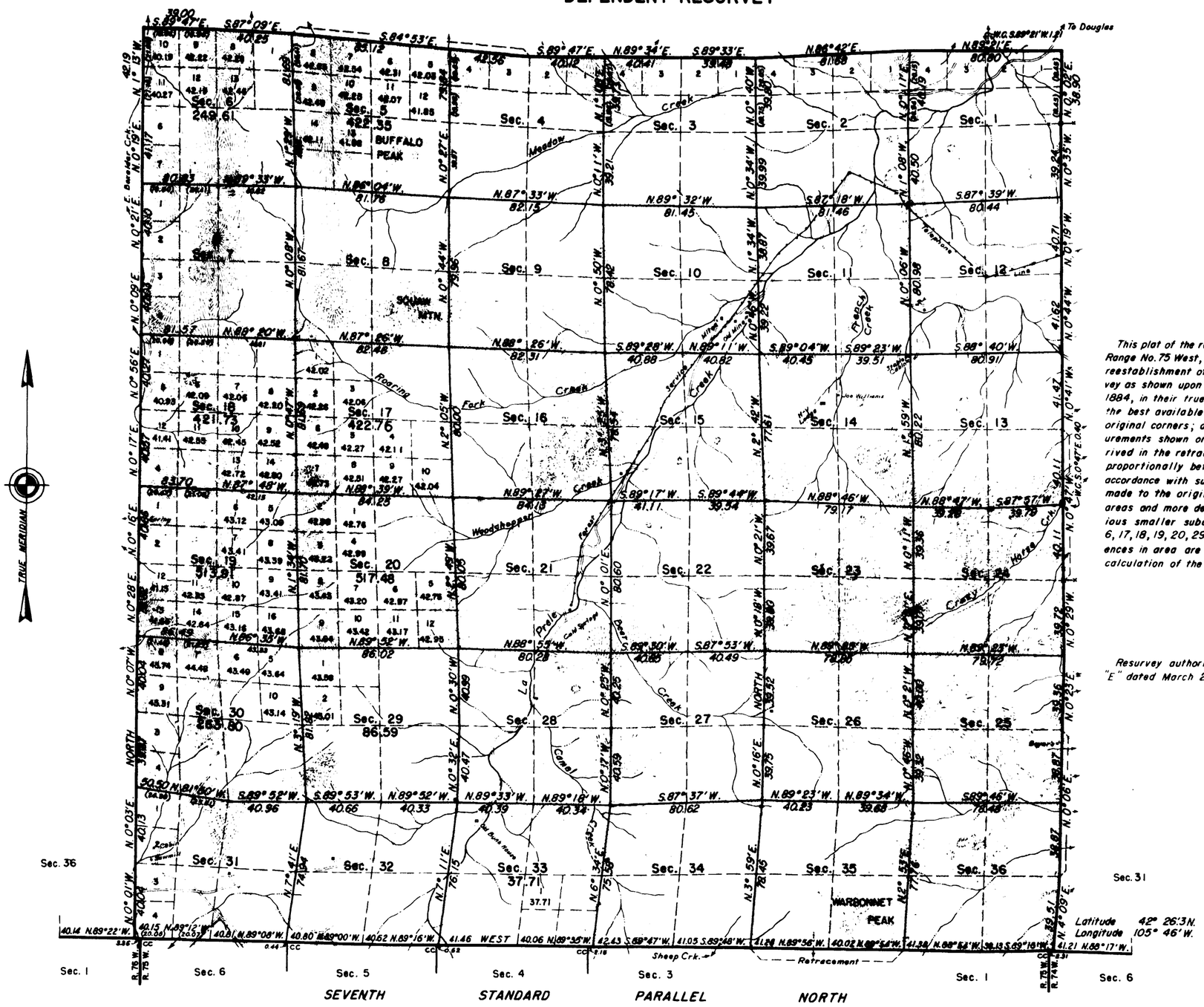

This plat of the resurvey of Township No. 29 North, Range No. 75 West, delineates a retracement and reestablishment of the lines of the original survey as shown upon the plat approved January 18, 1884, in their true original position according to the best available evidence of the position of the original corners; all differences between the measurements shown on the original plat and those derived in the retracement have been distributed proportionally between accepted corners in accordance with surveying rules; reference will be made to the original plat for the showing of the areas and more detailed descriptions of the various smaller subdivisions except in sections 5, 6, 17, 18, 19, 20, 29, 30 and 33 where the differences in area are so great as to warrant a recalculation of the public lands therein.

Resurvey authorized by Commissioner's letter "E" dated March 23, 1927.

Latitude 42° 26'.3 N.
Longitude 105° 46' W.

Scale: 1 Inch = 40 Chains.

Mean Magnetic Declination, 15° 15" E.

Area Resurveyed, 23,208.10 Acres.

LINES DESIGNATED	BY WHOM SURVEYED	GROUP Nº.	DATE OF SPECIAL INSTRUCTIONS	WHEN SURVEYED BEGUN	WHEN SURVEYED COMPLETED
7th Stan. Par. North	W. H. Clark	5	April 25, 1911	Sept. 24, 1914	Aug. 2, 1915
North Exterior	M. D. King	65	February 20, 1924	July 14, 1924	Aug. 30, 1924
E. & W. Exteriors Subdivisional	Petersen & Moor	156	May 4, 1938	June 3, 1938	July 25, 1938

H.M.B.

UNITED STATES DEPARTMENT OF THE INTERIOR
GENERAL LAND OFFICE

Denver, Colorado, Jan. 19, 1943
This plat of Township No. 29 North, Range No. 75 West of the Sixth Principal Meridian, Wyoming, is strictly conformable to the field notes of the resurvey thereof which have been examined and approved.

Supervisor of Surveys.

Washington, D.C., Jan. 30, 1943
The resurvey represented by this plat having been correctly executed in accordance with the requirements of law and the regulations of this office, is hereby accepted.

Assistant Commissioner.

Topography within sections compiled from aerial photographs and coordinated with section line control obtained during survey.

1917-A

Transcribed to Cheyenne L.O.
Nov. 25, 1944

29-75

Click Here for Field Notes

TOWNSHIP No. 29 NORTH. RANGE, No. 75 WEST of the 6th Principal MERIDIAN.

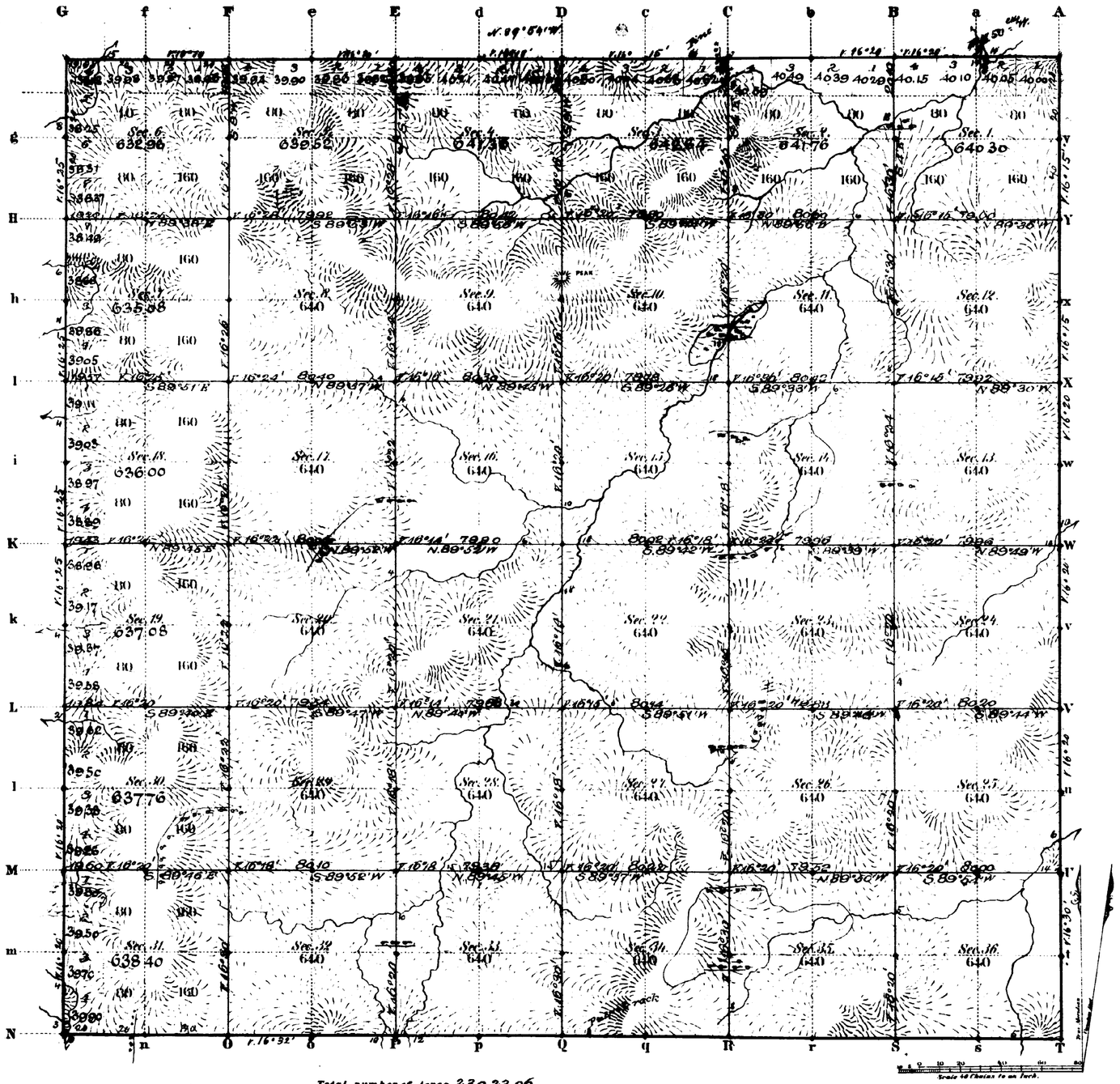

Total number of Acres. 23023.06

Surveys Designated	By Whom Surveyed	Date of Contract	Amount of Surveys Mi. Ch. Lks.	When Surveyed	Magnetic Declination
W. N. Township lines	W. O. Downey	July 11, 1882	11 79 08	Nov. 6, 30, 1882	16° 20' East
Subdivisions	" "	" "	59 77 98	Jany 20-25, 1883	16° 20 " "
Connections					
E. Township L	Alex. Barrett	March 3, 1881	6 00 00	Aug. 7, 1882	
7th Guard Expl. N.	Downey & Grant	May 7, 1881	6 00 00	May 23, 24, 1881	

The above Map of Township No. 29 North Range No. 75 West of the Sixth Principal Meridian Wyoming Territory is strictly conformable to the field notes of the survey thereof on file in this Office, which have been examined and approved.

Surveyor General's Office,
Cheyenne Wyoming
January 18th 1884

Eden C. Darrah
Dep. Sur. Gen.

A. Gast & Co. St. Louis Mo.

1917

29-75

EXTERIOR LINES

Scale 1 inch = 2 miles; Mag Var. East.

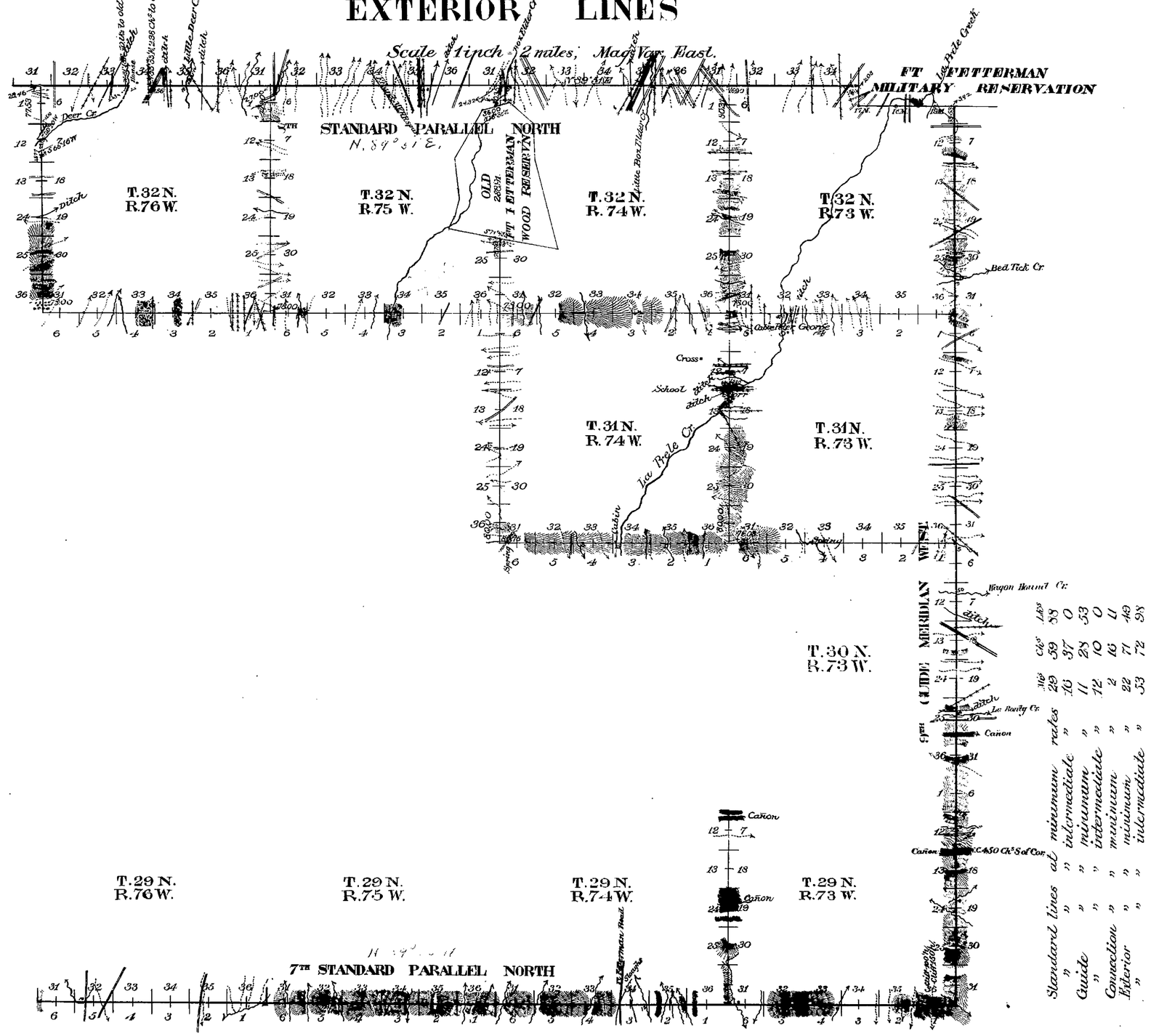

Surveys Designated	By whom surveyed	Date of Contract	Amount of Surveys Mls	Chs	Lks	Date of Survey	Magnetic Declination
Exterior Lines	Wm O. Owen	June 25, 1891	76	64	47	June 18-July 5-1891	15° 30' East
7th Stand Par.	" " "	" " "	24	0	0	May 6-June 3-'91	15° 30' "
8th Stand Par	" " "	" " "	22	16	88	June 14-16-1891	16° 00' "
9th Guide Mer.	" " "	" " "	23	38	53	May 20-24, 1891	15° 00' "
Connections	" " "	" " "	2	16	11		

I hereby certify that the above diagram of the 7th Standard Parallel North in Ranges 73, 74, 75 and 76 West; the 8th Standard Parallel North in Ranges 76, 75, 74 and 73 West; the 10th Guide Meridian West in Townships 29, 30, 31 and 32 North; and the Exterior lines of Townships 29 North, Ranges 73 West, Townships 31 North, Ranges 73 and 74 West, Townships 32 North, Ranges 73, 74, 75 and 76 West of the 6th Principal Meridian in Wyoming is strictly conformable to the field notes of the survey thereof, on file in this office, which have been examined and approved.

Surveyor Generals Office.
Cheyenne, Wyoming. December 1st 1891.

Wm A. Richards
Surveyor General.

ORIGINAL

Accepted September 20, 1916.

RESURVEY

SEVENTH STANDARD PARALLEL NORTH

BY W.H. CLARK, SEPTEMBER 21, 1914 - AUGUST 29, 1915

Scale: 1 Inch to 40 Chains

T 29 N., R. 73 W.



T 29 N., R. 74 W.



T 29 N., R. 75 W.



T 29 N., R. 76 W.

T 29 N., R. 77 W.

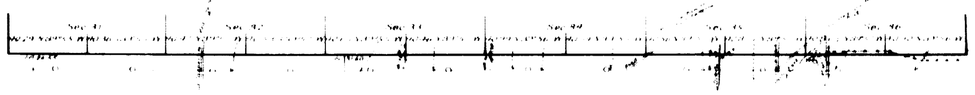

T 29 N., R. 78 W.



T. 29 N., R. 79 W.



T. 29 N., R. 80 W.



This Plat
of the Department Resurvey of the
Seventh Standard Parallel North
through Ranges 73, 74, 75, 76, 77, 78, 79 and 80, West of
the Sixth Principal Meridian, Wyoming,
which is a restoration of the original survey thereof,
executed by Downey and Grant under Contract No. 187,
dated May 7, 1881, and shows the position in relation
to same of the obliterated survey of said standard
parallel, executed by W. O. Owen, under Contract No. 238,
dated June 25, 1890; is strictly conformable to the field
notes of the resurvey thereof by
W. H. Clark, executed September [illegible] 1914 [illegible] 1915, under
Instructions Group 5
dated April 25, 1911
which have been examined, approved and filed in this office
U.S. Surveyor General's Office
Cheyenne, Wyoming
May 29, 1916

Fletcher L. Dockery
U.S. Surveyor General

(24)
Indexed
accession no. 2980

EXTERIOR LINES.

Scale 3 miles to 1 inch. Magnetic Var. East.

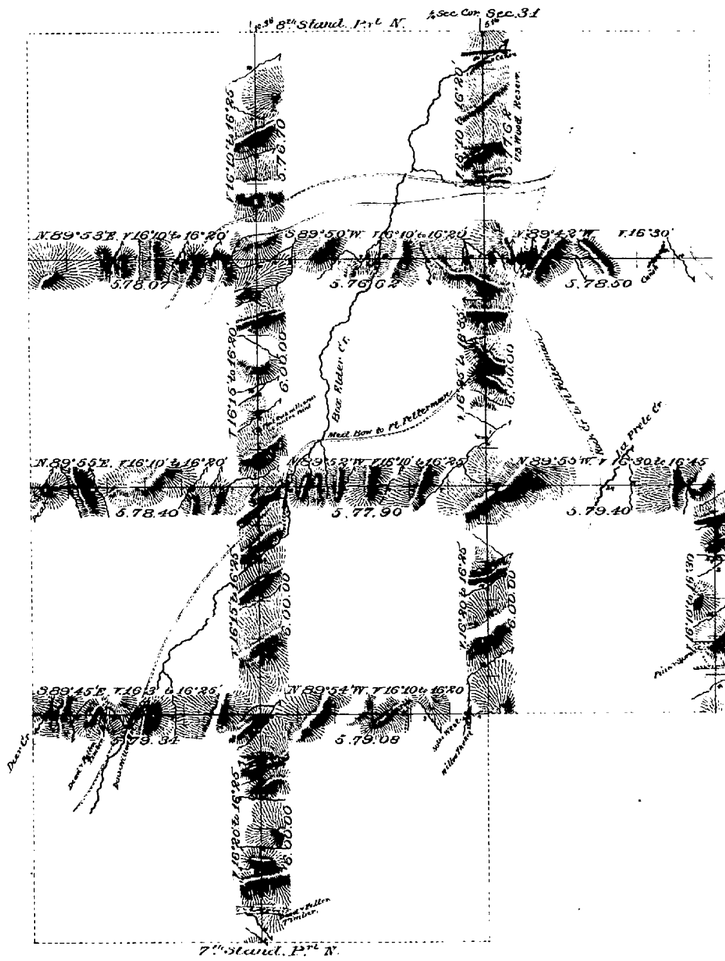
8th Stand. Pt. N.
Sec. Cor. Sec. 31
7th Stand. Pt. N.
Bear River Cr.
Bear River
Little Prairie Cr.
Prairie Cr.
Little Prairie
Prairie
Little Prairie
Prairie Cr.
Little Prairie Cr.
Little Prairie
Prairie Cr.
Little Prairie
Prairie Cr.
Little Prairie

Click Here for Field Notes

(12) 929

48

7TH. STANDARD PARALLEL NORTH.

from the 9th to the 10th Guide Meridian West, betw. Twps. 28 & 29 N., Ranges 73 to 81 West of the 6th Principal Meridian, Wyoming Territory.

— Course, S. 89° 56' E. —

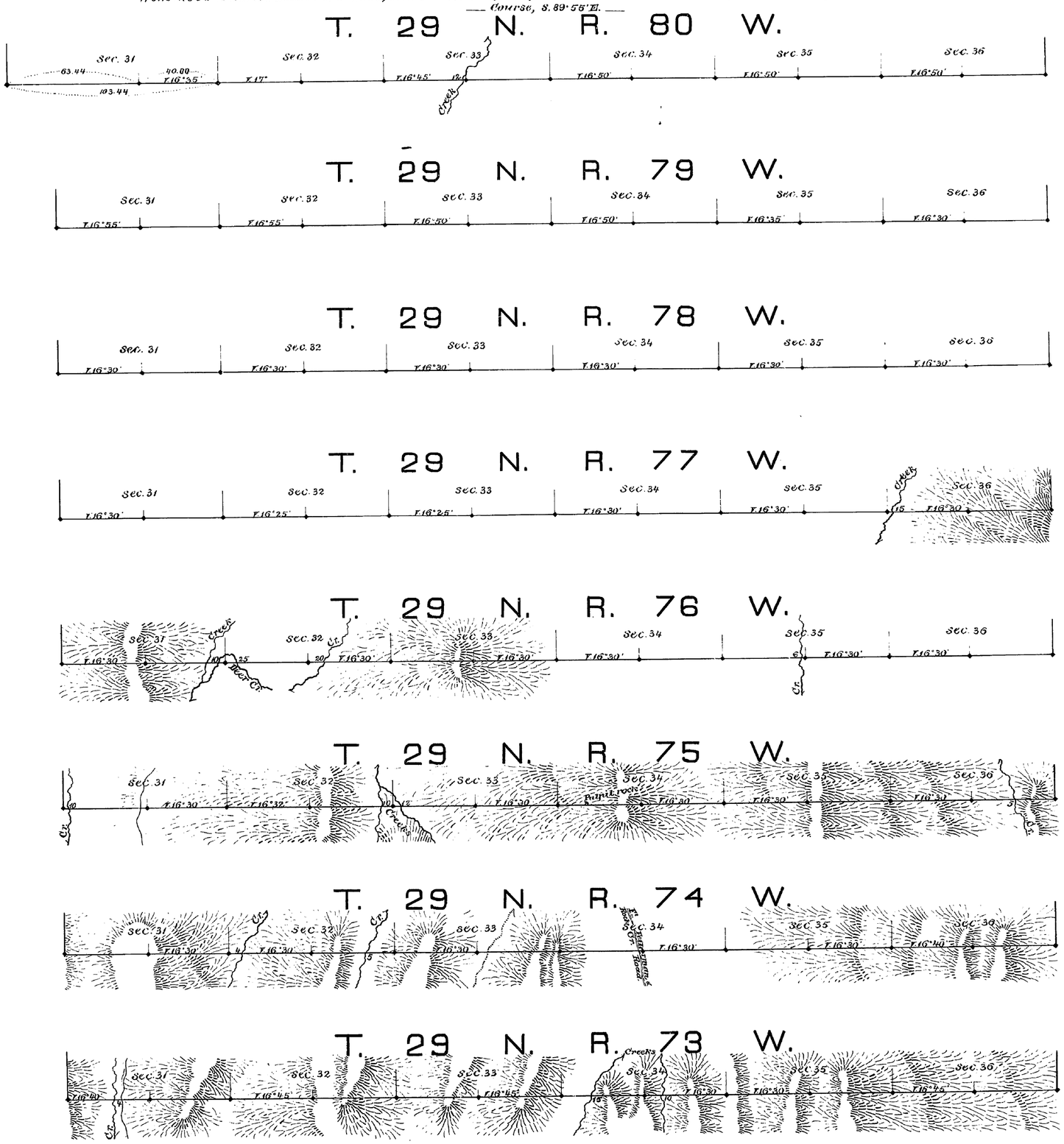

Surveys Designated.	By whom surveyed.	Date of Contract.	Amount of Surveys			When surveyed.
			mls.	chs.	lks.	
7th Stand. Par. North	Downey and Grant.	127 May 7th 1881	48	23	44	May 16 to 26, 1881.

I hereby certify that the above diagram of the 7th Standard Parallel North, from the 9th to the 10th Guide Meridian West, between Townships 28 & 29 N., Ranges 73 to 80 W. inclusive is strictly conformable to the field notes of the survey thereof on file in this Office, which have been examined and approved.

Surveyor General's Office,
Cheyenne, Wyo. Dec. 29th 1882.

Edw. C. David
Surveyor General.

680