(24)

Click Here for Field Notes

3001

TOWNSHIP No. 30 NORTH. RANGE No. 76 WEST of the 6th Principal MERIDIAN.



Total number of Acres 23042.47

	Surveys Designated	By Whom Surveyed	Date of Contract	Amount of Surveys Miles	Chs	Lks	When Surveyed	Magnetic Declination
S & E	Township lines	H. O. Downey	July 11 1882	17	77	74	Dec. 1, 2, 4, 1882	16° 18' East
	Subdivisions	" "	" "	60	8	38	Jan. 8 1883	16 18 " "
	Connections							
	9th Aux. M. W.	" "	" "	6	00	00	Nov. 21 1882	

The above Map of Township No. 30 North Range No. 76 West of the Sixth Principal Meridian Wyoming Territory is strictly conformable to the field notes of the survey thereof on file in this Office, which have been examined and approved.

Surveyor Generals Office,
Cheyenne Wyoming
January 18th 1884

Edw. C. Dawes
Sur. Gen.

A. Gaul & Co., St. Louis Mo.

1923

30 - 76

(24)
Indexed
accession no. 2980

EXTERIOR LINES.

Scale 3 miles to 1 inch. Magnetic Var. East.

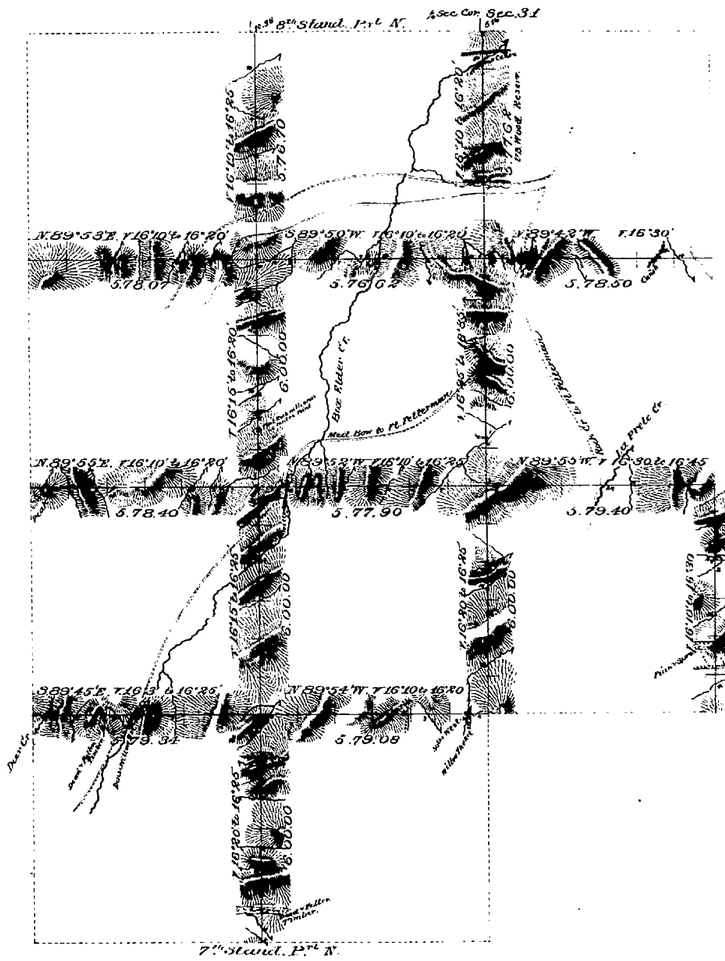
8th Stand. Pt. N.
Sec. Cor. Sec. 31
7th Stand. Pt. N.
Bear River Cr.
Bear River
Little Prairie Cr.
Prairie Cr.
Little Prairie
Prairie
Little Prairie
Prairie Cr.
Little Prairie Cr.
Little Prairie
Prairie Cr.
Little Prairie
Prairie Cr.
Little Prairie

(24)
Indexed

3024

9th AUXILIARY MERIDIAN WEST

In Tps. 29, 30, 31 and 32 North betw. Ranges 76 and 77 W of the 6th P.M. Wy. T.
Scale 40 chs to 1 inch. Mag. Var. East.

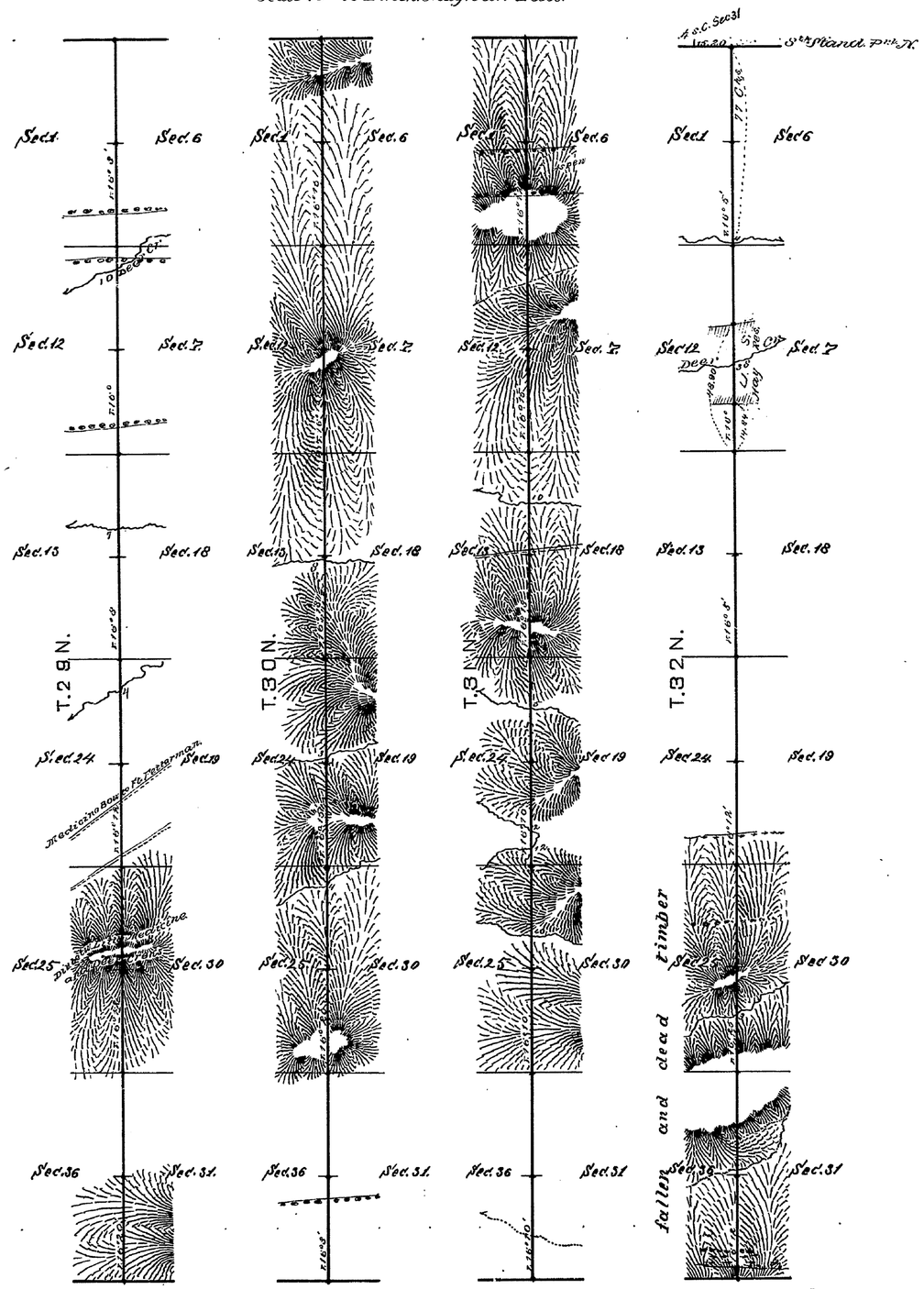

Survey Designated.	By whom surveyed.	Date of contract	Amount of survey Mls.	Chs.	Lks	When surveyed.
9th Auxil. Mer. W	W. O. Downey	July 11th 1882	23	77	00	Nov. 20-22, 1882
Connecting	" " "	" " "		15	20	" " "

I hereby certify that the above diagram of the 9th Auxiliary Meridian West, in Tps. 29, 30, 31 and 32 N. betw. R's 76 & 77 W. of the 6th P.M. Wy. Ty. is strictly conformable to the field notes of the survey on file in this Office which have been examined and approved.
Surveyor General's Office
Cheyenne Wyoming January 18th 1884

Edw. C. David
" Sur. Gen.

1935