Click Here for Field Notes

Click Here for Boundary Field Notes

1937

(4 675a)

Resurvey Township Nº 31 North, Range Nº 71 West of the Sixth Principal Meridian, Wyoming

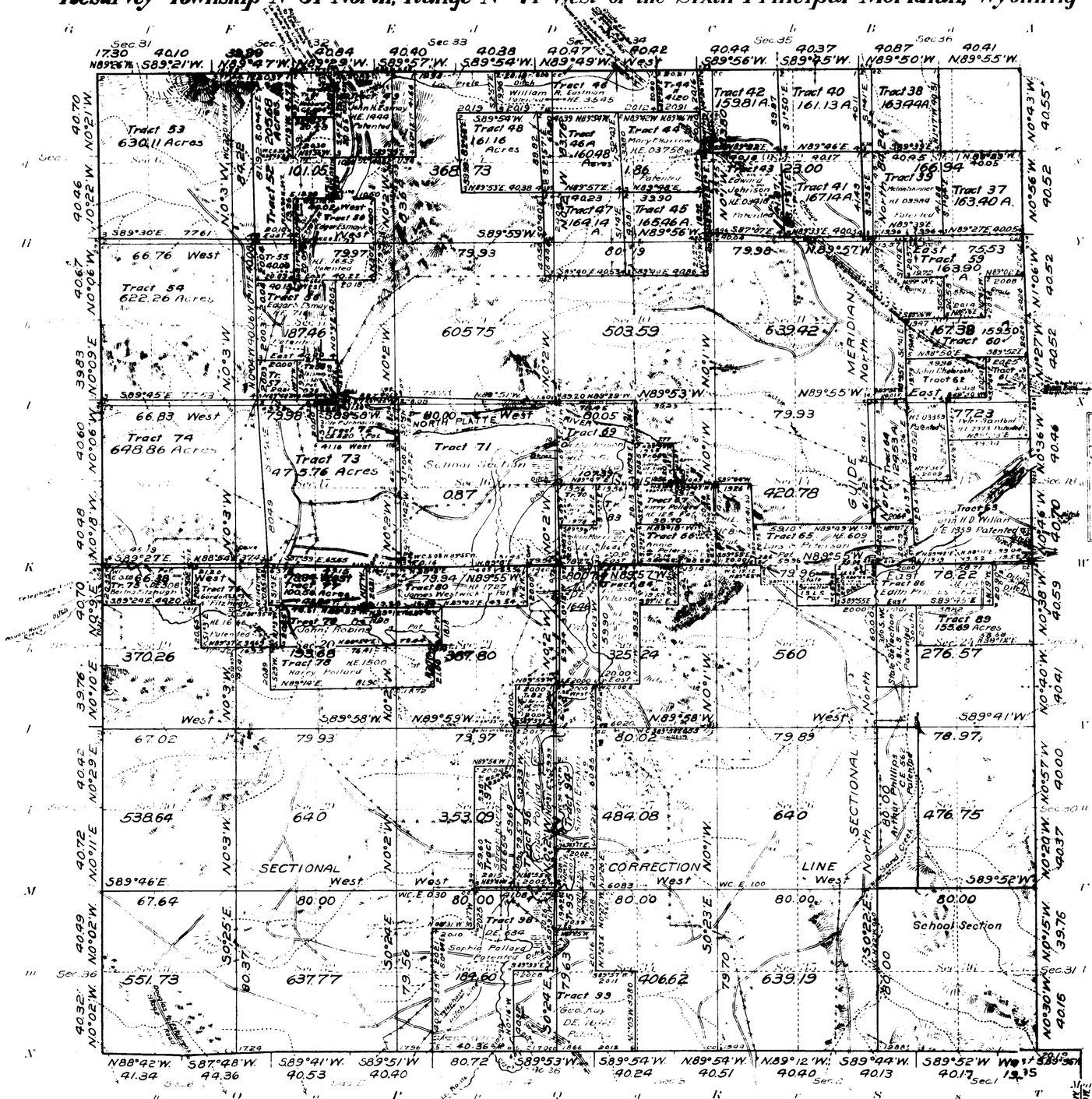

See Supplemental Plats
Nº 1 NE¼
Nº 2 NW¼
Nº 3 SW¼
Nº 4 SE¼
Index Plat

PATENTED LAND NOT SEGREGATED

Original Survey

Sec.	T.	R.	Subdivision	Entry Kind	Entryman
[illegible]	31	71	NW¼NE¼	[illegible]	Wyoming
[illegible]	"	"	SW¼NW¼	[illegible]	Wyoming
[illegible]	"	"	W½W½	[illegible]	Arthur Phillips
[illegible]	"	"	[illegible]	[illegible]	Wyoming

Areas in Acres

Public Land	10960.24
Indian Reservation	
Indian Allotments	
Mineral Claims	
Water Surface	25.88
Total Area	

Scale 40 Chains to an inch

Mean Magnetic Declination
Latitude 42° 36' N.
Longitude 105° 18' W.

Surveys Designated	By Whom Surveyed	Group N	Date	Amount of Surveys Mls	chs	lks	When Surveyed Begun	Completed
Resurvey Subdivisions	W. H. Clark U.S. Surveyor	23	May 1, 1913	59	23	25	July 6, 1914	August 29, 1914
Connections	" "	"	"	5	05	27	July 8, 1914	August 29, 1914
Meanders	" "	"	"		76	35	July 16, 1914	August 29, 1914
Segregated Tract Lines	" "	"	"	84	72	33	July 8, 1914	August 29, 1914
Resurvey South Boundary	[illegible]	"	"	5	68	75	Sept. 11, 1913	October 9, 1913
Resurvey North Boundary	" "	"	"	5	61	99	Sept. 13, 1913	October 11, 1913
Resurvey West Boundary	" "	"	"	6	05	15	Sept. 12, 1913	October 10, 1913
Resurvey East Boundary	" "	"	"	6	04	56	Sept. 22, 1913	October 8, 1913

The above map of Resurvey Township No. 31 North Range No. 71 West of the Sixth Principal Meridian Wyoming is strictly conformable to the field notes of the resurvey thereof on file in this office, which have been examined and approved.

U. S. Surveyor General's Office.
Cheyenne, Wyoming, January 12, 1916

Charles L. Decker
Surveyor General.

Accept. by Commr JUL 12 1916
Trans. to Douglas AUG 29 1916

31 - 71

1938

Supplemental Plat No 1

Resurvey NE¼ Township No 31 North, Range No 71 West of the Sixth Principal Meridian, Wyoming

Scale: 20 Chains to 1 Inch

Sec's 1,2,3 10,11,12,13,14,15

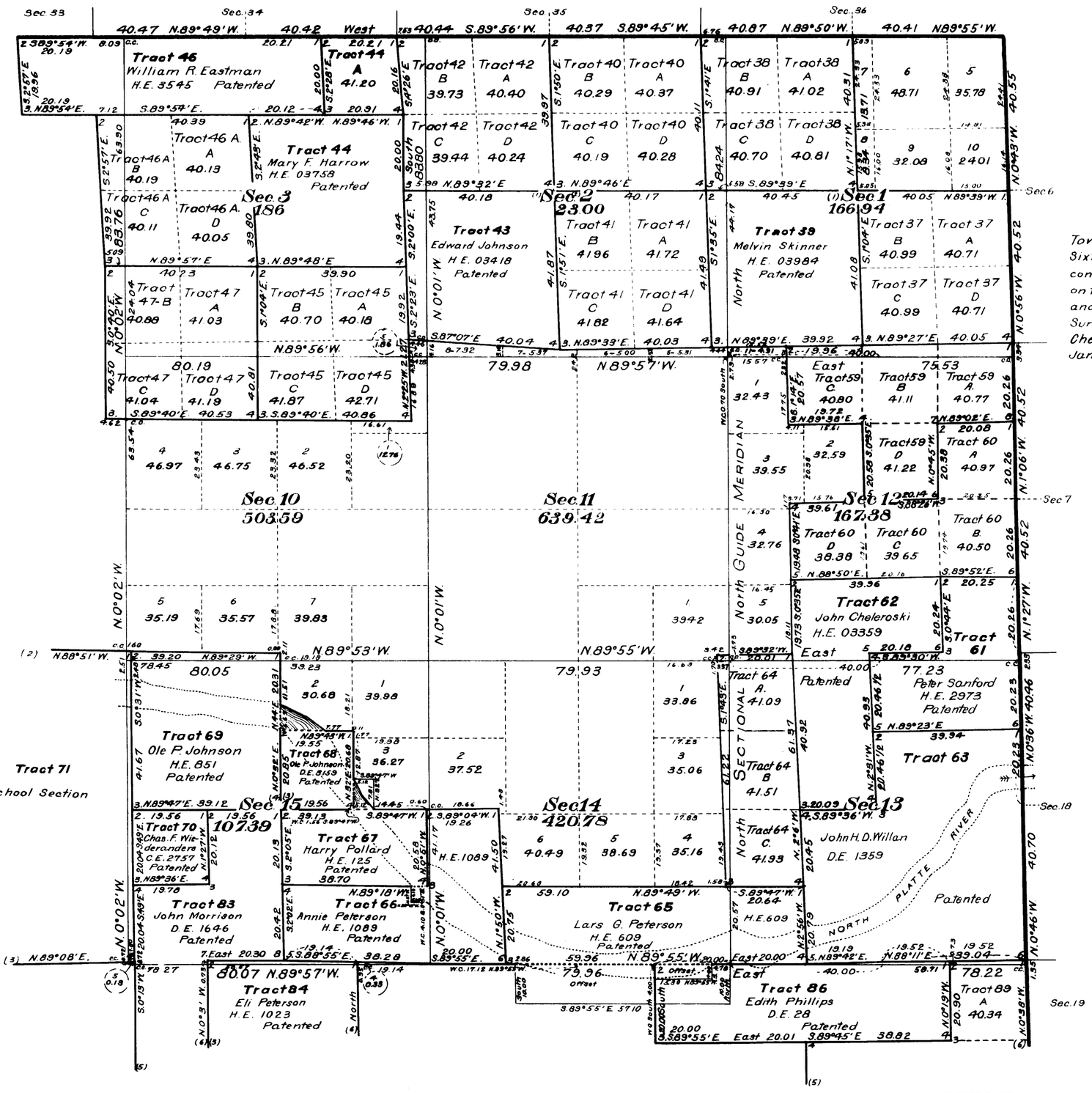

This Supplemental Plat of Resurvey N E ¼ Township No 31 North Range No 71 West of the Sixth Principal Meridian Wyoming, is strictly conformable to the field notes of the resurvey thereof on file in this office which have been examined and approved

Surveyor General's Office
Cheyenne, Wyoming
January 12, 1916

Charles L. Decker
Surveyor General

Resurvey
W. H. Clark
Group No 23

Accept by Commr JUL 12 1916
Trans J. Douglas AUG 28 1916
AUG 29 1916

31 - 71

1420 B

1939

Supplemental Plat Nº2

Resurvey NW¼ Township Nº31 North Range Nº71 West of the Sixth Principal Meridian Wyoming

Scale: 20 Chains to 1 Inch

Sec's 4,5,6,7,8,9,16,17,18

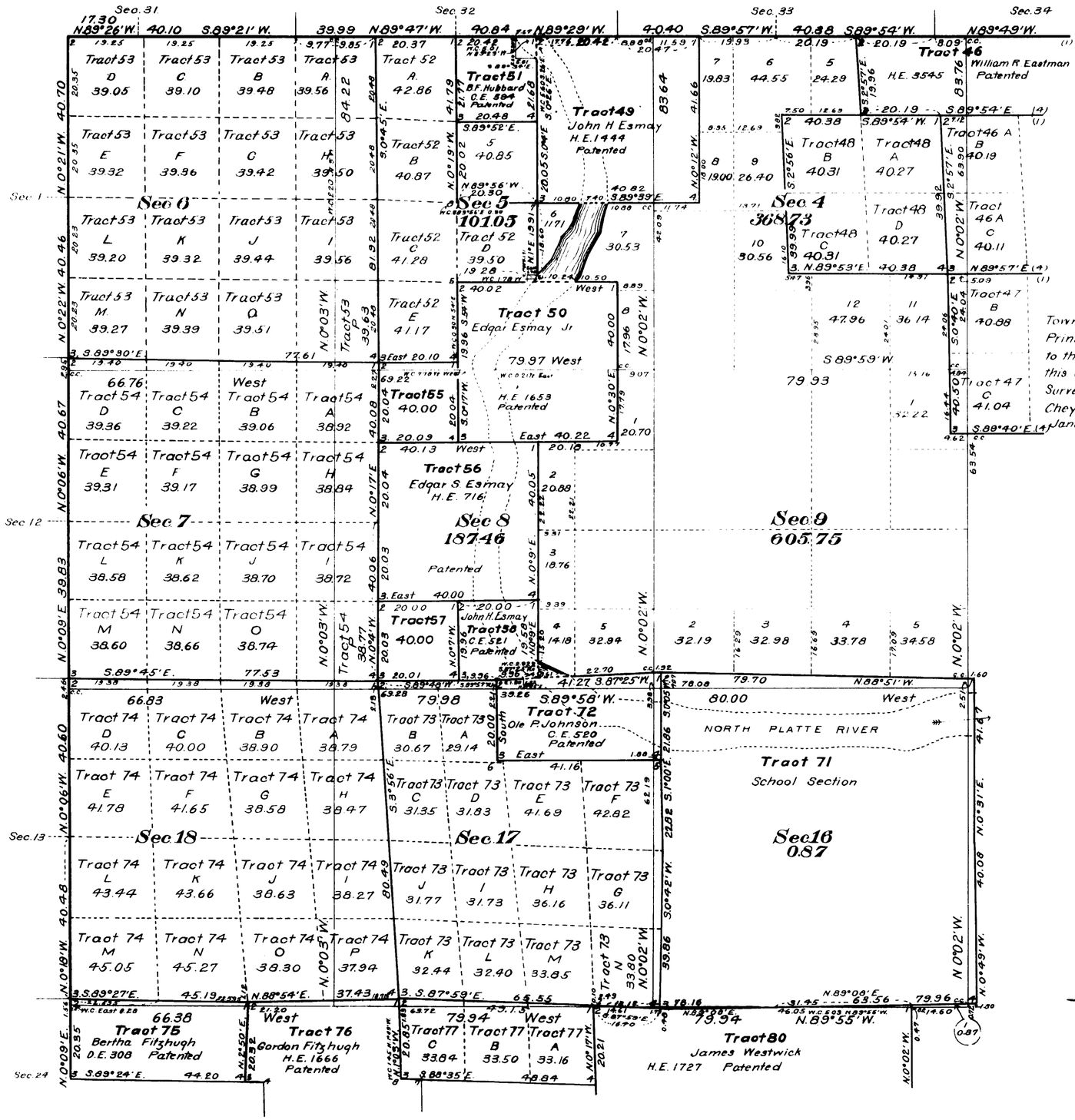

This Supplemental Plat of Resurvey NW¼ Township Nº31 North Range Nº71 West of the Sixth Principal Meridian Wyoming is strictly conformable to the field notes of the resurvey thereof on file in this office which have been examined and approved

Surveyor General's Office
Cheyenne Wyoming
January 12, 1916

Surveyor General

Resurvey

W.H. Clark
Group Nº23

1420 C

31 - 71 Accepted by Commr JUL 12 1916
Laws to Douglas AUG 29 1916

1940

Supplemental Plat No 3

Resurvey SW¼ Township No 31 North, Range No 71 West of the Sixth Principal Meridian, Wyoming

Scale: 20 Chains to 1 Inch

Sec's 19, 20, 21, 28, 29, 30, 31, 32, 33

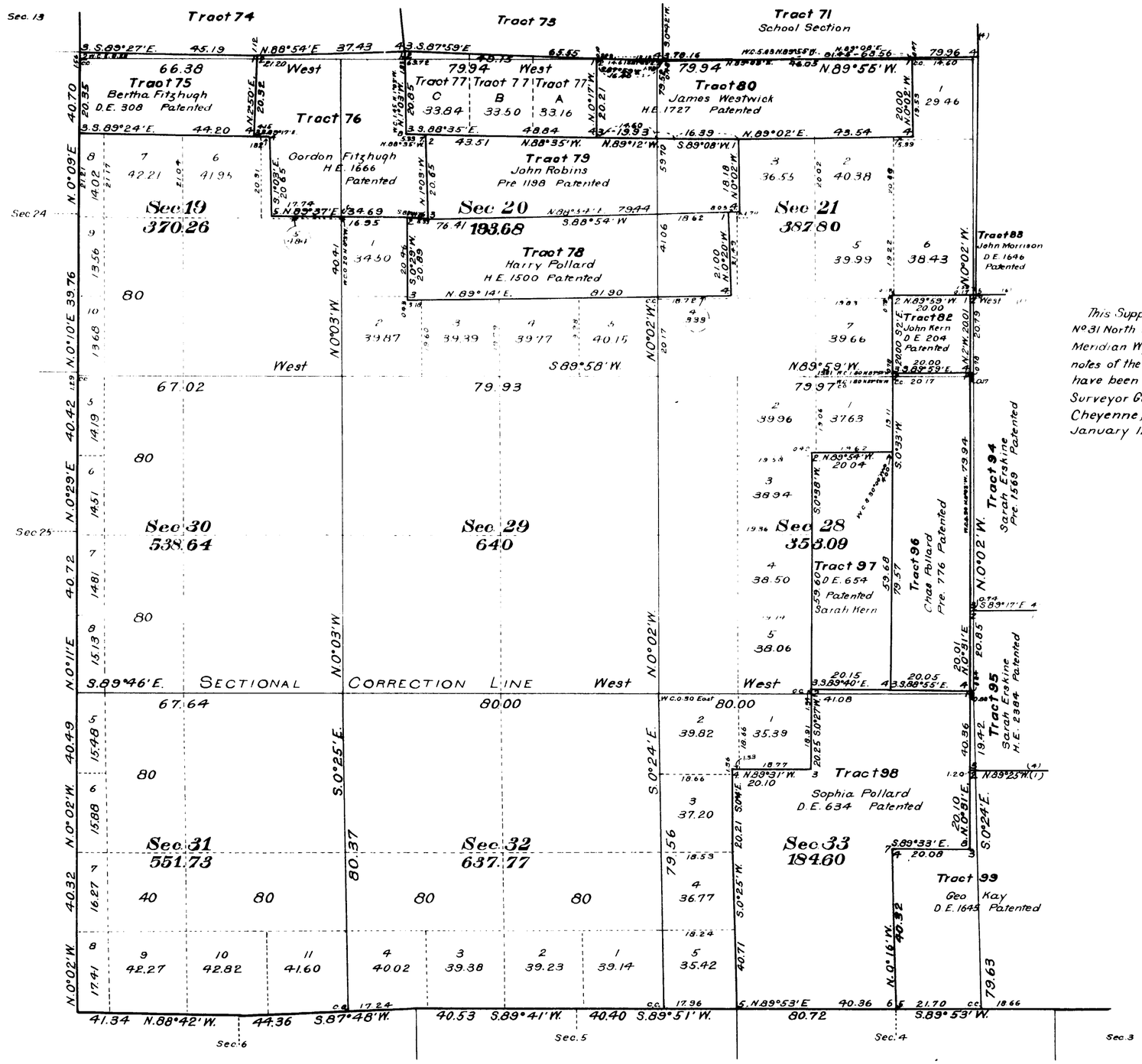

This Supplemental Plat of Resurvey SW¼ Township No 31 North Range No 71 West of the Sixth Principal Meridian Wyoming is strictly conformable to the field notes of the resurvey thereof on file in this office which have been examined and approved

Surveyor Generals Office
Cheyenne, Wyoming
January 12, 1916

Surveyor General

Resurvey
W.H Clark
Group No 23

31 - 71

JUL 12 1916

AUG 29 1916

1420 D

Accession No. 1941

Supplemental Plat Nº 4

Resurvey SE ¼ Township Nº 31 North, Range Nº 71 West of the Sixth Principal Meridian, Wyoming

Scale: 20 Chains to 1 Inch

Sec's 22, 23, 24, 25, 26, 27, 34, 35, 36.

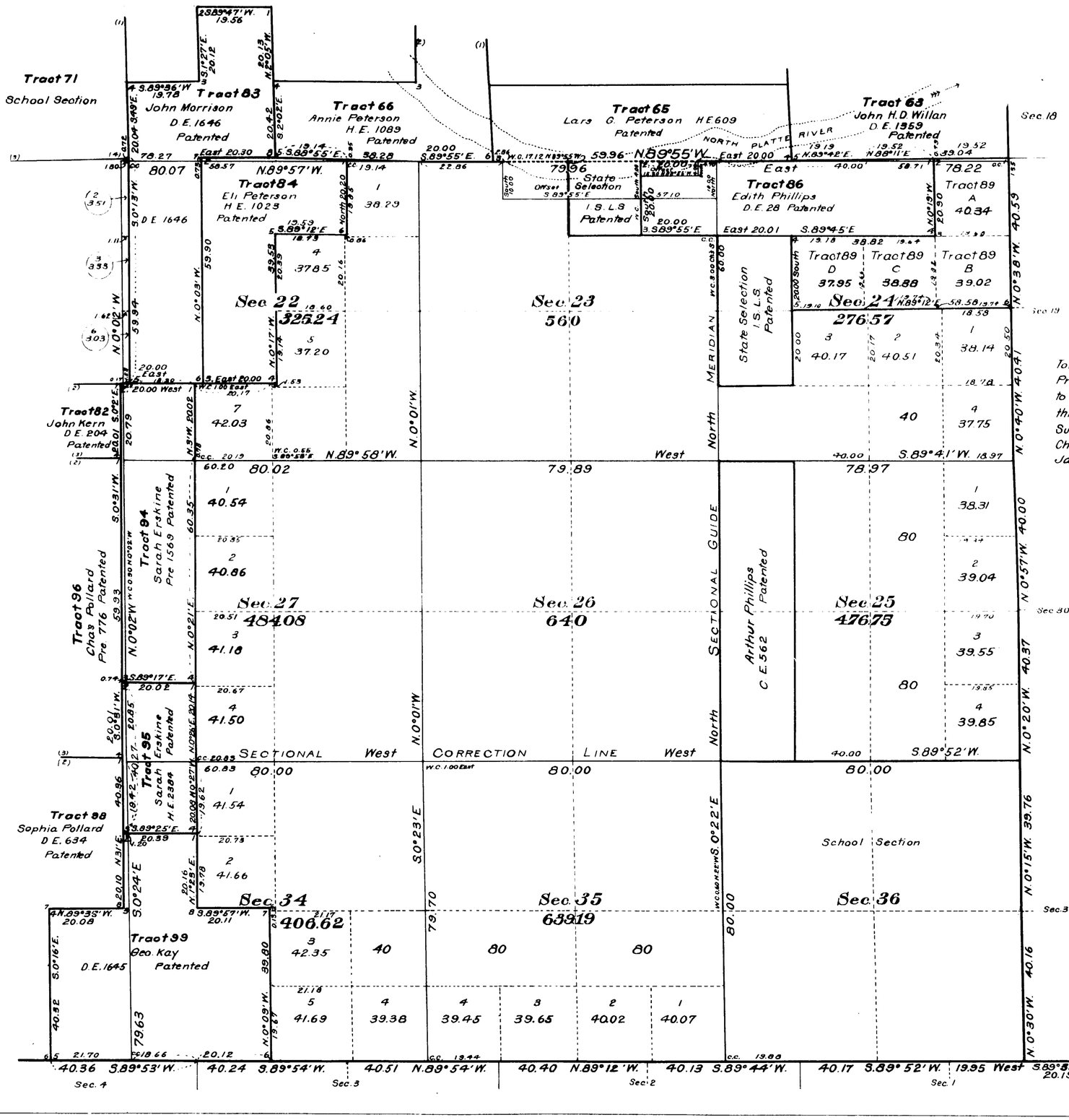

This Supplemental Plat of Resurvey SE¼ Township Nº 31 North, Range Nº 71 West of the Sixth Principal Meridian Wyoming, is strictly conformable to the field notes of the resurvey thereof on file in this office, which have been examined and approved

Surveyor General's Office
Cheyenne, Wyoming
January 12, 1916

Surveyor General

Resurvey
W.H. Clark
Group Nº 23

1420

1420 E

31 - 71

Accepted by Commr
JUL 12 1916
Trans by
AUG 29 1916

1942

Index to Segregated Tracts

Resurvey Township Nº31North, Range Nº71 West of the Sixth Principal Meridian, Wyoming

W. H. Clark

Resurvey	Original Survey							
Tract Nº	T.	R.	Sec.	Subdivision	Entry Kind	Entry Number	Status in Land Office	Entryman
37	31	71	1	SE¼	H.E.	04682	Intact	Thurman Day
38	"	"	1	Lots 3,4, S½ NW¼	H.E.	03569	Intact	Charles A. Rice
39	"	"	1	SW¼	H.E.	03984	Patented	Melvin Skinner
40	"	"	2	Lots 1, 2, S½ NE¼	H.E.	04426	Intact	James H. Choate
41	"	"	2	SE¼	D.E.	06093	Canceled	Ethel Foster
42	"	"	2	Lots 3,4, S½ NW¼	H.E.	03416	Relinquished	Margaret V. Pratt
43	"	"	2	SW¼	H.E.	03418	Patented	Edward Johnson
44	"	"	3	S½ NE¼, N½ SE¼	H.E.	03758	Patented	Mary F. Harrow
44-A	"	"	3	Lot 1	D.E.	03768	Intact	Edward Johnson
45	"	"	3	S½ SE¼				
	"	"	10	N½ NE¼	H.E.	03757	Intact	Thos. D. Williams
46	"	"	3	Lots 2, 3, 4				
	"	"	4	Lot 1	H.E.	3545	Patented	William R. Eastman
46-A	"	"	3	S½ NW¼, N½ SW¼	H.E.	06734	Intact	Mary Eastman
47	"	"	3	S½ SW¼				
	"	"	10	N½ NW¼	H.E.	06184	Intact	Jas. W. Foster
48	"	"	4	S½ NE¼, N½ SE¼	H.E.	05537	Intact	David Johnstone
49	"	"	5	NE¼	H.E.	1444	Patented	John H. Esmay
50	"	"	5	SE¼ SW¼, SW¼ SE¼				
	"	"	8	NE¼ NW¼, NW¼ NE¼	H.E.	1653	Patented	Edgar Esmay Jr.
51	"	"	5	Lot 3	C.E.	594	Patented	Benjamin F. Hubbard
52	"	"	5	Lot 4, SW¼ NW¼	S.L.	List 34	Approved	Wyoming
	"	"	5	N½ SW¼, SW¼ SW¼	S.L.	List 41	Approved	Wyoming
53	"	"	6	Lots 1, 2, 3, 4, 5, SE¼ NW¼				
	"	"		SW¼ NE¼, SE¼ NE¼	S.L.	List 34	Approved	Wyoming
	"	"	6	S½	S.L.	List 41	Approved	Wyoming
54	"	"	7	All	S.L.	List 41	Approved	Wyoming
55	"	"	8	NW¼ NW¼	S.L.	List 41	Approved	Wyoming
56	"	"	8	S½ NW¼, N½ SW¼	H.E.	716	Patented	Edgar S. Esmay
57	"	"	8	SW¼ SW¼	S.L.	List 41	Approved	Wyoming
58	"	"	8	SE¼ SW¼	C.E.	521	Patented	John H. Esmay
59	"	"	12	N½ NE¼, SW¼ NE¼, NE¼ NW¼	H.E.	03759	Intact	Irving Skinner
60	"	"	12	N½ SE¼, NE¼ SW¼, SE¼ NE¼	S.L.	List 65	Approved	Wyoming
61	"	"	12	SE¼ SE¼				
	"	"	13	N½ NE¼	H.E.	2973	Patented	Peter Sanford
62	"	"	12	SE¼ SW¼, SW¼ SE¼				
	"	"	13	E½ NW¼	H.E.	03359	Patented	John Cheleroski
63	"	"	13	S½ NE¼, SE¼, E½ SW¼	D.E.	1359	Patented	John H. D. Willan

Resurvey	Original Survey							
Tract Nº	T.	R.	Sec.	Subdivision	Entry Kind	Entry Number	Status in Land Office	Entryman
64	31	71	13	W½ NW¼, NW¼ SW¼	S.L.	List 65	Approved	Wyoming
65	"	"	13	SW¼ SW¼				
	"	"	14	S½ SE¼, SE¼ SW¼	H.E.	609	Patented	Lars G. Peterson
66	"	"	14	W½ SW¼				
	"	"	15	S½ SE¼	H.E.	1089	Patented	Annie Peterson
67	"	"	15	N½ SE¼	H.E.	125	Patented	Harry Pollard
68	"	"	15	SW¼ NE¼	D.E.	3159	Patented	Ole P. Johnson
69	"	"	15	NW¼	H.E.	851	Patented	Ole P. Johnson
70	"	"	15	NW¼ SW¼	C.E.	2757	Patented	Chas. F. Wiederanders
71	"	"	16	All	S.S.		Approved	Wyoming
72	"	"	17	N½ NE¼	C.E.	520	Patented	Ole P. Johnson
73	"	"	17	NW¼, S½ NE¼, S½	S.L.	List 41	Approved	Wyoming
74	"	"	18	All	S.L.	List 41	Approved	Wyoming
75	"	"	19	Lot 1, NE¼ NW¼	D.E.	308	Patented	Bertha Fitzhugh
76	"	"	19	N½ NE¼, SE¼ NE¼				
	"	"	20	SW¼ NW¼	H.E.	1666	Patented	Gordon Fitzhugh
77	"	"	20	N½ NW¼, NW¼ NE¼	S.L.	List 41	Approved	Wyoming
78	"	"	20	N½ S½	H.E.	1500	Patented	Harry Pollard
79	"	"	20	SE¼ NW¼, S½ NE¼				
	"	"	21	SW¼ NW¼	Pre.	1198	Patented	John Robins
80	"	"	20	NE¼ NE¼				
	"	"	21	N½ NW¼, NW¼ NE¼	H.E.	1727	Patented	James Westwick
82	"	"	21	SW¼ SE¼	D.E.	204	Patented	John Kern
83	"	"	15	SW¼ SW¼, E½ SW¼				
	"	"	22	W½ NW¼, NW¼ SW¼	D.E.	1646	Patented	John Morrison
84	"	"	22	NW¼ NE¼, E½ NW¼, NE¼ SW¼	H.E.	1023	Patented	Eli Peterson
86	"	"	23	NE¼ NE¼				
	"	"	24	N½ NW¼, NW¼ NE¼	D.E.	28	Patented	Edith Phillips
89	"	"	24	E½ NE¼, SW¼ NE¼, SE¼ NW¼	H.E.	05100	Intact	Andrew Crafts
94	"	"	21	SE¼ SE¼				
	"	"	28	E½ NE¼, NE¼ SE¼	Pre.	1569	Patented	Sarah Erskine
95	"	"	28	SE¼ SE¼				
	"	"	33	NE¼ NE¼	H.E.	2384	Patented	Sarah Erskine
96	"	"	28	W½ E½	Pre.	776	Patented	Charles Pollard
97	"	"	28	SE¼ NW¼, E½ SW¼	D.E.	654	Patented	Sarah Kern
98	"	"	33	W½ NE¼, E½ NW¼, SW¼ NW¼, SW¼	D.E.	634	Patented	Sophia Pollard
99	"	"	33	SE¼ NE¼, SE¼				
	"	"	34	W½ SW¼	D.E.	1645	Patented	Geo. Kay

The above index to Tracts which have been segregated by the original public survey, in the resurvey of T31 N, R 71 W. under Group Nº23, has been prepared in strict conformity with the field notes of the resurvey thereof on file in this office, which have been examined and approved.

Surveyor General's Office
Cheyenne, Wyoming
January 12, 1916

Charles L. Locke
Surveyor General

1420 B F

31 - 71

Accepted for Comm.
JUL 12 1916
Comm. of the Land Office
JUL 29 1916

(19)

(2) 20

1936

Click Here for Field Notes

67

TOWNSHIP No. 31 NORTH, RANGE No. 71 WEST of the 6TH Principal MERIDIAN.

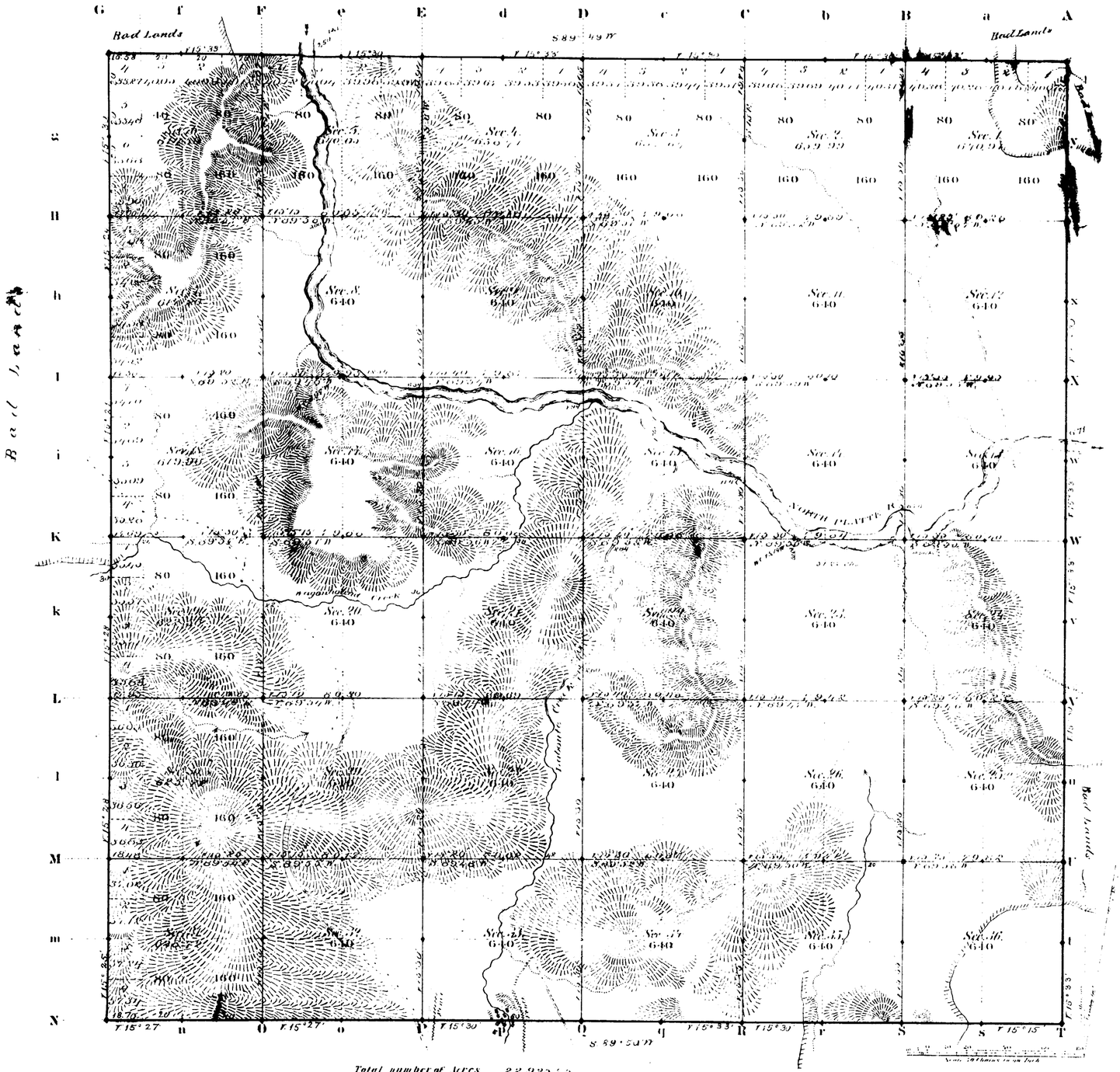

Total number of Acres 22,925.75

Surveys Designated	By Whom Surveyed	Date of Contract	Amount of Survey Mile	Chs	Lks	When Surveyed	Magnetic Declination
Township lines	Wm B. Yerby	May 7, 1879	23	75	28	Oct. 2, 7, 9, 1879	15° 32' East
Subdivisions	Brant & Proctor	April 30, 1881	59	60	25	Dec 12 17, 1881	15 30 "
Connections							

The above Map of Township No. 31 North Range No. 71 West of the Sixth Principal Meridian Wyoming Territory is strictly conformable to the field notes of the survey thereof on file in this Office, which have been examined and approved

Surveyor General's Office,
Cheyenne Wyoming
May 5th 1883

Edw. C. David
Pur. Genl.

A. Gast & Co. St. Louis

1420

31 - 71

(10) Judges

Click Here for Field Notes

Retracement / Resurvey

Tps. 29-32 N., Rs. 65-67 W.

57

646

EXTERIOR LINES.

Scale, 3 miles to an inch. Magnetic variation East.

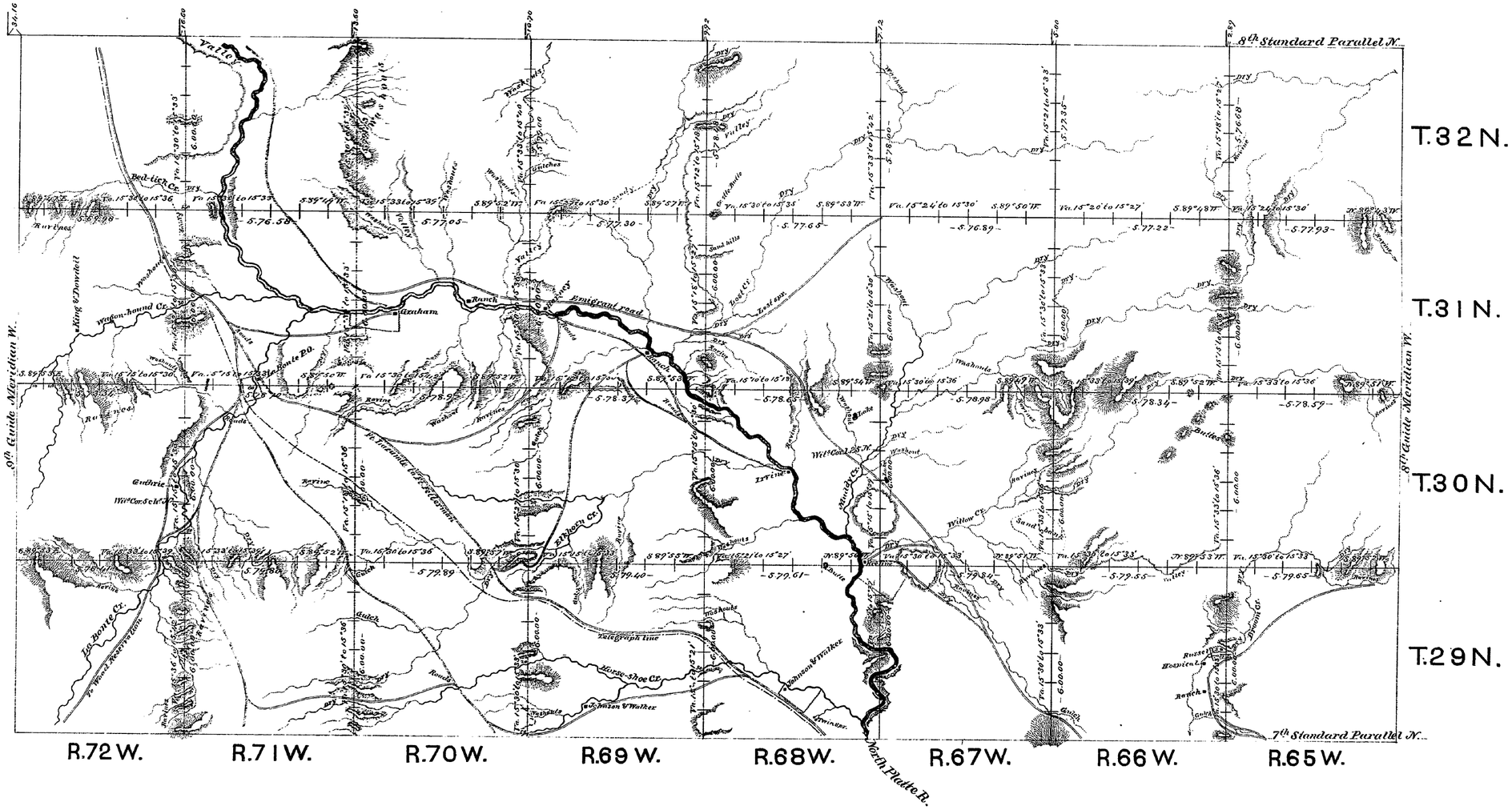

Surveys designated.	By whom surveyed.	Date of contract.	Amount of surveys			When surveyed
			Mls.	Chs.	Lks.	
Exterior lines.	Wm. B. Yerby	May 7, 1879.	311	18	48	Sept.& Oct. 1879.
Connections.	" " "	" " "		65	83	" " "

I hereby certify that the above diagram of the exterior lines of Townships 29, 30, 31 & 32 N. Ranges 65 to 72 inclusive, West of the 6th Principal Meridian, in Wyoming Territory, is strictly conformable to the original field notes of the survey thereof, on file in this office, which have been examined and approved.

Surveyor General's Office,
Cheyenne, Wyo. Feby. 7, 1880

Edw. C. David
Surveyor General.

19142

ORIGINAL

PLAT A

TOWNSHIP EXTERIORS

Scale: 1 inch to 40 chains.

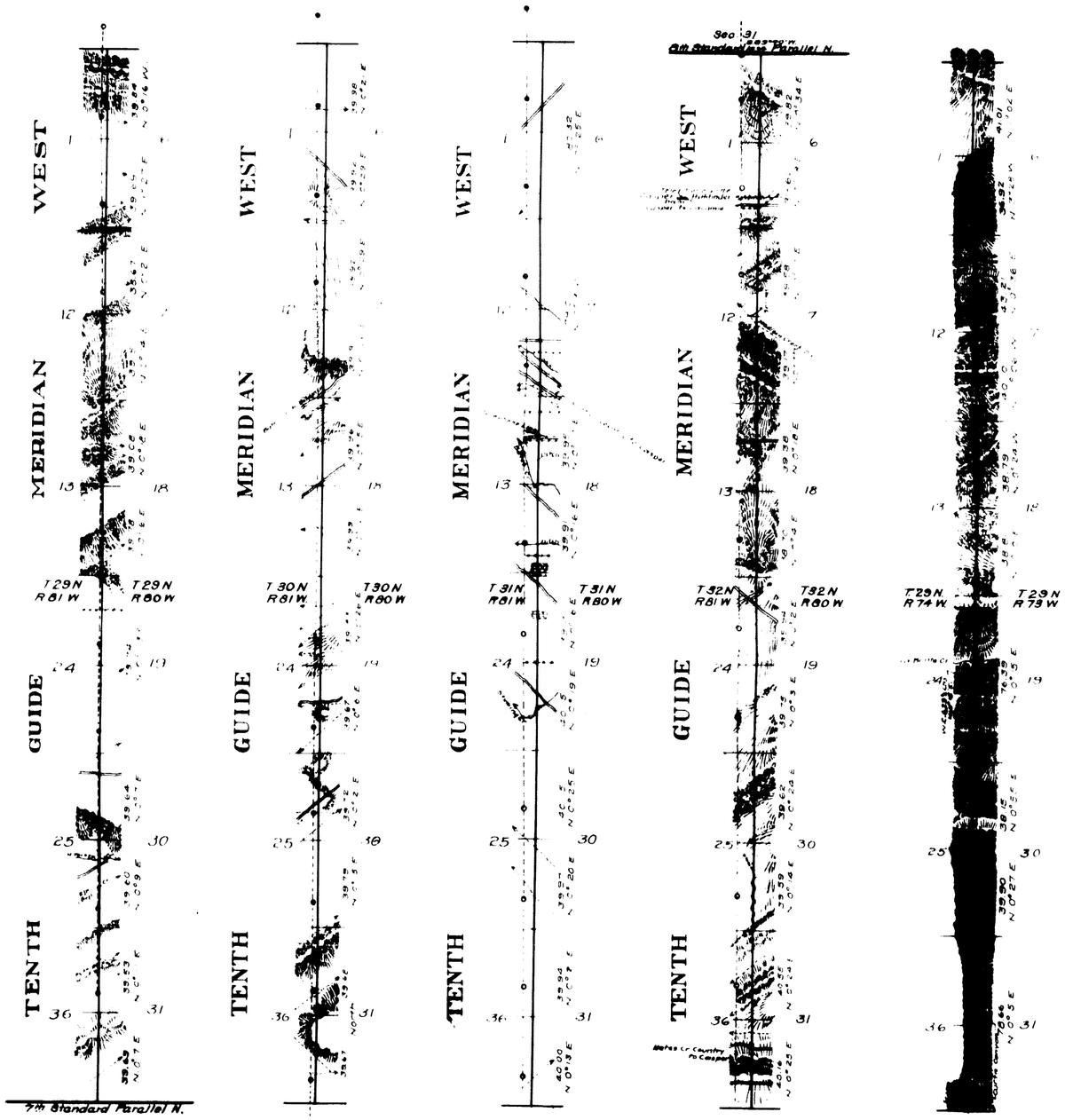

This plat (Plat A) and the resurvey of plat "B" of the Ninth Guide Meridian West, through Tps. 29, 30, 31, and 32 N., between Rs. 80 and 81 W., the west boundary of T. 29 N., R. 74 W., the east and west boundaries of Tps. 29 N., R. 73 W., the east boundary of T. 32 N., R. 73 W., and the south boundaries of Ts. 31, and 32 N., R. 73 W., of the Sixth Principal Meridian, in the state of Wyoming, shows the restoration (resurvey of said lines based on the position of monuments of the original surveys and indicates the position of the obliterated Owen 1891 resurvey of said lines; also a retracement of the Ninth Guide Meridian West, No 1, through T. 30 N. and part of T. 29 N., between Rs. 79½ and 73 W., is shown.

This plat is strictly conformable to the field notes of the above mentioned resurveys and retracements by W. H. Clark, U.S. Surveyor, under the special instructions for Group No. 5, Wyoming, dated April 25, 1911, which have been examined, approved and filed in this office.

U.S. Surveyor General's Office
Cheyenne, Wyoming
May 21, 1917

Surveyor General.

Surveys Designated	Amount			When Surveyed	
	Mls	Chs	Lks	Begun	Completed
Resurvey Meridian Lines	23	68	05	Nov 28, 1914	Aug 31, 1915
Resurvey Township Lines	46	72	71	Oct 8, 1914	June 4, 1915
Retracement Meridian Lines	11	36	61	May 12, 1915	June 4, 1915
Connections		23	61	Nov 28, 1914	Aug 31, 1915

ELH

19142