Click Here for Field Notes

2978

78

TOWNSHIP No. 31 NORTH. RANGE No. 73 WEST of the 6TH Principal MERIDIAN.

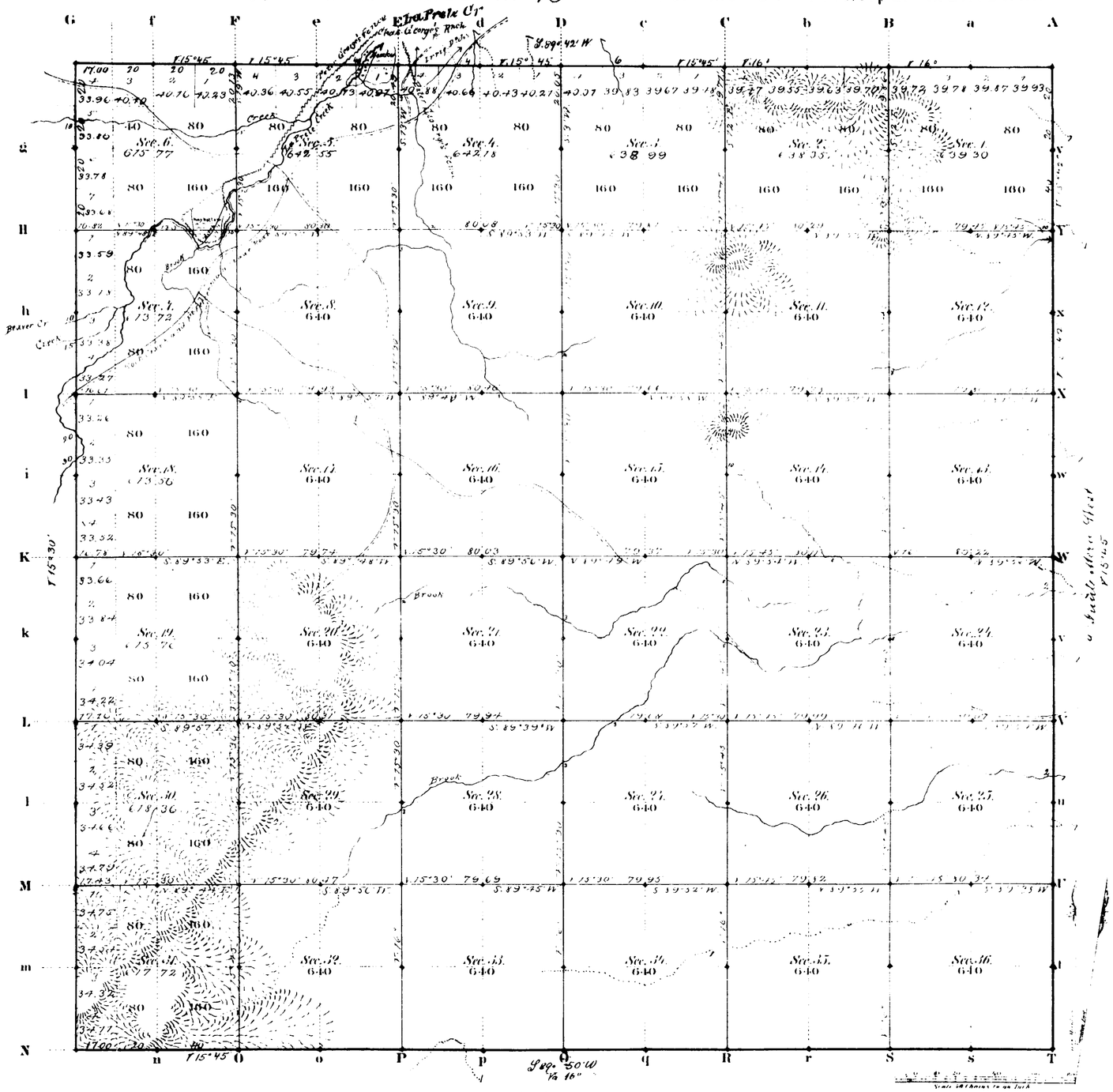

Total number of Acres 22,896.26

Surveys Designated	By Whom Surveyed	Date of Contract	Amount of Surveys Mi.	Ch.	Lk.	When Surveyed	Magnetic Declination
S. N. & N. Township lines	D. W. Fleet	July 8, 1882	17	74	00	Apr. 19 - 21, 1883	15°45' East
Subdivisions	" " "	" " "	59	64	34	Apr. 23 - 28, 1883	15°42' " "
Connections							
9th Guide N. W.	W. B. Yerby	May 7, 1879	6	00	00	July 3, 1879	

The above Map of Township No. 31 North Range No. 73 West of the Sixth Principal Meridian Wyoming Territory is strictly conformable to the field notes of the survey thereof on file in this Office, which have been examined and approved

Surveyor General's Office,
Cheyenne Wyoming
January 18th 1884

Edw. C. Dawes
Sur. Genl.

A. Gast & Co. St. Louis Mo.

1911

31 - 73

38

3

4876

TOWNSHIP EXTERIORS

Scale: 1 inch to 160 chains



This Plat
of the
Retracement
of the
Ninth Guide Meridian West Nº1 through Townships 29, 30, 31 and 32 North, Ranges 72½ and 73 West,
Ninth Guide Meridian West Nº2, through Townships 29, 30, 31 and 32 North, Ranges 72 and 72½ West,
and the
North boundaries of Townships 29, 30 and 31, Range 72½ West of the
Sixth Principal Meridian
Wyoming
is strictly conformable to the field notes of the resurvey thereof by
Edward F. Stahle U.S.D.S.
under his
Contract Nº 323
dated March 27, 1907
which have been examined, approved and filed in this office
U.S. Surv. Gen'l's Office,
Cheyenne, Wyoming,
November 24, 1908.

Stephen P. Stanson
U.S. Surv. Gen'l.

Surveys Designated	Amount Mls.	Chs.	Lks.	When Surveyed
Standard Lines	36	4	71	August 13-29, 1907
Township Lines		43	75	" " " "
Connections	1	64	38	" " " "

2921

Survey accepted by the Com. Commissioner of the G. L. O. in his letter "E" Feby 4, 1909.

ORIGINAL

4942

PLAT A

TOWNSHIP EXTERIORS

Scale: 1 inch to 40 chains.

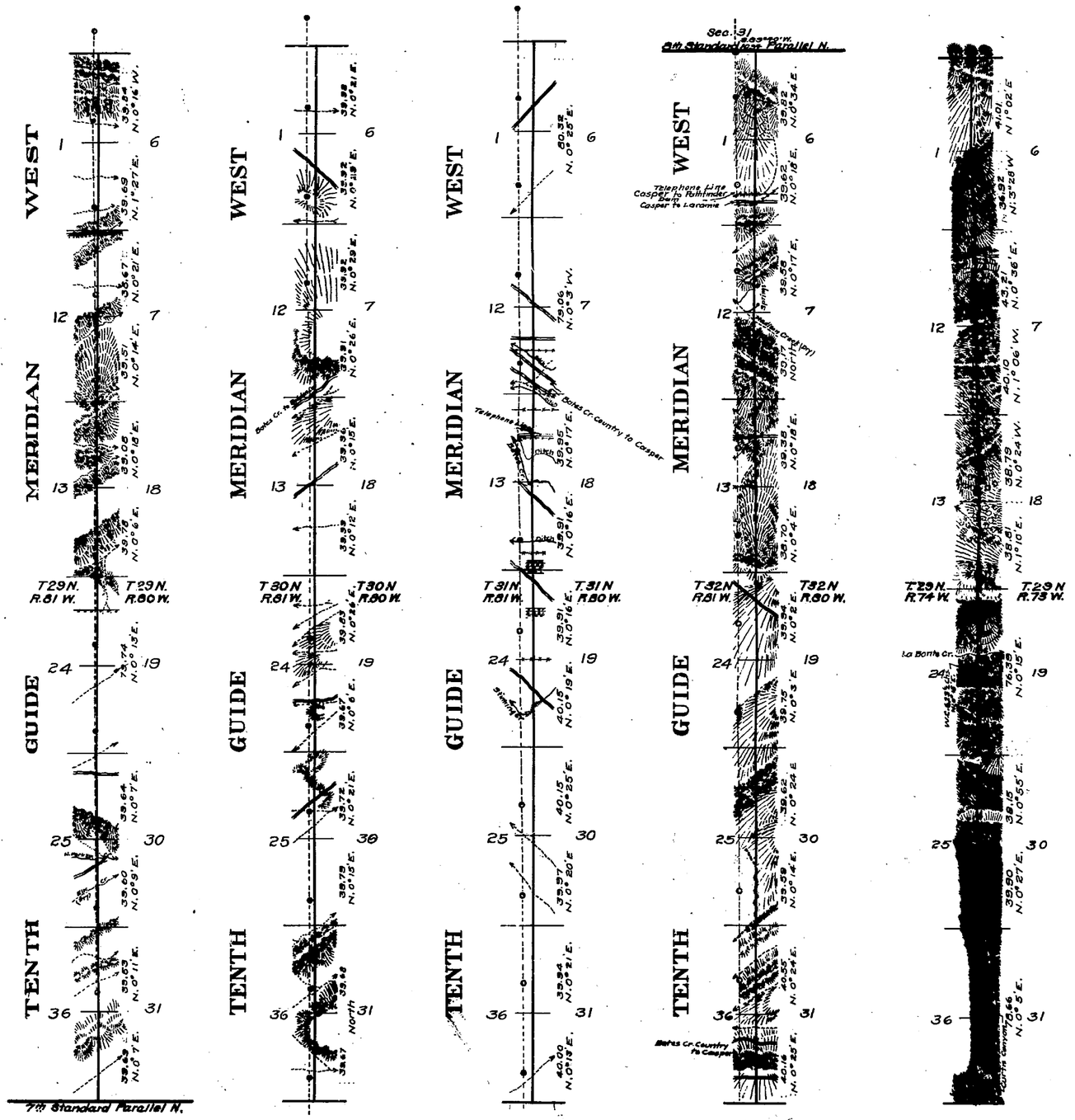

This plat "A" and the accompanying plat "B" of the Tenth Guide Meridian West, through Ts. 29, 30, 31 and 32 N. between Rs. 80 and 81 W.; the east boundary of T. 29 N., R. 74 W.; the south and east boundaries of Ts. 31 and 32 N., R. 74 W.; the east boundary of T. 31 N., R. 75 W., and the south boundaries of Ts. 31, and 32 N., R. 73 W., of the Sixth Principal Meridian, in the state of Wyoming, shows the restoration resurvey of said lines based on the position of monuments of the original surveys and indicates the position of the obliterated Owen 1891 resurvey of said lines; also a retracement of the Ninth Guide Meridian West, No. 1, through T. 31 N. and part of T. 32 N., between Rs. 72½ and 73 W., is shown.

This plat is strictly conformable to the field notes of the above mentioned resurveys and retracements by W. H. Clark, U.S. Surveyor, under his special instructions, for Group No. 5, Wyoming, dated April 25, 1911, which have been examined, approved and filed in this office.

U.S. Surveyor General's Office.
Cheyenne, Wyoming,
May 21, 1917

Charles L. Decker
Surveyor General.

Surveys Designated	Amount			When Surveyed	
	Mls.	Chs.	Lks.	Begun	Completed
Resurvey Meridian Lines	23	68	05	Nov. 28, 1914	Aug. 31, 1915
Resurvey Township Lines	46	72	71	Oct 8, 1914	June 4, 1915
Retracement Meridian Lines	11	36	61	May 12, 1915	June 4, 1915
Connections		23	61	Nov. 28, 1914	Aug. 31, 1915

E.L.H.

29

ORIGINAL

Accepted January 30. 1924

PLAT B.

TOWNSHIP EXTERIORS

Scale 1 inch to 60 Chains.

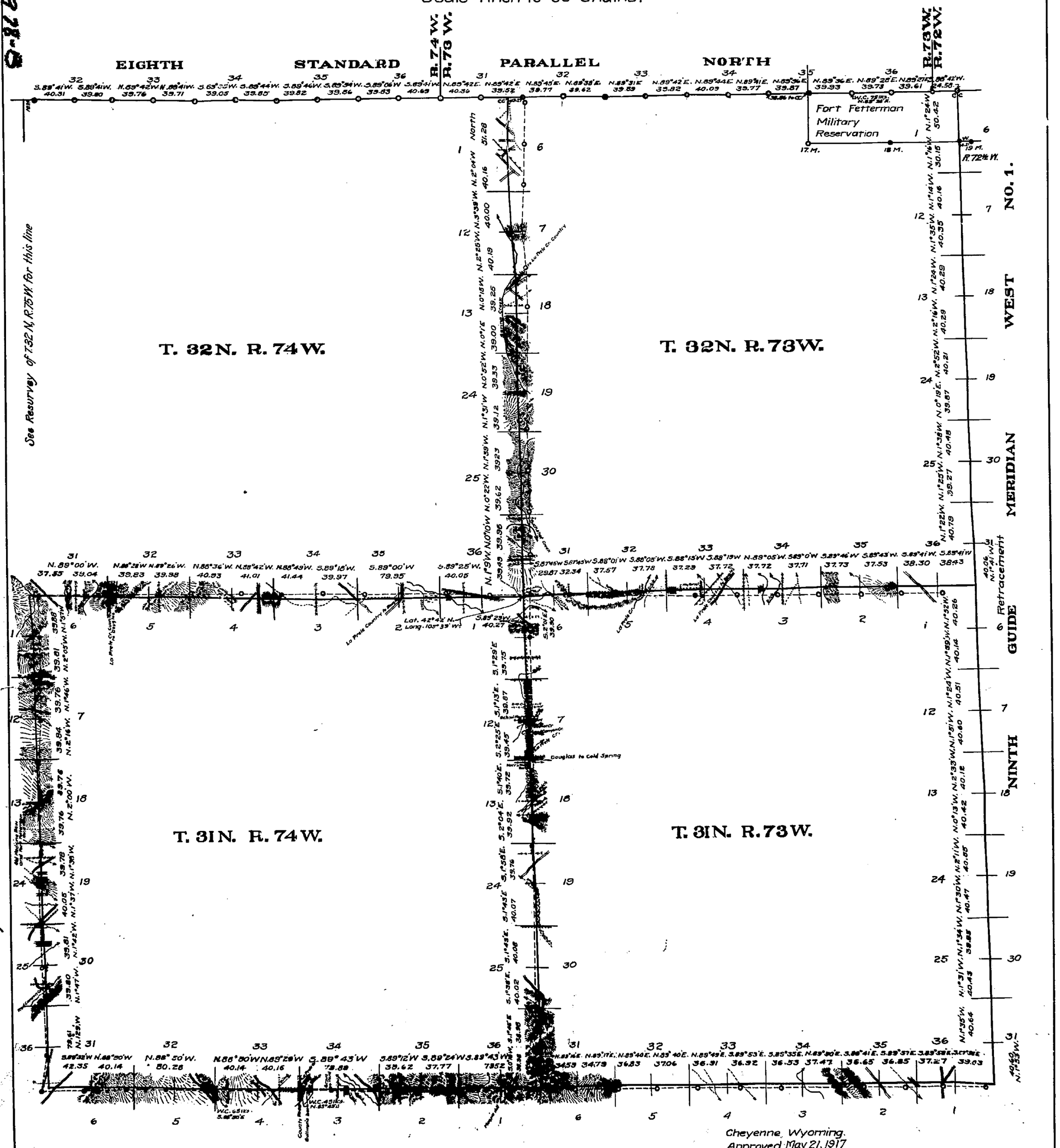

Cheyenne, Wyoming.
Approved May 21, 1917

Charles L. Decker
Surveyor General

See Plat 'A'

EXTERIOR LINES

Scale 1 inch = 2 miles; Mag Var. East.

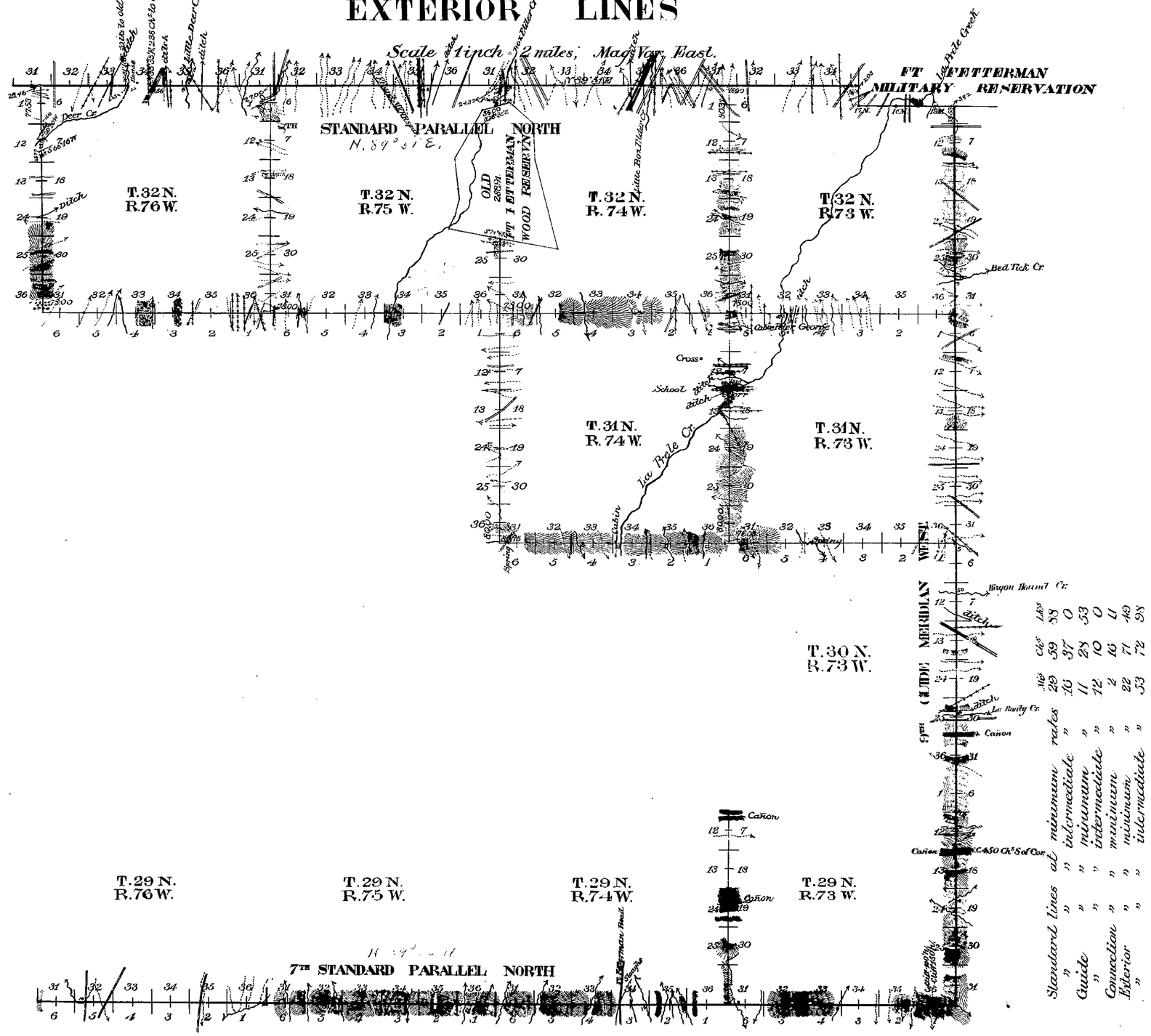

Surveys Designated	By whom surveyed	Date of Contract	Amount of Surveys Mls	Chs	Lks	Date of Survey	Magnetic Declination
Exterior Lines	Wm O. Owen	June 25, 1891	76	64	47	June 18-July 5-1891	15° 30' East
7th Stand Par.	" " "	" " "	24	0	0	May 6-June 3-'91	15° 30' "
8th Stand Par	" " "	" " "	22	16	88	June 14-16-1891	16° 00' "
9th Guide Mer.	" " "	" " "	23	38	53	May 20-24, 1891	15° 00' "
Connections	" " "	" " "	2	16	11		

I hereby certify that the above diagram of the 7th Standard Parallel North in Ranges 73, 74, 75 and 76 West; the 8th Standard Parallel North in Ranges 76, 75, 74 and 73 West; the 10th Guide Meridian West in Townships 29, 30, 31 and 32 North; and the Exterior lines of Townships 29 North, Ranges 73 West, Townships 31 North, Ranges 73 and 74 West, Townships 32 North, Ranges 73, 74, 75 and 76 West of the 6th Principal Meridian in Wyoming is strictly conformable to the field notes of the survey thereof, on file in this office, which have been examined and approved.

Surveyor Generals Office.
Cheyenne, Wyoming. December 1st 1891.

Wm A. Richards
Surveyor General.

(24)

Indexed

3023

EXTERIOR LINES.

MAGNETIC VARIATION EAST. SCALE 3 MILES TO AN INCH.

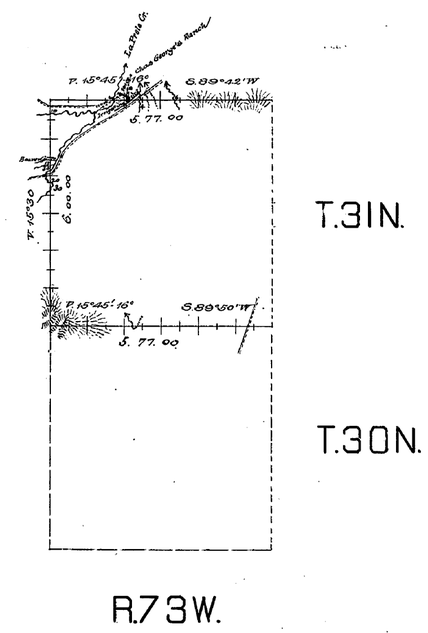

Surveys Designated.	By Whom Surveyed.	Date of Contract.	Amount of Surveys. MIS. CHS. LKS.	When Surveyed.
Exterior lines	D. W. Fleet.	July 8th 1882.	17 74. 00	Apr. 19. 20. 1883

I hereby certify that the above diagram of the Exterior lines of Townships 30 & 31, Range 73 West of the 6th Principal Meridian Wyoming Territory is strictly conformable to the field notes of the survey thereof on file in this Office, which have been examined & approved.

Surveyor General's Office,
Cheyenne, Wyoming
January 18" 1884

Edw. C. David
Surv. Genl.

1934

(10) 8
Index 28
630

Click Here for Field Notes

9th GUIDE MERIDIAN WEST,

From the 6th to the 8th Standard Parallel N. between Ranges 72 & 73 W. of the 6th Pr. Mer.



Surveys designated.	By whom surveyed.	Date of contract.	Amount of surveys. Mi. Co. Ac.	When surveyed.
9th Guide Mer. W.	Wm. B. Yerby	May 7, 1879.	48. 00. 00.	June & July, 1879.

I hereby certify that the above diagram of the 9th Guide Meridian West of the 6th Principal Meridian, from the 6th to the 8th Standard Parallel N. in Wyoming Territory, is strictly conformable to the field notes of the survey thereof, on file in this office, which have been examined & approved.

Surveyor Generals Office,
Cheyenne Wyo. Oct 16, 1879.

Edw. C. Durd
Surveyor General.