(24)

Click Here for Field Notes

86

2983

TOWNSHIP No. 31 NORTH. RANGE No. 74 WEST of the 6th Principal MERIDIAN.



Total number of Acres. 22961.45

Surveys Designated	By Whom Surveyed	Date of Contract	Amount of Surveys Mls	Chs	Lks	When Surveyed	Magnetic Declination
Ext. N. Township lines	W. O. Young	July 11, 1882	19	77	90	Nov. 25 & 27, 1882	16° 36' East
Subdivisions	" " "		59	69	26	Nov. 15-21, 1882	16° 30' " "
Connections							
E. Township line	J. W. Fleet	July 5, 1882	6	00	00	April 20, 1883	

The above Map of Township No. 31 North Range No. 74 West of the Sixth Principal Meridian Wyoming Territory is strictly conformable to the field notes of the survey thereof on file in this Office, which have been examined and approved.

Surveyor General's Office,
Cheyenne Wyoming
January 18th 1884

Edw. C. Bond
Surv. Gen.l

1916

A. Gast & Co. St. Louis Mo.

31 - 74

EXTERIOR LINES

Scale 1 inch = 2 miles; Mag Var. East.

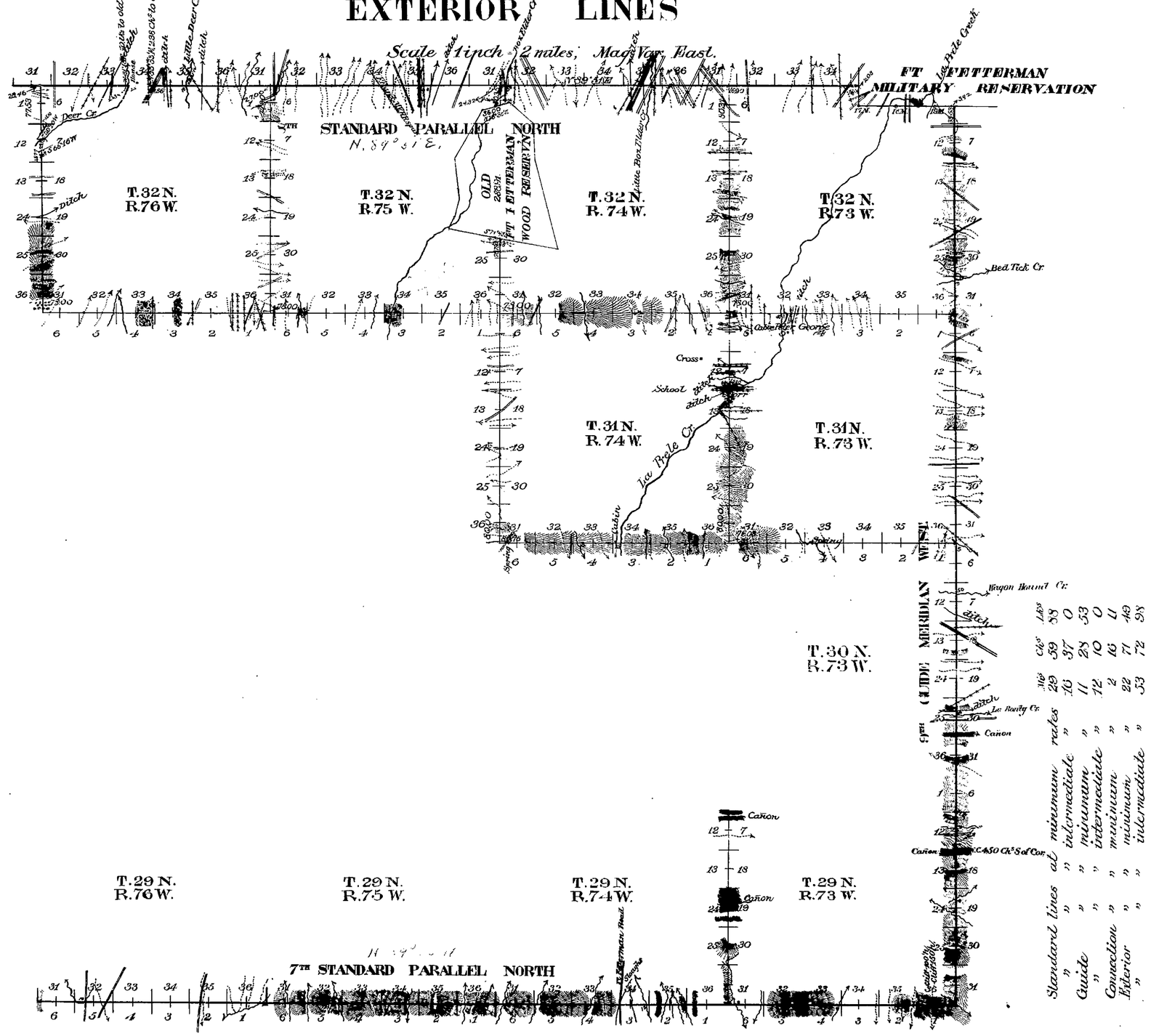

Surveys Designated	By whom surveyed	Date of Contract	Amount of Surveys Mls	Chs	Lks	Date of Survey	Magnetic Declination
Exterior Lines	Wm O. Owen	June 25, 1891	76	64	47	June 18-July 5-1891	15° 30' East
7th Stand Par.	" " "	" " "	24	0	0	May 6-June 3-'91	15° 30' "
8th Stand Par	" " "	" " "	22	16	88	June 14-16-1891	16° 00' "
9th Guide Mer.	" " "	" " "	23	38	53	May 20-24, 1891	15° 00' "
Connections	" " "	" " "	2	16	11		

I hereby certify that the above diagram of the 7th Standard Parallel North in Ranges 73, 74, 75 and 76 West; the 8th Standard Parallel North in Ranges 76, 75, 74 and 73 West; the 10th Guide Meridian West in Townships 29, 30, 31 and 32 North; and the Exterior lines of Townships 29 North, Ranges 73 West, Townships 31 North, Ranges 73 and 74 West, Townships 32 North, Ranges 73, 74, 75 and 76 West of the 6th Principal Meridian in Wyoming is strictly conformable to the field notes of the survey thereof, on file in this office, which have been examined and approved.

Surveyor Generals Office.
Cheyenne, Wyoming. December 1st 1891.

Wm A. Richards
Surveyor General.

(24)
Indexed
accession no. 2980

EXTERIOR LINES.

Scale 3 miles to 1 inch. Magnetic Var. East.

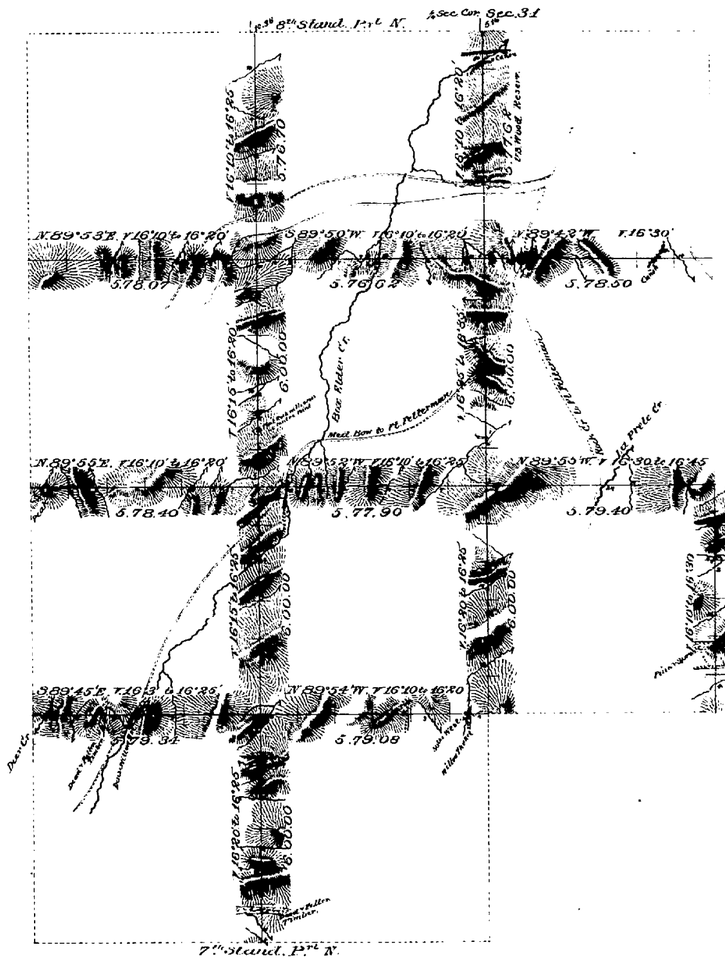
8th Stand. Pt. N.
Sec. Cor. Sec. 31
7th Stand. Pt. N.
Bear River Cr.
Bear River
Little Prairie Cr.
Prairie Cr.
Little Prairie
Prairie
Little Prairie
Prairie Cr.
Little Prairie Cr.
Little Prairie
Prairie Cr.
Little Prairie
Prairie Cr.
Little Prairie

ORIGINAL

4942

PLAT A

TOWNSHIP EXTERIORS

Scale: 1 inch to 40 chains.

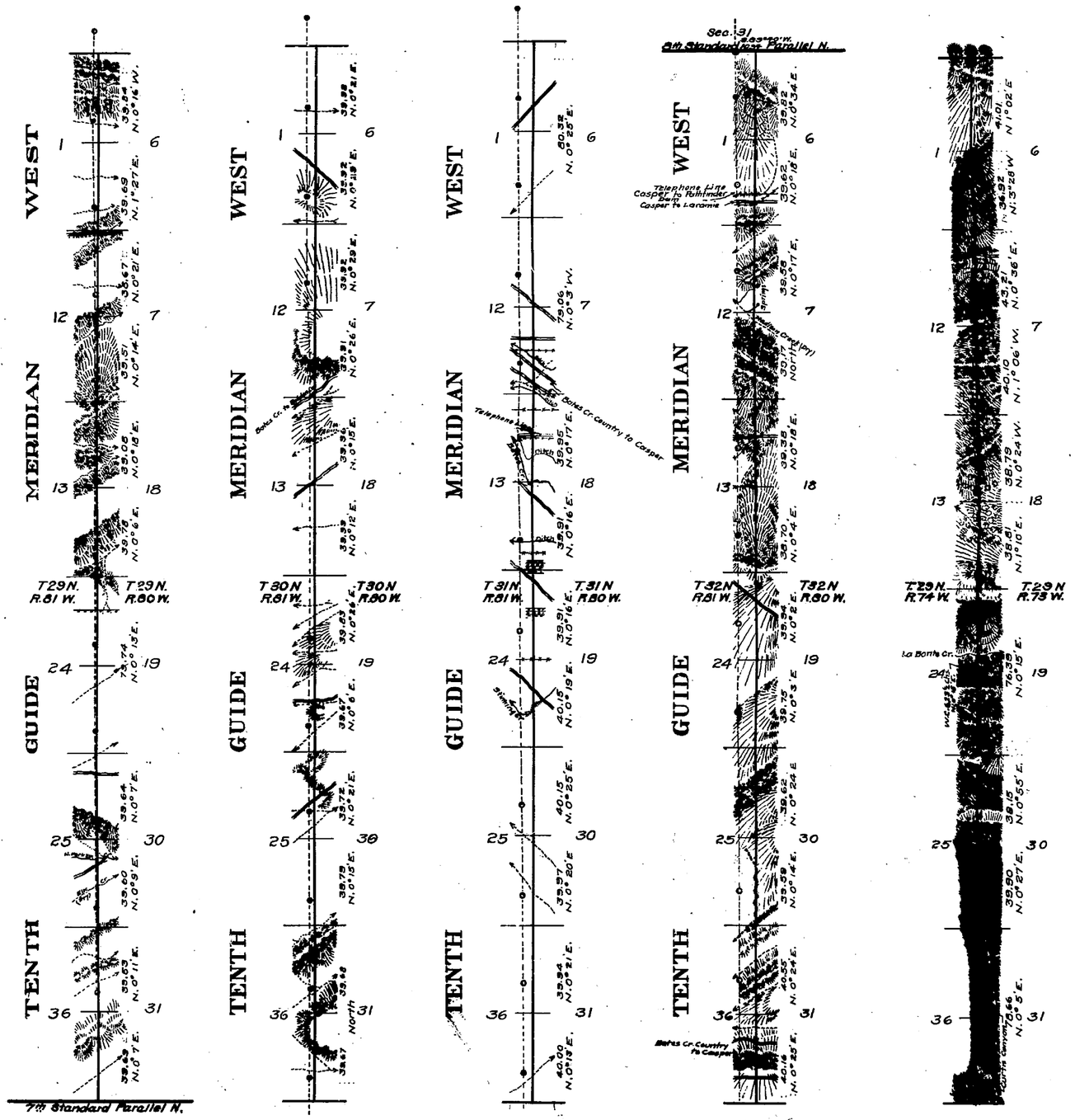

This plat "A" and the accompanying plat "B" of the Tenth Guide Meridian West, through Ts. 29, 30, 31 and 32 N. between Rs. 80 and 81 W.; the east boundary of T. 29 N., R. 74 W.; the south and east boundaries of Ts. 31 and 32 N., R. 74 W.; the east boundary of T. 31 N., R. 75 W., and the south boundaries of Ts. 31, and 32 N., R. 73 W., of the Sixth Principal Meridian, in the state of Wyoming, shows the restoration resurvey of said lines based on the position of monuments of the original surveys and indicates the position of the obliterated Owen 1891 resurvey of said lines; also a retracement of the Ninth Guide Meridian West, No. 1, through T. 31 N. and part of T. 32 N., between Rs. 72½ and 73 W., is shown.

This plat is strictly conformable to the field notes of the above mentioned resurveys and retracements by W. H. Clark, U.S. Surveyor, under his special instructions, for Group No. 5, Wyoming, dated April 25, 1911, which have been examined, approved and filed in this office.

U.S. Surveyor General's Office.
Cheyenne, Wyoming,
May 21, 1917

Charles L. Decker
Surveyor General.

Surveys Designated	Amount			When Surveyed	
	Mls.	Chs.	Lks.	Begun	Completed
Resurvey Meridian Lines	23	68	05	Nov. 28, 1914	Aug. 31, 1915
Resurvey Township Lines	46	72	71	Oct 8, 1914	June 4, 1915
Retracement Meridian Lines	11	36	61	May 12, 1915	June 4, 1915
Connections		23	61	Nov. 28, 1914	Aug. 31, 1915

E.L.H.

29

ORIGINAL

Accepted January 30. 1924

PLAT B.

TOWNSHIP EXTERIORS

Scale 1 inch to 60 Chains.

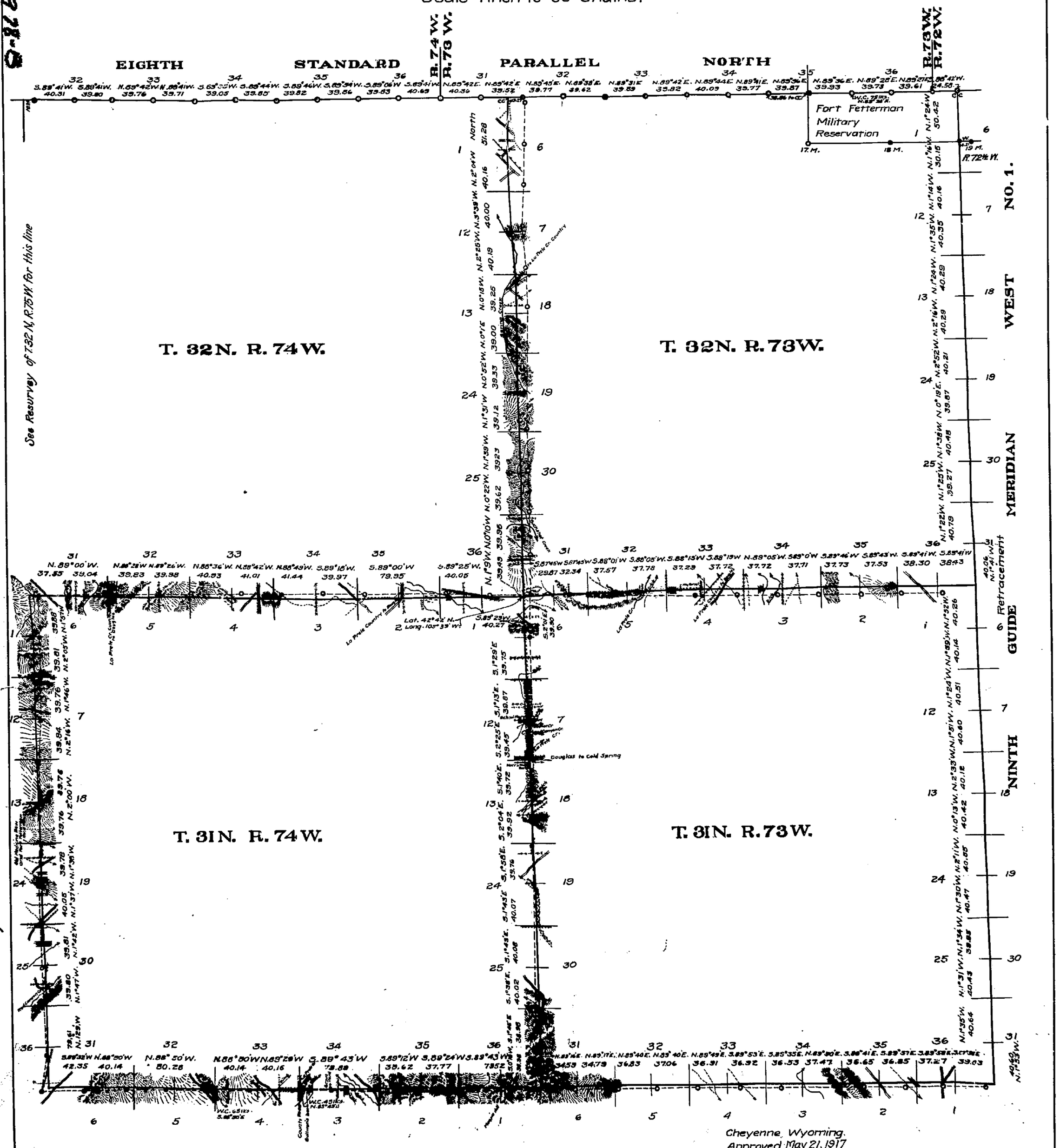

Cheyenne, Wyoming.
Approved May 21, 1917

Charles L. Decker
Surveyor General

See Plat 'A'