(25)

Click Here for Field Notes

Accession no. 3030

4

TOWNSHIP No. 31 NORTH. RANGE No. 77 WEST of the 6th Principal MERIDIAN.

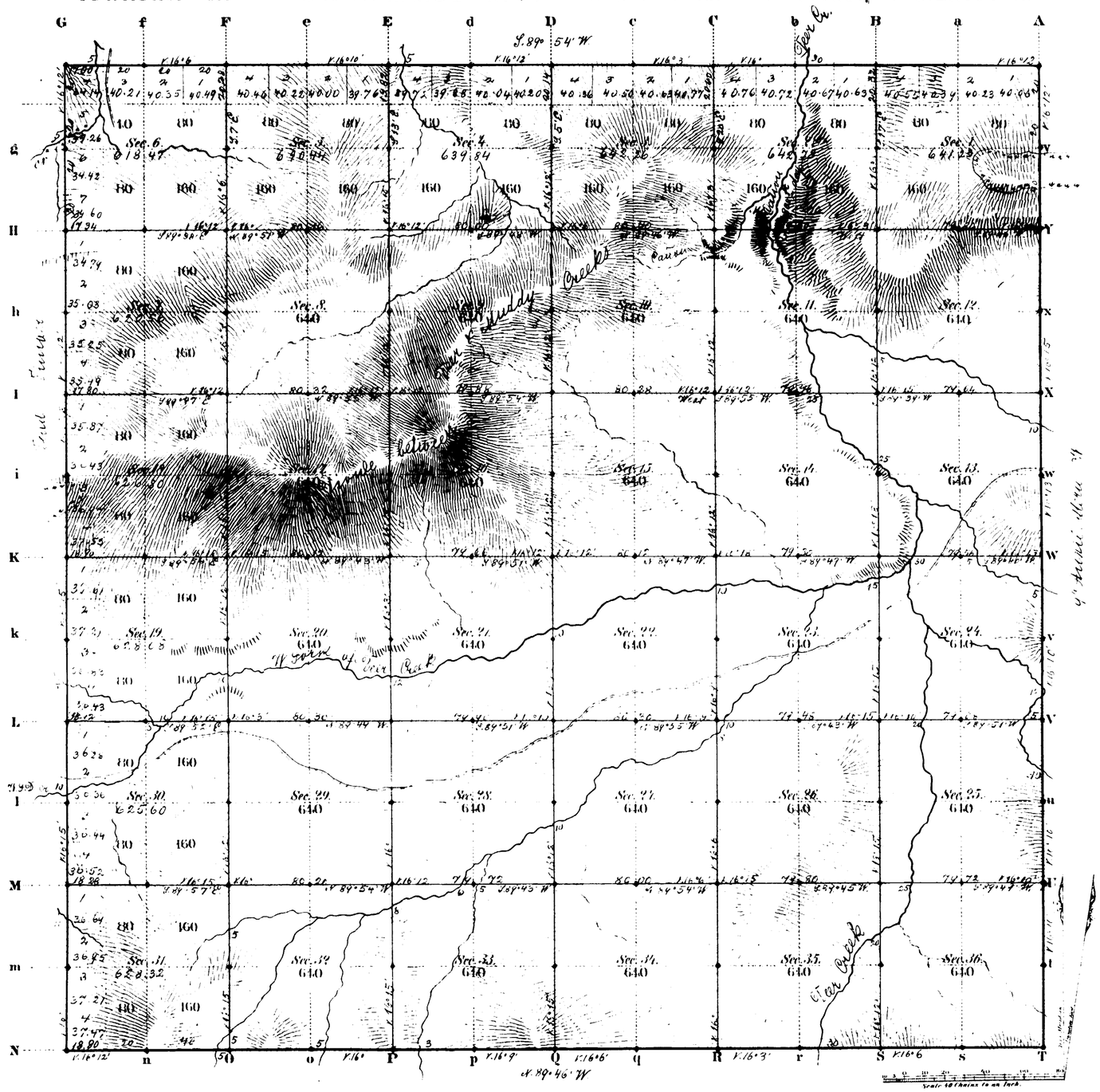

Total number of Acres. 22954.38

Surveys Designated	By Whom Surveyed	Date of Contract	Amount of Surveys Mls	Chs	Lks	When Surveyed	Magnetic Declination
Township lines	Jones & Lawson	July 9, 1883	17	75	80	July 23-25, 1883	16° 10' East
Subdivisions	" "	" "	59	68	80	Aug 3-10 1883	16° 10' " "
Connections							
9th Aux'l M.W.	W.O. Downey	July 11, 1882	6	00	00	Novbr 22, 1882	

The above Map of Township No. 31 North Range No. 77 West of the Sixth Principal Meridian Wyoming Territory is strictly conformable to the field notes of the survey thereof on file in this Office, which have been examined and approved

Surveyor General's Office,
Cheyenne Wyoming
February 5th 1884

Edw. C. Davis
Sur. Genl.

A. Gast & Co. St. Louis Mo.

1941

31 - 77

Amount deposited $50.00
Total Cost $18.23
Refund $31.77

(4-675)

5885

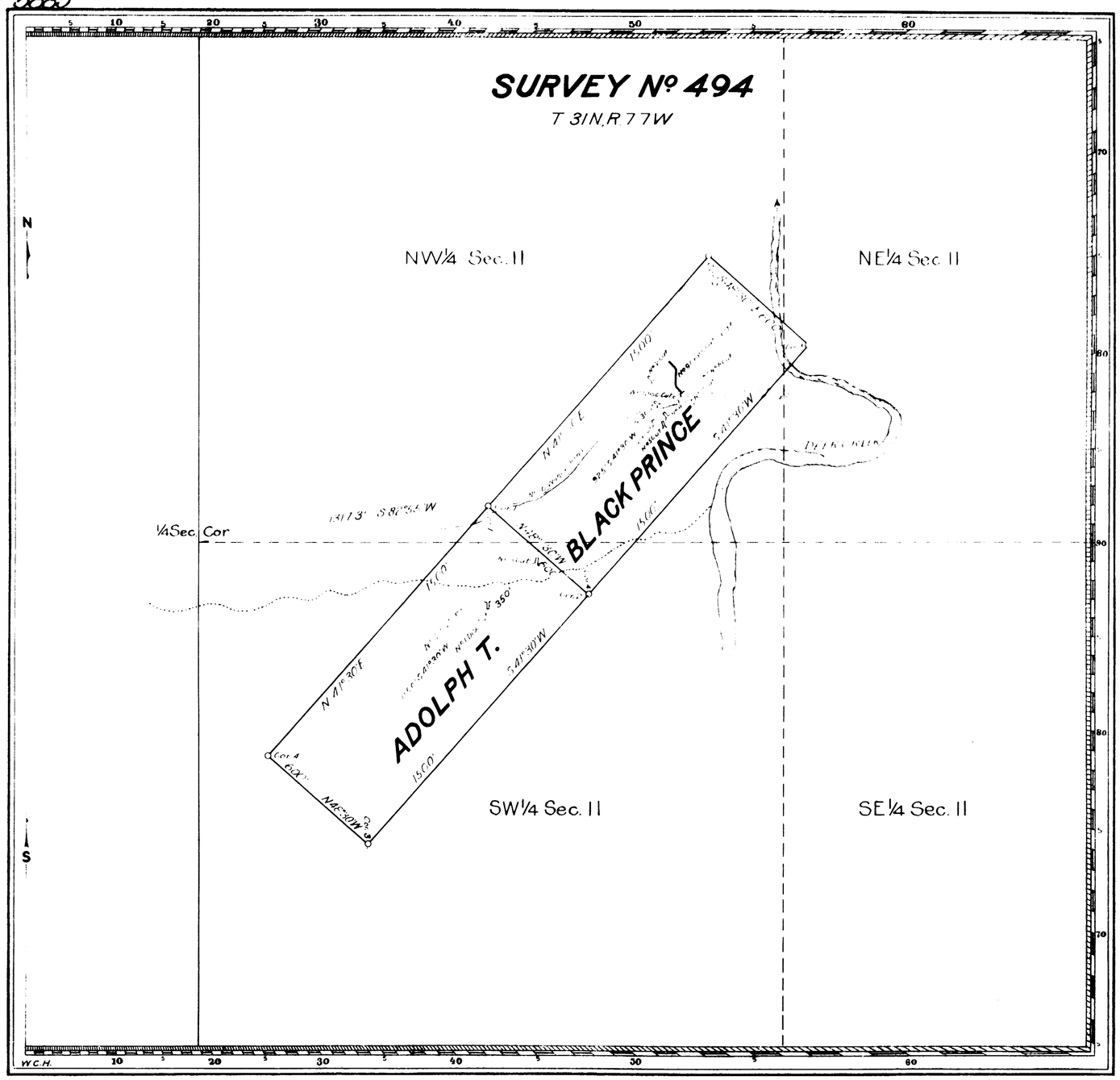

Claim Located (as amended) June 20 1914

Mineral Survey Nº 494

Lot Nº

Douglas Land District

PLAT

OF THE CLAIM OF

MARY B. TRACHSEL

KNOWN AS THE

BLACK PRINCE and ADOLPH T. LODES

IN UNORGANIZED MINING DISTRICT
CONVERSE COUNTY, WYOMING

Containing an Area of 41.322 Acres

Scale of 400 feet to the inch

Variation 16°5'E.

SURVEYED June 24-25 1914 BY

Robert Z. McCoy

U.S. Mineral Surveyor

The Original Field Notes of the Survey of the Mining Claim of

MARY B. TRACHSEL

known as the

BLACK PRINCE and ADOLPH T. LODES

from which this plat has been made under my direction, have been examined and approved, and are on file in this Office, and I hereby certify that they furnish such an accurate description of said Mining Claim as will, if incorporated into a patent, serve fully to identify the premises, and that such reference is made therein to natural objects or permanent monuments as will perpetuate and fix the locus thereof.

I further certify that an amount equal to five Hundred Dollars worth of labor has been expended or improvements made for the benefit of each location upon said Mining Claim by claimant or her grantors, and that said improvements consist of

2 Discovery Cuts, 9 Cuts, 1 Cross Cut and 1 Wagon Road;

that the location of said improvements is correctly shown upon this plat, and that no portion of said labor or improvements has been included in the estimate of expenditures upon any other claim.

And I further certify that this is a correct plat of said Mining Claim made in conformity with said original field notes of the survey thereof, and the same is hereby approved.

U.S. Surveyor General's Office Charles L. Decker

Cheyenne, Wyoming U.S. Surveyor General for

October 17, 1914 Wyoming

494

07817

Amount of Deposit $30.00
Cost $18.53
Amount to be refunded $11.47

5884

(4-675)

SURVEY Nº 493

T 31 N R. 77 W.

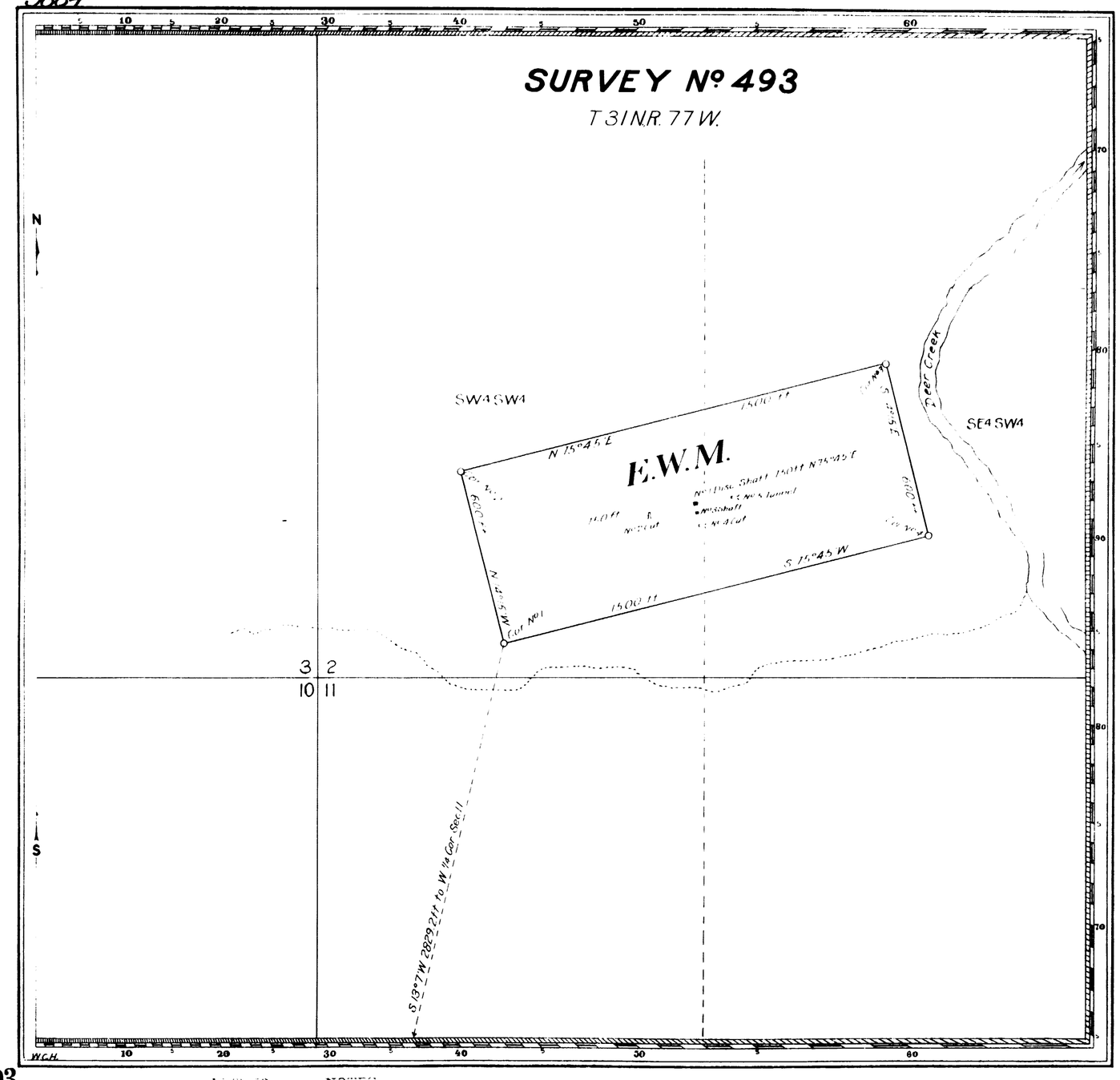

493

Claim Located as amended June 20 1914.

Mineral Survey Nº 493.

Lot Nº

Douglas Land District

PLAT

OF THE CLAIM OF

Mary B. Trachsel

KNOWN AS THE

E.W.M. Lode

In Unorganized MINING DISTRICT
CONVERSE COUNTY, WYOMING
Containing an area of 20.661 Acres
Scale of 300 feet to the inch
Variation 16°5 E
SURVEYED June 25-26 1914 BY
Robert Z. McCoy
U.S. Mineral Surveyor

The Original Field Notes of the Survey of the Mining Claim of
MARY M. TRACHSEL
known as the

E.W.M. Lode

from which this plat has been made under my direction have been examined and approved, and are on file in this office, and I hereby certify that they furnish such an accurate description of said Mining Claim as will, if incorporated into a patent, serve fully to identify the premises, and that such reference is made therein to natural objects or permanent monuments as will perpetuate and fix the locus thereof.

I further certify that an amount equal to Five Hundred Dollars worth of labor has been expended or improvements made upon said Mining Claim by claimant or her grantors, and that said improvements consist of

1 Discovery Shaft, 2 Cuts, 1 Shaft and 1 Tunnel;

that the location of said improvements is correctly shown upon this plat, and that no portion of said labor or improvements has been included in the estimate of expenditures upon any other claim.

And I further certify that this is a correct plat of said Mining Claim made in conformity with said original field notes of the survey thereof, and the same is hereby approved.

U.S. Surveyor General's Office,
Cheyenne, Wyoming,
October 6, 1914.

Robert L. Deeter
U.S. Surveyor General for
Wyoming

EXTERIOR LINES.

Scale 3 miles to 1 inch. Magnetic variation, E.

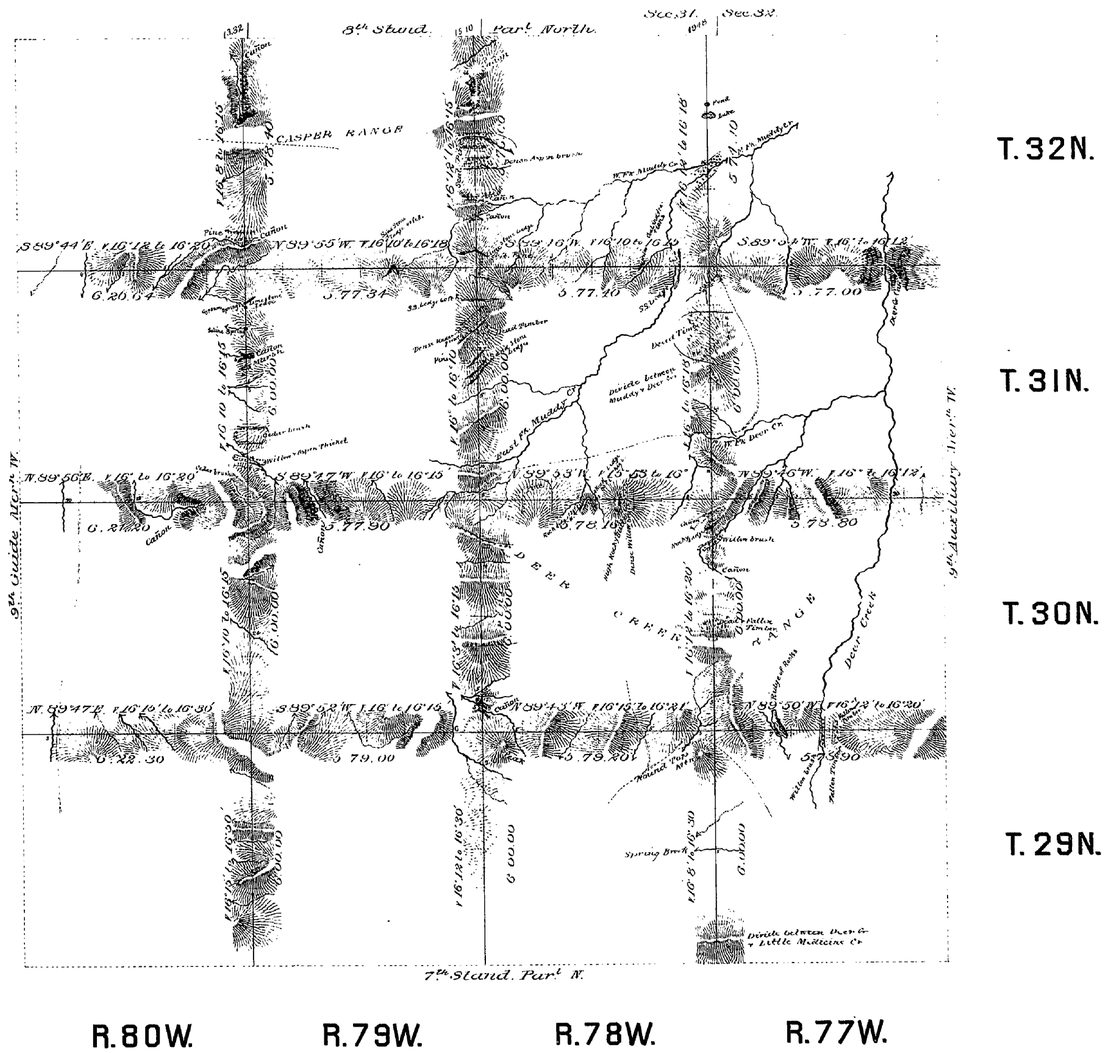

Surveys Designated	By Whom Surveyed.	Date of Contract	Amount of Surveys			When Surveyed.
			Mls	Chs	Lks	
Exterior lines	Jones & Sawin	July 9th 1883	144	36	34	July 19th Aug. 16th 1883
Connections	" "	" " "		47	90	" " "

I hereby certify that the above diagram of the Exterior lines of Tps 29, 30, 31 & 32 N., Rs 77, 78, 79 & 80 W. of the 6th P.M., Wyoming Territory is strictly conformable to the field notes of the survey thereof on file in this office which have been examined and approved.

Surveyor General's Office,
Cheyenne, Wyoming. February 8th 1884

Edw. C. David Sur. Genl.

1993

(24)
Indexed

3024

.94.

9TH AUXILIARY MERIDIAN WEST

In Tps. 29, 30, 31 and 32 North betw. Ranges 16 and 17 W of the 6th P.M. Wy. T.
Scale 40 chs to 1 inch. Mag. Var. East.

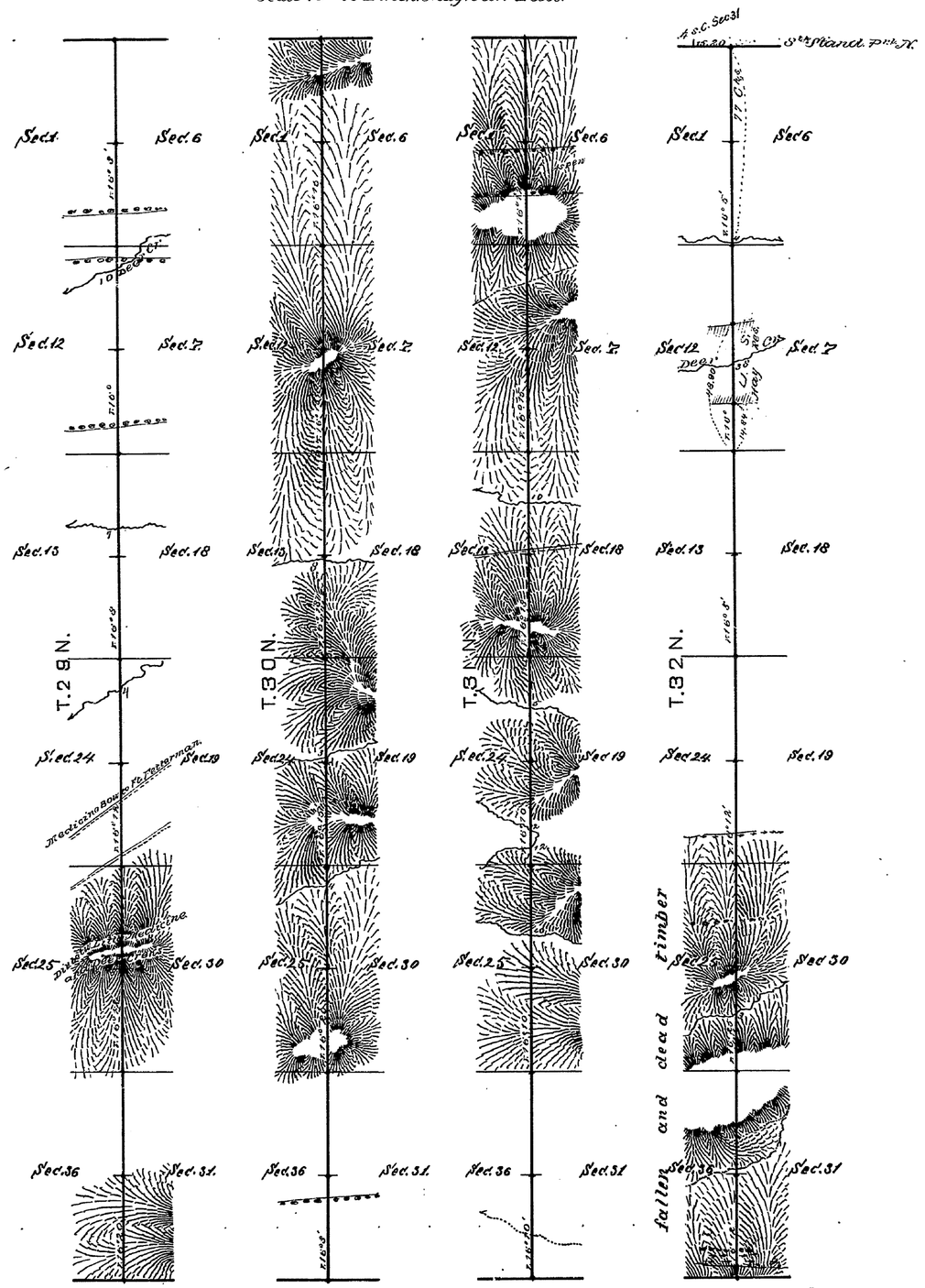

Survey Designated.	By Whom Surveyed.	Date of contract	Amount of Survey Mls.	Chs.	Lks	When Surveyed.
9th Auxil. Mer. W.	W. O. Downey	July 11th 1882.	23	77.	00	Nov. 20-28. 1882.
Connecting	" " "	" " "		15	20	" " "

I hereby certify that the above diagram of the 9th Auxiliary Meridian West, in Tps. 29 30, 31 and 32 N. betw. R's 16 & 17 W. of the 6th P.M. Wy. Ty. is strictly conformable to the field notes of the survey on file in this Office which have been examined and approved.
Surveyor Generals Office
Cheyenne Wyoming January 18th 1884 } Edw. C. Davis
Surv. Gen.

1935