1929 ORIGINAL (4-675a) Accepted December 2, 1921.

Supplemental Plat No 5

Resurvey Township No 32 North, Range No 72 West of the Sixth Principal Meridian, Wyoming

Table of Equivalent Descriptions

By Plat approved May 5, 1883 and June 29, 1915				By this Plat					
						Entry		Status in Land Office	
T.	R.	Sec.	Subdivisions	Sec.	Subdivisions	Kind	Number		Entryman
32	72	2	Lot 1,	2	Lot 22	D.L.S	List 34	Pending	Wyoming
"	"	2	Lot 2	2	Lot 21	"	"	"	" "
"	"	2	Lot 3	2	Lot 20	"	"	"	" "
"	"	2	Lot 4	2	Lot 19	"	"	"	" "
"	"	3	Lot 1	3	Lot 20	"	"	"	" "
"	"	3	Lot 2	3	Lot 21	"	"	"	" "
"	"	3	Lot 3	3	Lot 22	"	"	"	" "
"	"	3	Lot 4	3	Lot 23	"	"	"	" "
"	"	4	Lot 1	4	Lot 20	"	"	"	" "
"	"	4	Lot 2	4	Lot 19	"	"	"	" "
"	"	5	Lot 2	5	Lot 19	"	"	"	" "
"	"	5	Lot 3	5	Lot 18	"	"	"	" "
"	"	5	Lot 4	5	Lot 17	"	"	"	" "
"	"	4	Lot 3,4	4	Lots 18, 17	D.E	02836	F.C. Issued	Mary Pexton
"	"	5	Lot 1	5	Lot 20	"	" "	" "	" "

This Supplemental Plat No. 5, Resurvey of Sections 2, 3, 4 and 5, T. 32 N., R. 72 W., 6th P.M. Wyoming, according to plat of original township survey, approved May 5, 1883, and plat of restoration resurvey, approved June 29, 1915, is prepared in accordance with directions given in Commissioner's letter "E" 129361-Douglas 023625-02836, Aug. 24, '21, for the purpose of permitting the lands in Sections 2, 3, 4 and 5, included in approved Wyoming Desert Land Segregation, List 34, to be patented under their true areas. and is hereby approved.

Office of U.S. Surveyor General, October 4, 1921.

Charles L. Decker
Surveyor General.

Areas in Acres	
Public Land	
Indian Reservation	
Indian Allotments	
Mineral Claims	
Water Surface	
Total Area	

0 10 20 40 80
Scale 40 Chains to an inch
Mean Magnetic Declination

Surveys Designated	By Whom Surveyed	Group No.	Group Date	Amount of Surveys Mls.	Amount of Surveys chs.	Amount of Surveys lks.	When Surveyed Begun	When Surveyed Completed

The above map of Township No. ..... Range No. ..... of the ..... Meridian ..... is strictly conformable to the field notes of the survey thereof on file in this office, which have been examined and approved.

U. S. Surveyor General's Office.

Surveyor General.

A.L.R. AMT

32 - 72
Trans. to Douglas L.O.
December 16, 1921

1928 **ORIGINAL** (4-675a) Accepted November 19 1919 G.L.O.

Supplemental Plat No.3

Resurvey Township No. 32 North, Range No. 72 West of the Sixth Principal Meridian, Wyoming

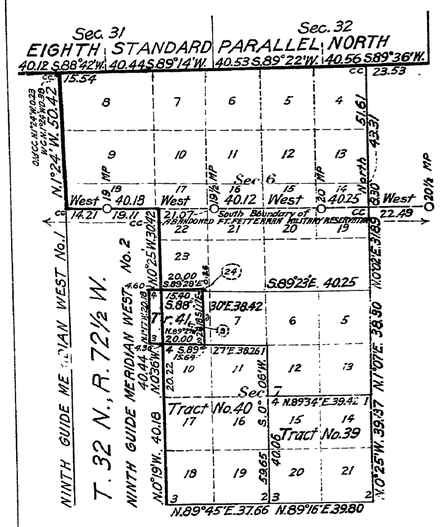

Sec. 5	Sec. 4	Sec. 3	Sec. 2	Sec. 1
Sec. 8	Sec. 9	Sec. 10	Sec. 11	Sec. 12
Sec. 18	Sec. 17	Sec. 16	Sec. 15	Sec. 14	Sec. 13
Sec. 19	Sec. 20	Sec. 21	Sec. 22	Sec. 23	Sec. 24
Sec. 30	Sec. 29	Sec. 28	Sec. 27	Sec. 26	Sec. 25
Sec. 31	Sec. 32	Sec. 33	Sec. 34	Sec. 35	Sec. 36

INDEX TO SEGREGATED TRACTS

Resurvey Tract No.	Description by Original Survey T.	R.	Sec.	Subdivisions	Entry Kind	Entry No.	Status in Land Office	Entryman
39	32	72	7	SE¼	IndSel. list 16		Canceled	Wyoming
40	"	"	"	Lots 2,3,4	HE	1261	Patented	Ward O. Brooks
41	"	"	"	NW¼NE¼	Pre	106	Patented	Ward O. Brooks

In accordance with COMMISSIONER'S letter "E" dated July 15, 1919 this SUPPLEMENTAL PLAT (No.3) of Secs. 6 and 7, T. 32 N., R. 72 W. Sixth Principal Meridian is prepared for the purpose of assembling all legal subdivisions in said Secs. 6 and 7 under their current designations, the origin of said designations being as follows:

All lands in Sec. 6 north of the South Boundary of the Abandoned Ft. Fetterman Military Reservation being shown on the Plat of the Subdivision of the Ft. Fetterman Military Reservation approved May 26, 1888.

All lands in Sec. 6 south of the South Boundary of the Abandoned Ft. Fetterman Military Reservation and all lands in Sec. 7 being shown on Supplemental Plat of Resurvey of west range of sections in T. 32 N., R. 72 W. approved November 24, 1908;

and for the purpose of correcting the "INDEX TO SEGREGATED TRACTS" appearing on plat of Resurvey of west range of sections in T. 32 N., R. 72 W. approved November 24, 1908, so as to clear the record of the erroneous description in terms of the original township survey approved May 5, 1883 for the parcel designated Tract 41;

and for the purpose of showing Lot 23 of Sec. 6, T. 32 N., R. 72 W. in its correct condition, the plat of the resurvey of the north tier of sections in T. 32 N., R. 72 W. approved June 29, 1915 failing to show its contact with segregated Tract No. 41;

and is hereby approved.

U.S. Surveyor General's Office,
Cheyenne, Wyoming.
November 3, 1919.

Charles L. Decker
U.S. Surveyor General.

Areas in Acres	
Public Land	
Indian Reservation	
Indian Allotments	
Mineral Claims	
Water Surface	
Total Area	

0 10 20 40 80

Scale 40 Chains to an inch

Mean Magnetic Declination _____

Surveys Designated	By Whom Surveyed	Group No.	Group Date	Amount of Surveys Mls.	Amount of Surveys chs.	Amount of Surveys lks.	When Surveyed Begun	When Surveyed Completed

The above map of Township No. _____ Range No. _____ of the _____ Meridian _____ is strictly conformable to the field notes of the survey thereof on file in this office, which have been examined and approved.

U. S. Surveyor General's Office.

_____
Surveyor General.

RMT

Transmitted to Douglas Land Office.
February 25, 1920.

1415-E

32 - 72

1927

Resurvey Fractional Township No. 32 North, Range No. 72 West of the Sixth Principal Meridian, Wyoming

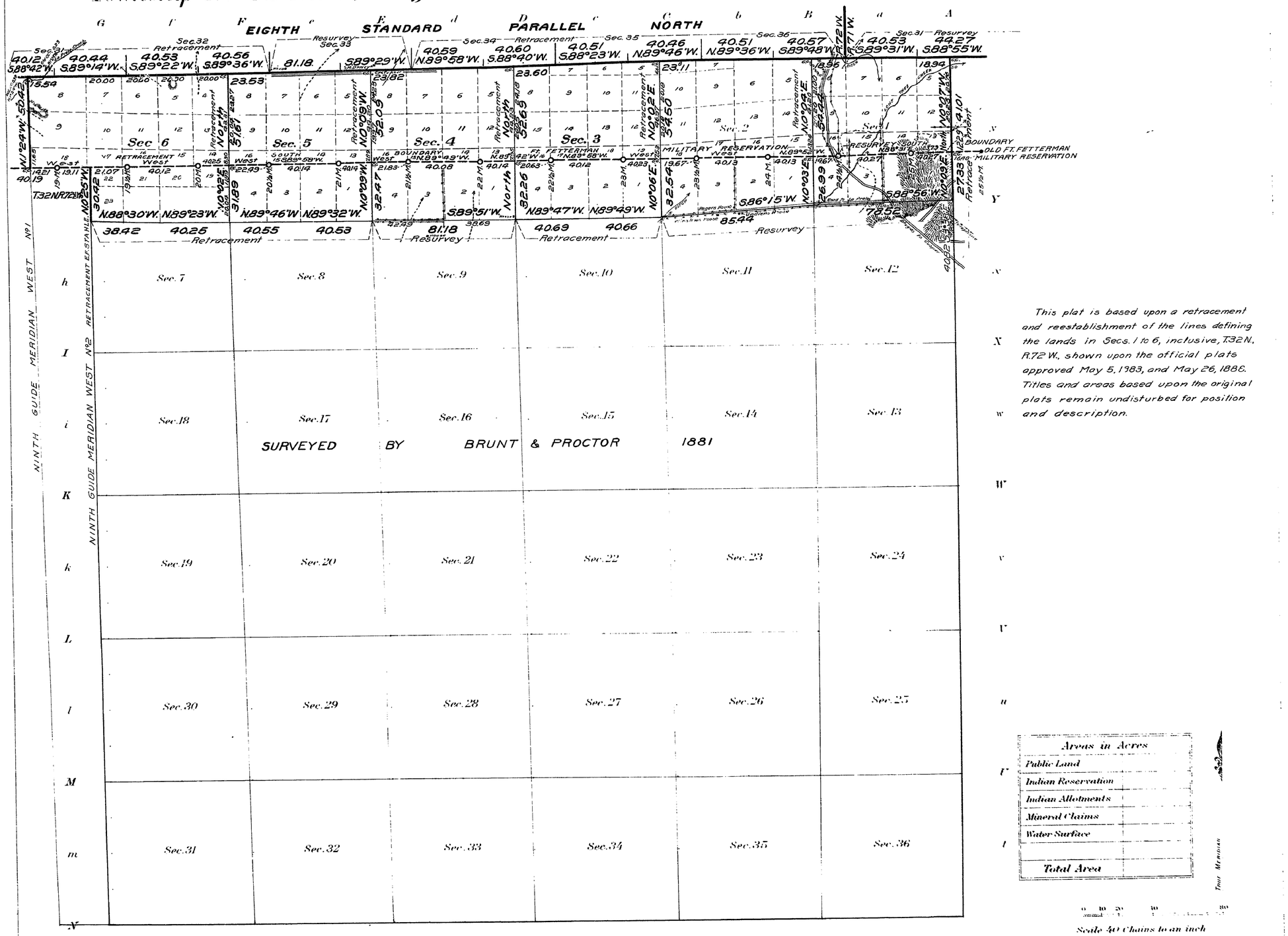

This plat is based upon a retracement and reestablishment of the lines defining the lands in Secs. 1 to 6, inclusive, T32N., R.72W., shown upon the official plats approved May 5, 1883, and May 26, 1888. Titles and areas based upon the original plats remain undisturbed for position and description.

Areas in Acres	
Public Land	
Indian Reservation	
Indian Allotments	
Mineral Claims	
Water Surface	
Total Area	

Scale 40 Chains to an inch

Mean Magnetic Declination
Latitude 42°47'N } N.E. cor Sec 1
Longitude 105°26'W }

Surveys Designated	By Whom Surveyed	Group No.	Group Date	Amount of Surveys Mls.	chs.	lks.	When Surveyed Begun	Completed
Retracement & Resurvey 6th Standard Parallel North	Hans D. Voigt	5	April 25, 1911	6	40	96	October 29, 1913	November 7, 1913
Retracement East Boundary	" "	"	" "	1	00	63	October 30, 1913	October 30, 1913
Resurvey West Boundary	W.H. Clark	"	" "		50	40	September 3, 1914	November 11, 1914
Retracement West Boundary	Edward F. Stable	Cont. 323 Group B	March 27, 1907		30	42	August 29, 1907	August 29, 1907
Retracement & Resurvey Subdivisions	Hans. D. Voigt	5	April 25, 1911	10	26	54	November 6, 1913	November 8, 1913
Resurvey Subdivisions	W.H. Clark.	"	" "	1	01	18	May 14, 1915	May 14, 1915
Connections	Hans D. Voigt	"	" "	3	40	11	October 29, 1913	November 11, 1914
Retracement & Resurvey Ft Fetterman Reservation	" "	"	" "	6	65	91	October 30, 1913	September 3, 1914

The above map of Resurvey Township No. 32 North Range No. 72 West of the Sixth Principal Meridian Wyoming is strictly conformable to the field notes of the Resurvey thereof on file in this office, which have been examined and approved

U. S. Surveyor General's Office,
Cheyenne, Wyoming, June 29, 1915

Charles L. Deckes
Surveyor General.

32 - 72

Accepted by the Hon. Commissioner in letter "E". February 10. 1916. Transmitted to Douglas Land Office -- 1916

1415-D

38

accession no. 1924

(4-675a)

Resurvey Township No. 32 North, Range No. 72 West of the Sixth Principal Meridian, Wyoming.

See Supplemental Plat

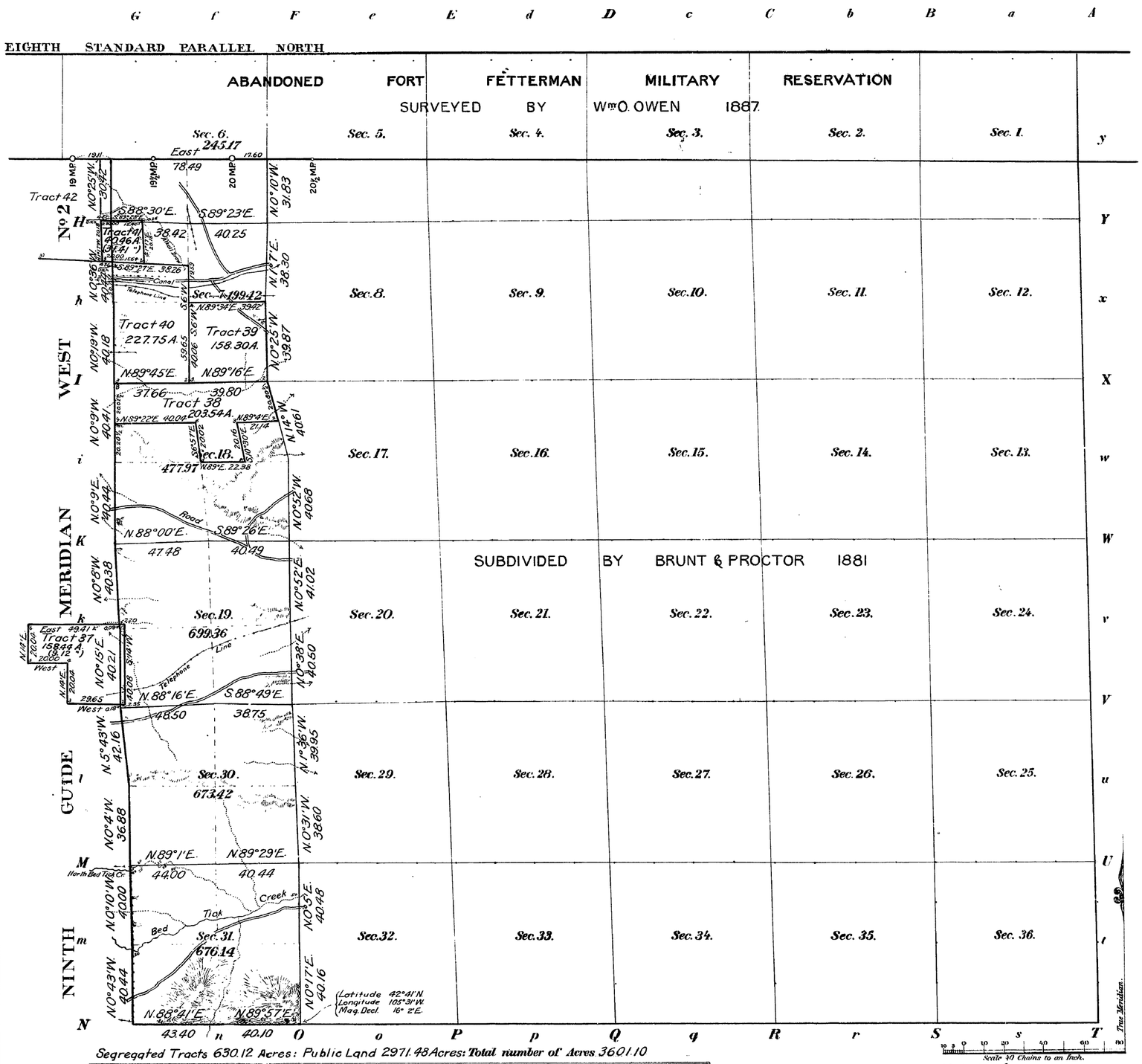

INDEX TO SEGREGATED TRACTS

Tract No.	Original Survey T.	R.	Sec.	Subdivision	Entry Kind	Entry No.	Entryman
37	32	72	19	Lots 3+4	H.	853	Howard G. Peters
	"	73	24	N.E.¼ SE.¼			
38	"	72	18	Lot 1, N.½ NE.¼ SW.¼ NE.¼	H.	1108	Paul Spehr
39	"	"	7	SE.¼	SL.		Wyoming
40	"	"	"	Lots 2, 3+4	H.	1261	Ward Q. Brooks
41	"	"	"	Lot 1	H.	2506	Orin D. Brooks

SEGREGATED TRACTS

Number	Area Total	Area In Township
37	158.44 Acres	9.12 Acres
38	203.54 "	203.54 "
39	158.30 "	158.30 "
40	227.75 "	227.75 "
41	40.46 "	31.41 "
	Total	630.12 Acres

Segregated Tracts 630.12 Acres: Public Land 2971.48 Acres: Total number of Acres 3601.10

Surveys Designated	By Whom Surveyed	Date of Contract No.	Amount of Surveys M.	Ch.	Lks.	When Surveyed
Retracement W. & S. Township lines	Edward F. Stahle	323, March 27, 1907.	6	35	46	Aug. 23-29, 1907
Retracement Subdivisions	" " "	" " " "	10	47	79	Aug. 30-31, 1907.
Segregated Tracts	" " "	" " " "	9	04	69	Aug. 26-27, 1907
Connections	" " "	" " " "		0	26	Aug. 30-31, 1907.

A. L. R. Computer

THE NORRIS PETERS CO., WASHINGTON, D. C.

The above Map of Township No. 32 North of Range No. 72 West of the Sixth Principal Meridian Wyoming is strictly conformable to the field notes of the Resurvey thereof on file in this Office, which have been examined and approved.

Surveyor Generals Office:
Cheyenne, Wyoming, November 24, 1908.

Stephen V. Johnson
Sur. Gen'l

Resurvey accepted by the Com. Commissioner of the G.L.O. in his letter "E" Feby 4. 1909.
Triplicate plat forwarded to the Douglas Land Office May 4. 1909.

32 - 72

1415 A

38

9

1925

Supplemental Plat No. 1.

Resurvey Township № 32 North, Range № 72 West of the Sixth Principal Meridian, Wyoming.

Scale: 20 chains to 1 inch

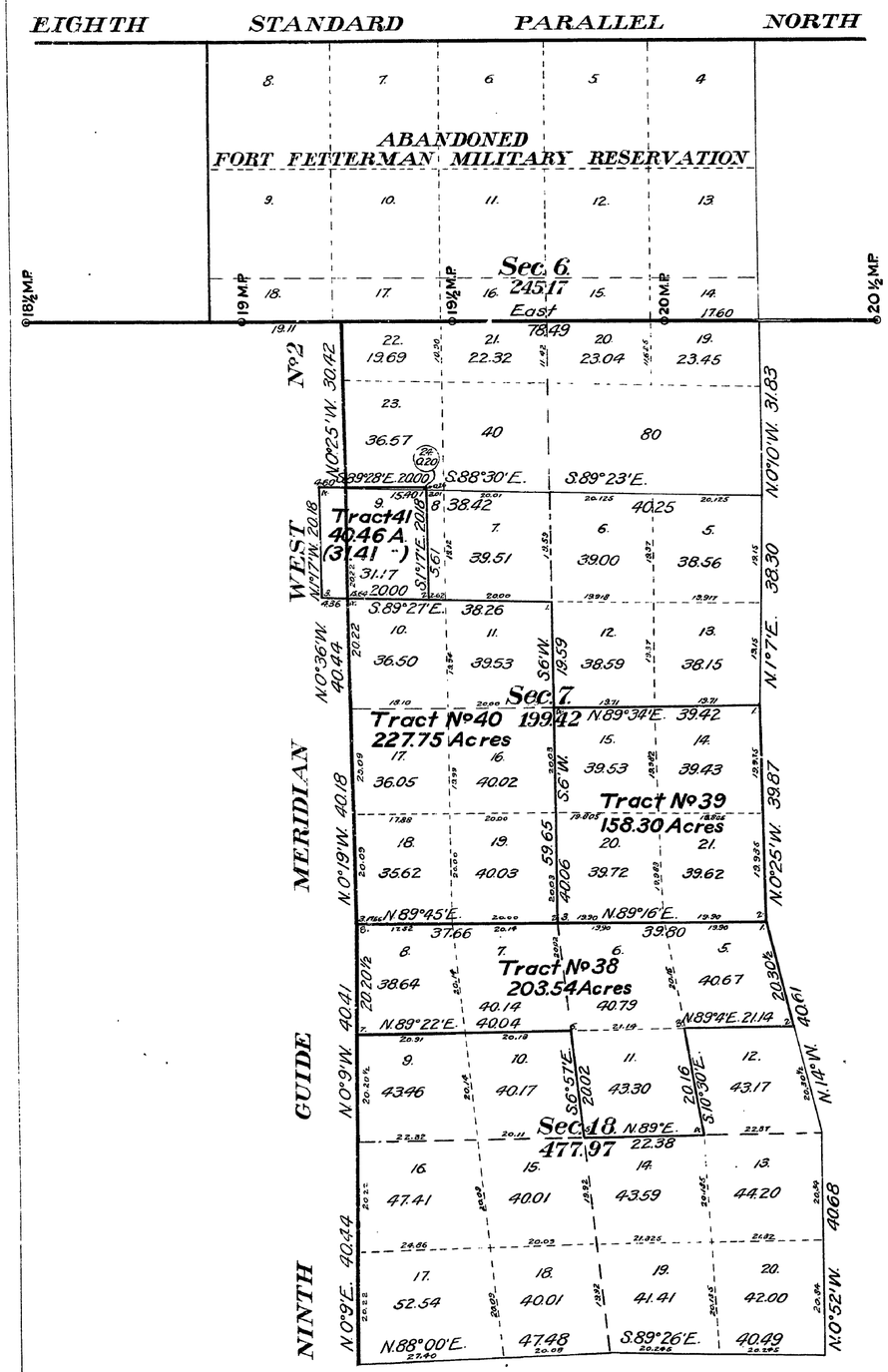

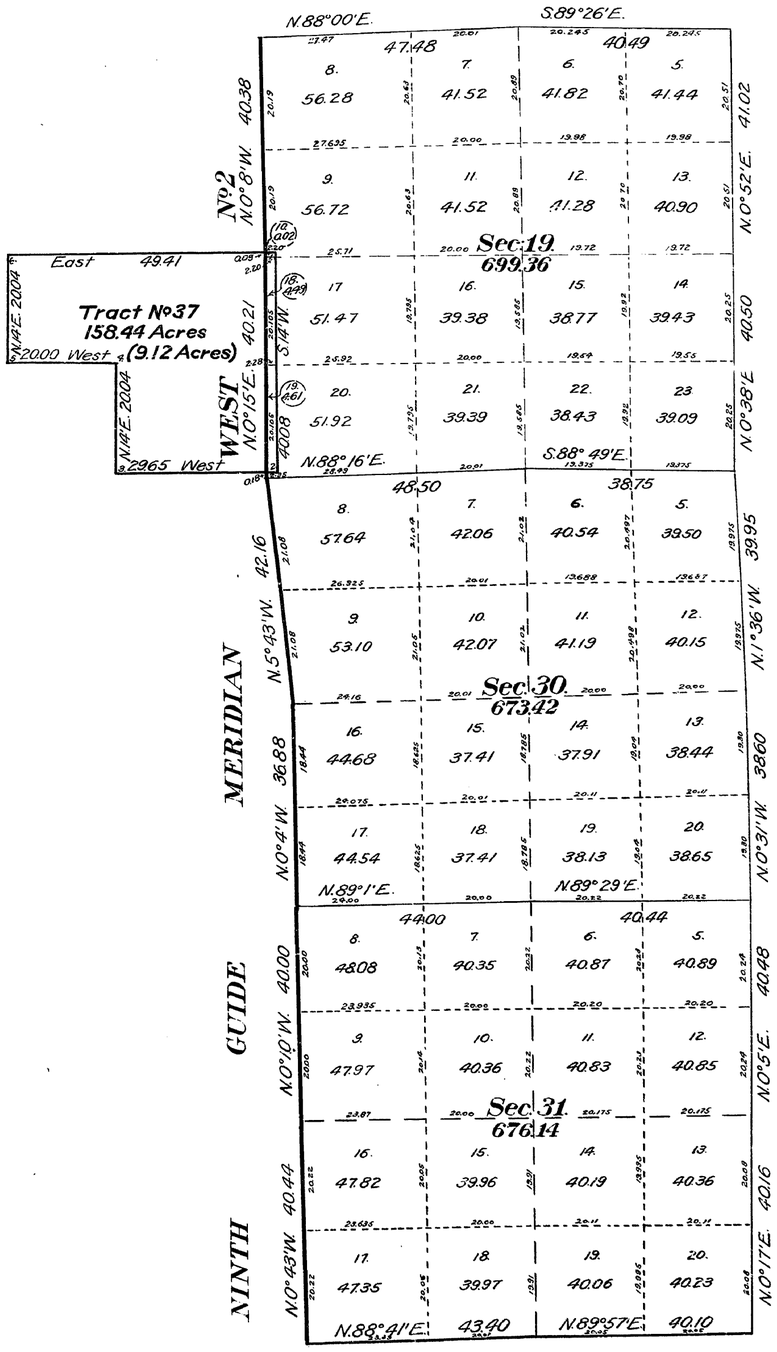

This Supplemental Map of the Resurvey Township № 31 North, Range № 72 West of the Sixth Principal Meridian, Wyoming, is strictly conformable to the field notes of the resurvey thereof on file in this office, which have been examined and approved.

Surveyor General's Office,
Cheyenne, Wyoming,
November, 24, 1908.

Surveyor General.

Resurvey

Edward F. Stahle, D.S.

Contract № 323, March 27, 1907.

R. Letterer
A.L.A. Computer

32 - 72

Resurvey accepted by the Hon. Commissioner of the G. L. O. on his letter "E" Feby 4, 1909.
Triplicate forwarded to Douglas Land Office May 4, 1909

1415 B

38

10

(4-675a)

1926

Supplemental Plat of the Resurvey

Township No 32 North Range No 72 West of the Sixth Principal Meridian Wyoming

	G	f	F	e	E	d	D	c	C	b	B	a	A	
g		Sec. 6.		Sec. 5.		Sec. 4.		Sec. 3.		Sec. 2.		Sec. 1.		y
H														Y
h		Sec. 7.		Sec. 8.		Sec. 9.		Sec. 10.		Sec. 11.		Sec. 12.		x
I														X
i				Sec. 17.		Sec. 16.		Sec. 15.		Sec. 14.		Sec. 13.		w
K														W
k		Sec. 19.		Sec. 20.		Sec. 21.						Sec. 24.		v
L														V
l		Sec. 30.		Sec. 29.		Sec. 28.						Sec. 25.		u
M														U
m		Sec. 31.		Sec. 32.		Sec. 33.						Sec. 36.		t
N		n		O	o	P	p	Q	q	R	r	S	s	T

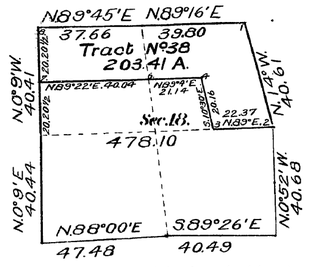

Scale 40 Chains to1 Inch

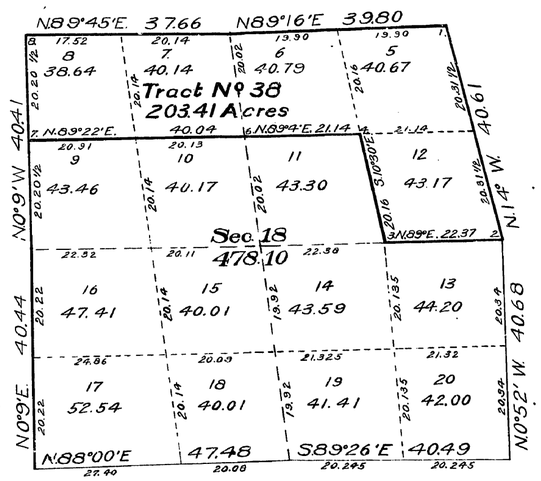

Scale 20 Chains to1 Inch

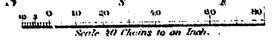

Meanders of

Posts	Courses	Ch² Lk²	Posts	Courses	Ch² Lk²	Posts	Courses	Ch² Lk²

Tract No 38 203.41 Acres
In Original Survey
Homestead Entry No 1108 Paul Spehr
Lot 1, N² NE¼ SE¼ NE¼ Sec. 18 T 32 N. R 72 W.

I hereby certify that this plat of Tract No 38 and Sec. 18, T 32 N. R 72 W. is correct and in conformity with the field notes of the resurvey, and the instructions contained in letter E. Feb. 4. 1909 by the Hon. Commissioner of the General Land Office and is hereby approved.

Surveyor General's Office
Cheyenne Wyoming Feb. 11. 1909

A. G. Thomas Sur. Gen'l

Total number of Acres

Surveys Designated	By Whom Surveyed	Date of Contract No	Amount of Surveys M. Ch² Lk²	When Surveyed	
Township lines: Re-measurement Subdivisions Segregated Tract	Edward F. Stahle "	323, March 27, 1907 " " "		August 19-21, 1907 " 26, "	

The above Map of Township No ..... of Range No ..... Meridian, is strictly conformable to the field notes of the surveys thereof on file in this Office, which have been examined and approved.

Surveyor Generals Office. } Sur. Gen'l

A.L.R.

THE NORRIS PETERS CO. LITHO. WASHINGTON, D. C.

32 - 72

Resurvey received by the Hon. Commissioner & the G. L. O. in his letter "E" Feby 4, 1909.
Triplicate forwarded to Douglas Land Office May 4, 1909

1415 C

FORT FETTERMAN MILITARY RESERVATION.

Scale 40 chs. to 1 inch. - Magnetic Variation, East.

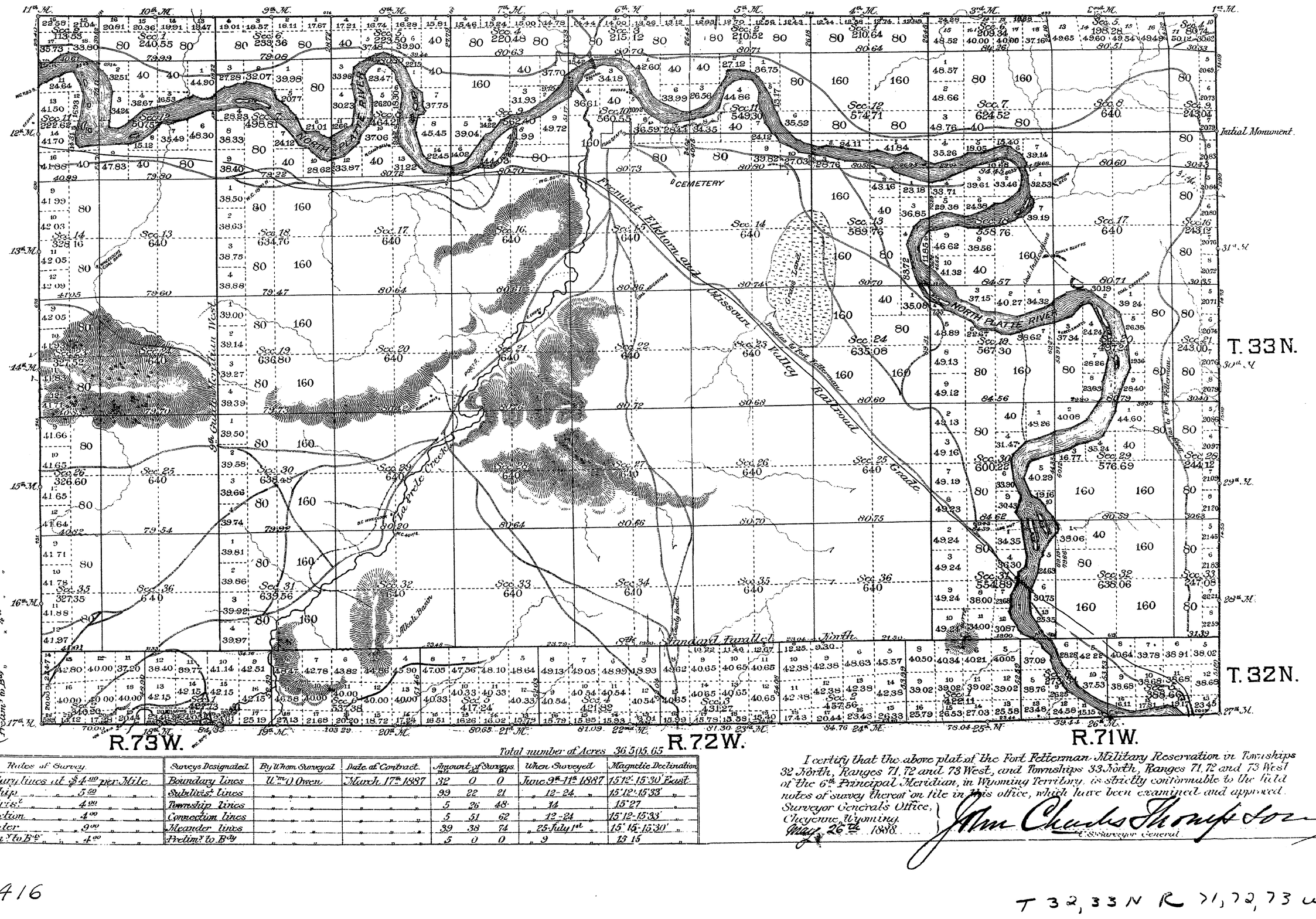

Rules of Survey.	
Boundary lines at $4.00 per Mile.	
Township " " 5.00 " "	
Subdivs.l " " 4.00 " "	
Connection " " 4.00 " "	
Meander " " 9.00 " "	
Prelim.y to B'dy " " 4.00 " "	

Surveys Designated.	By Whom Surveyed.	Date of Contract.	Amount of Surveys: mls.	chs.	lks.	When Surveyed.	Magnetic Declination.
Boundary lines	U.S. Mr. O Owen	March 17th 1887	32	0	0	June 3rd-11th 1887	15°12'-15'30' East.
Subdivs.l lines	" " "	" " "	99	22	21	" 12-24 "	15°12'-15'33' "
Township lines	" " "	" " "	5	26	48	" 14 "	15°27 "
Connection lines	" " "	" " "	5	51	62	" 12-24 "	15°12-15'33' "
Meander lines	" " "	" " "	39	38	74	" 25-July 1st "	15° 14-15'30' "
Prelim.y to B'dy	" " "	" " "	5	0	0	" 9 "	13 15

Total number of Acres 36505.65

I certify that the above plat of the Fort Fetterman Military Reservation in Townships 32 North, Ranges 71, 72 and 73 West, and Townships 33 North, Ranges 71, 72 and 73 West of the 6th Principal Meridian, in Wyoming Territory, is strictly conformable to the field notes of survey thereof on file in this office, which have been examined and approved.

Surveyor Generals Office,
Cheyenne, Wyoming.
May 26th 1888.

John Charles Thompson
U.S. Surveyor General.

1416

T 32, 33 N R 71, 72, 73 W

Accession No. 1930

FORT FETTERMAN MILITARY RESERVATION

Scale 40chs to 1 inch. Mag. Var. East.

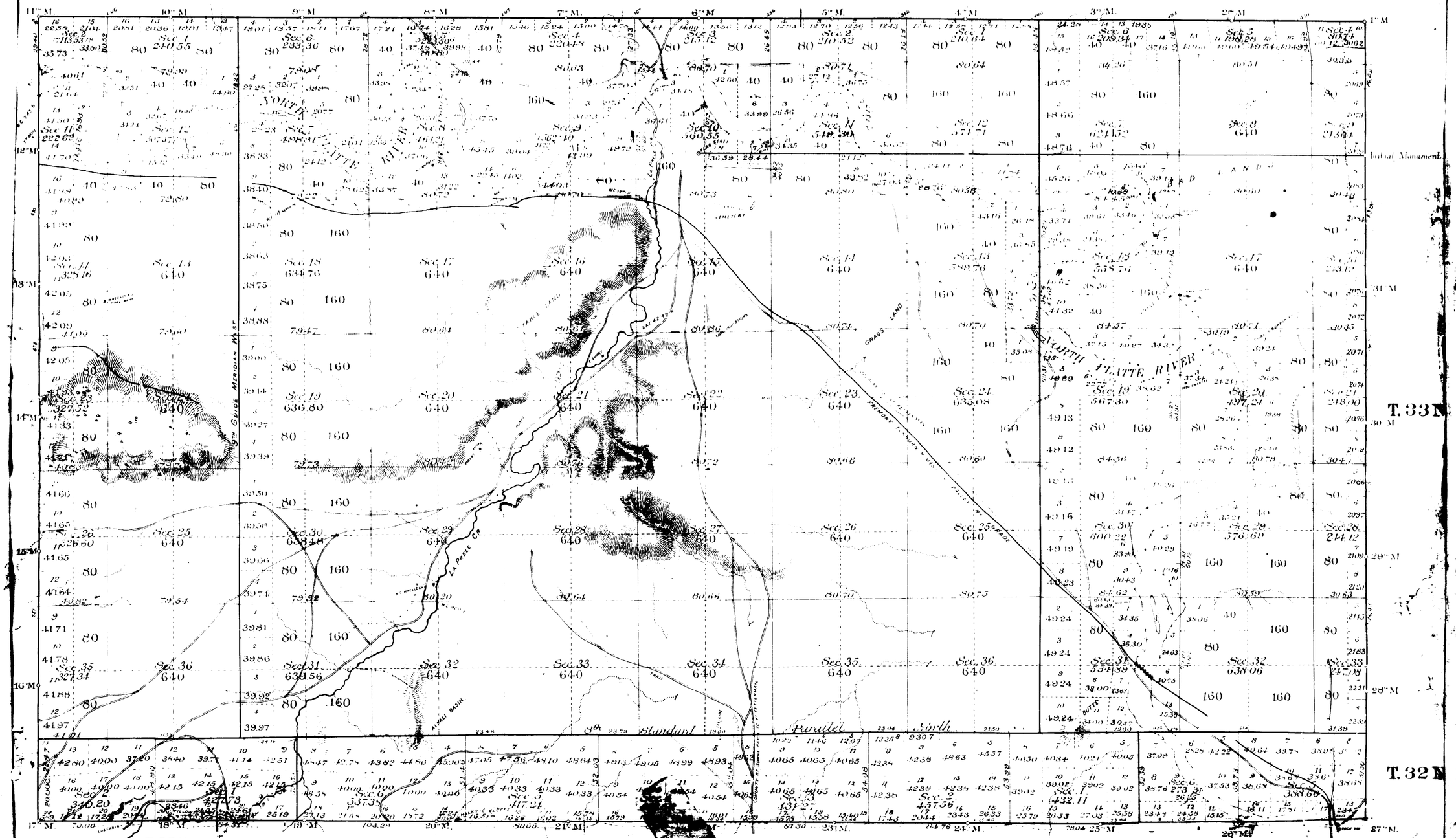

Total number of Acres 36505.65

Surveys Designated	By Whom Surveyed	Date of Contract	Amount of Surveys mls	chs	lks	When Surveyed	Magnetic Declination
Boundary Lines	Wm O Owen	March 17th 1887	32	0	0	June 9th 11th 1887	15°12'-15°30' East
Subdivision	" " "	" " "	99	22	21	[illegible]	[illegible]
Township	" " "	" " "	5	26	48	[illegible]	[illegible]
Connections	" " "	" " "	5	51	62	[illegible]	[illegible]
Meanders	" " "	" " "	39	38	7[illegible]	[illegible]	[illegible]
Prelim't to [illegible]	" " "	" " "	5	0	0	[illegible]	[illegible]

I certify that the above plat of the Fort Fetterman Military Reservation in Tps 32 N., Rgs 71, 72 and 73 W., and Tps 33 N., Rgs 71, 72 and 73 W. of the 6th Principal Meridian, in Wyoming Territory, is strictly conformable to the field notes of survey thereof on file in this office, which have been examined and approved.

Surveyor General's Office,
Cheyenne, Wyoming, Mar. 26th 1888

John Charles Thompson
U.S. Surveyor General

1416

82-73-23-72

(19)

Click Here for Field Notes

62

1923

TOWNSHIP No. 32 NORTH. RANGE No. 72 WEST of the 6th Principal MERIDIAN.

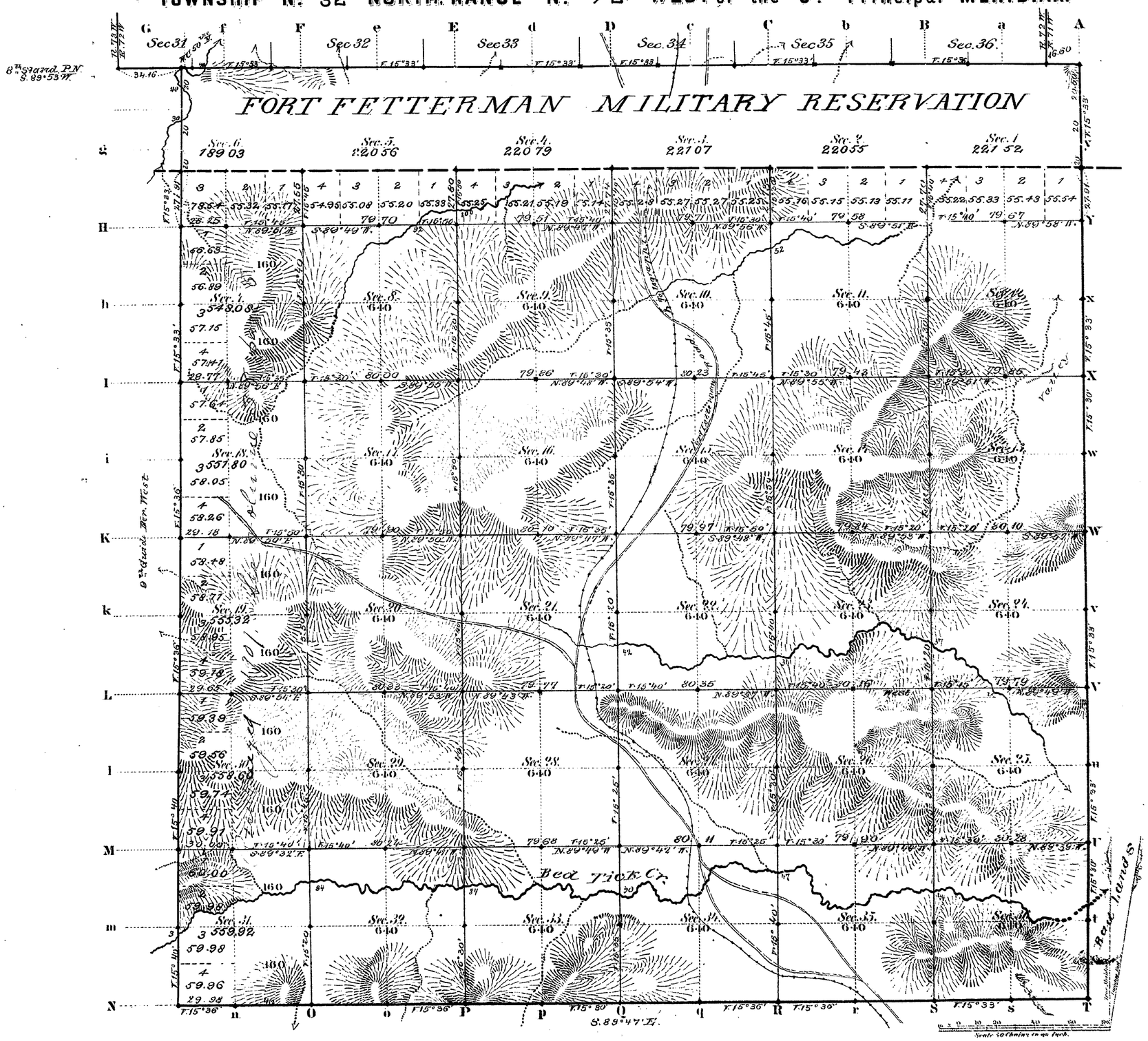

Total number of Acres. 20,067. 24

Surveys Designated	By Whom Surveyed	Date of Contract	Amount of Surveys Mls	Chs	Lks	When Surveyed	Magnetic Declination
S. & E. Township lines	Wm B. Yerby	May 7, 1879	41	70	58	Oct. 10, 11, 1879	r. 15° 34' East
Subdivisions	Brund & Proctor	April 20, 1881	56	2	43	Oct. 3d 8th 1881	r. 15° 35'
Connections							
9th Guide M.W.	Wm B. Yerby	May 7, 1879	6	00	00	July 4, 1879	
8th Stand. P.N.	Wm B. Yerby	May 7, 1879	5	62	44	July 9, 1879	

The above Map of Township No. 32 North Range No. 72 West of the Sixth Principal Meridian Wyoming Territory is strictly conformable to the field notes of the survey thereof on file in this Office, which have been examined and approved.

Surveyor General's Office,
Cheyenne Wyoming
May 5th 1883

Edw. C. David
Dir. Gen.

A. Gast & Co. St. Louis Mo.

1415

32 - 72

5

14
V

5807

(4-675)

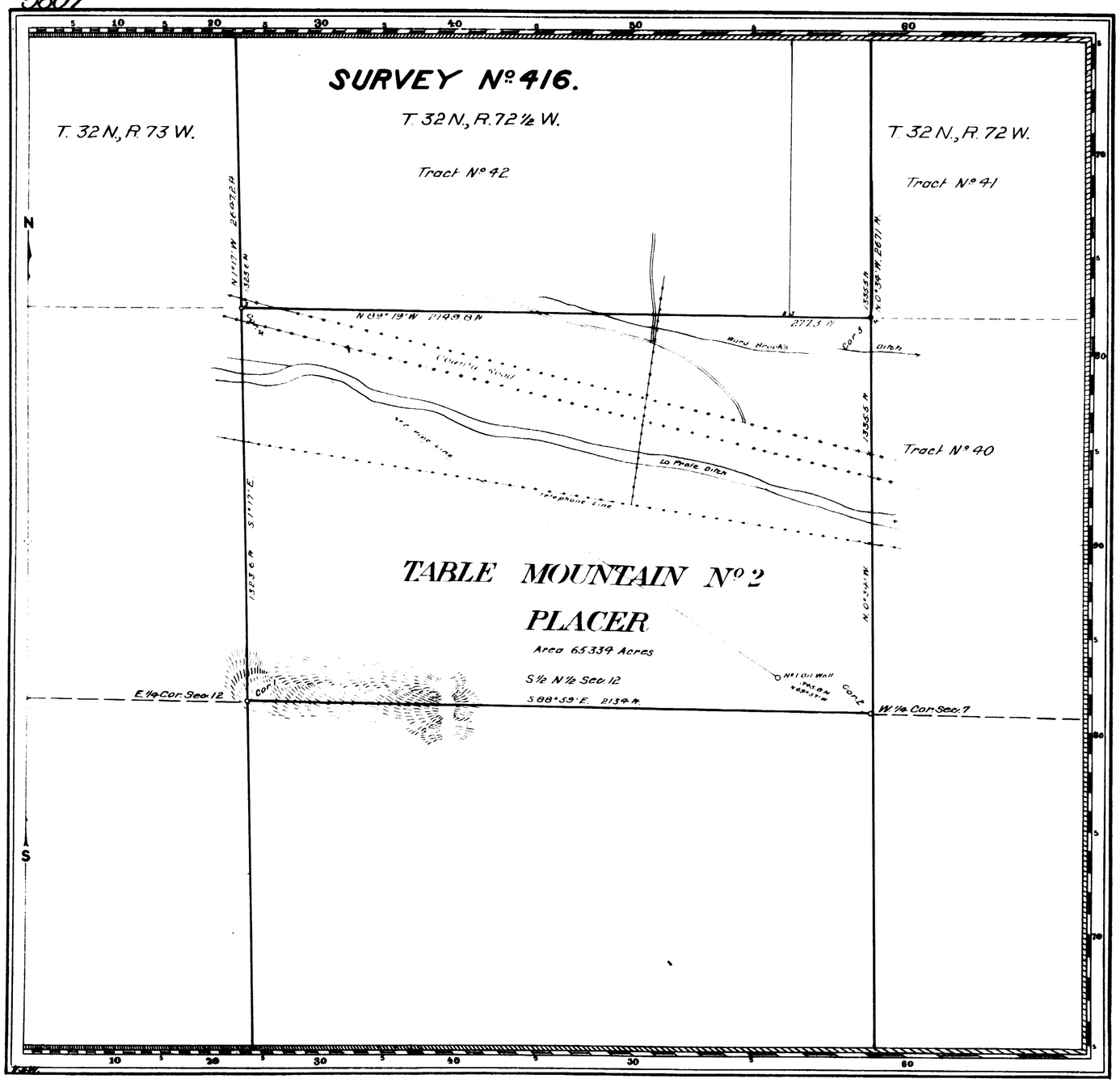

Claim Located September 16, 1904.

Mineral Survey Nº 416.

L.o.t. Nº

Douglas Land District.

PLAT

OF THE CLAIM OF

The Wyoming Oil and Development Company

KNOWN AS THE

TABLE MOUNTAIN Nº 2 PLACER,

IN (Unorganized) MINING DISTRICT,

Converse COUNTY, Wyoming.

Containing an area of 65.334 Acres

Scale of 300 feet to the inch.

Variation 15° 20' E.

SURVEYED September 26, 1907 BY

Albert B. Bartlett,

U.S. Deputy Mineral Surveyor.

The Original Field Notes of the Survey of the Mining Claim of The Wyoming Oil and Development Company known as the TABLE MOUNTAIN Nº 2 PLACER

from which this plat has been made under my direction, have been examined and approved, and are on file in this office; and I hereby certify that they furnish such an accurate description of said Mining Claim as will, if incorporated into a patent, serve fully to identify the premises, and that such reference is made therein to natural objects or permanent monuments as will perpetuate and fix the locus thereof.

I further certify that Five Hundred Dollars worth of labor has been expended or improvements made upon said Mining Claim by claimant or its grantors, and that said improvements consist of

one oil well and one pipe line.

that the location of said improvements is correctly shown upon this plat, and that no portion of said labor or improvements has been included in the estimate of expenditures upon any other claim.

And I further certify that this is a correct plat of said Mining Claim made in conformity with said original field notes of the survey thereof, and the same is hereby approved.

U.S. Surveyor General's Office, Cheyenne, Wyoming. November 5, 1907.

U.S. Surveyor General for Wyoming.

ENT. NO. ..... NOTES

PAT. NO. ..... V .....

C. S. NO. 210 P .....

416

38

3

4876

TOWNSHIP EXTERIORS

Scale: 1 inch to 160 chains



This Plat
of the
Retracement
of the
Ninth Guide Meridian West №1 through Townships 29, 30, 31 and 32 North, Ranges 72½ and 73 West,
Ninth Guide Meridian West №2, through Townships 29, 30, 31 and 32 North, Ranges 72 and 72½ West,
and the
North boundaries of Townships 29, 30 and 31, Range 72½ West of the
Sixth Principal Meridian
Wyoming
is strictly conformable to the field notes of the resurvey thereof by
Edward F. Stahle U.S.D.S.
under his
Contract №323
dated March 27, 1907
which have been examined, approved and filed in this office
U.S. Surv. Gen'l's Office,
Cheyenne, Wyoming,
November 24, 1908.

Asphen. P. Johnson
U.S. Surv. Gen'l.

Surveys Designated	Amount Mls.	Chs.	Lks.	When Surveyed
Standard Lines	36	4	71	August 13-29, 1907
Township Lines		43	75	" " " "
Connections	1	64	38	" " " "

2921

A.M.T.

Survey accepted by the Com. Commissioner of the G.L.O. in his letter "E" Feby 4, 1909.

(10) Indexes

57

646

Click Here for Field Notes

EXTERIOR LINES.

Scale, 3 miles to an inch. Magnetic variation East.

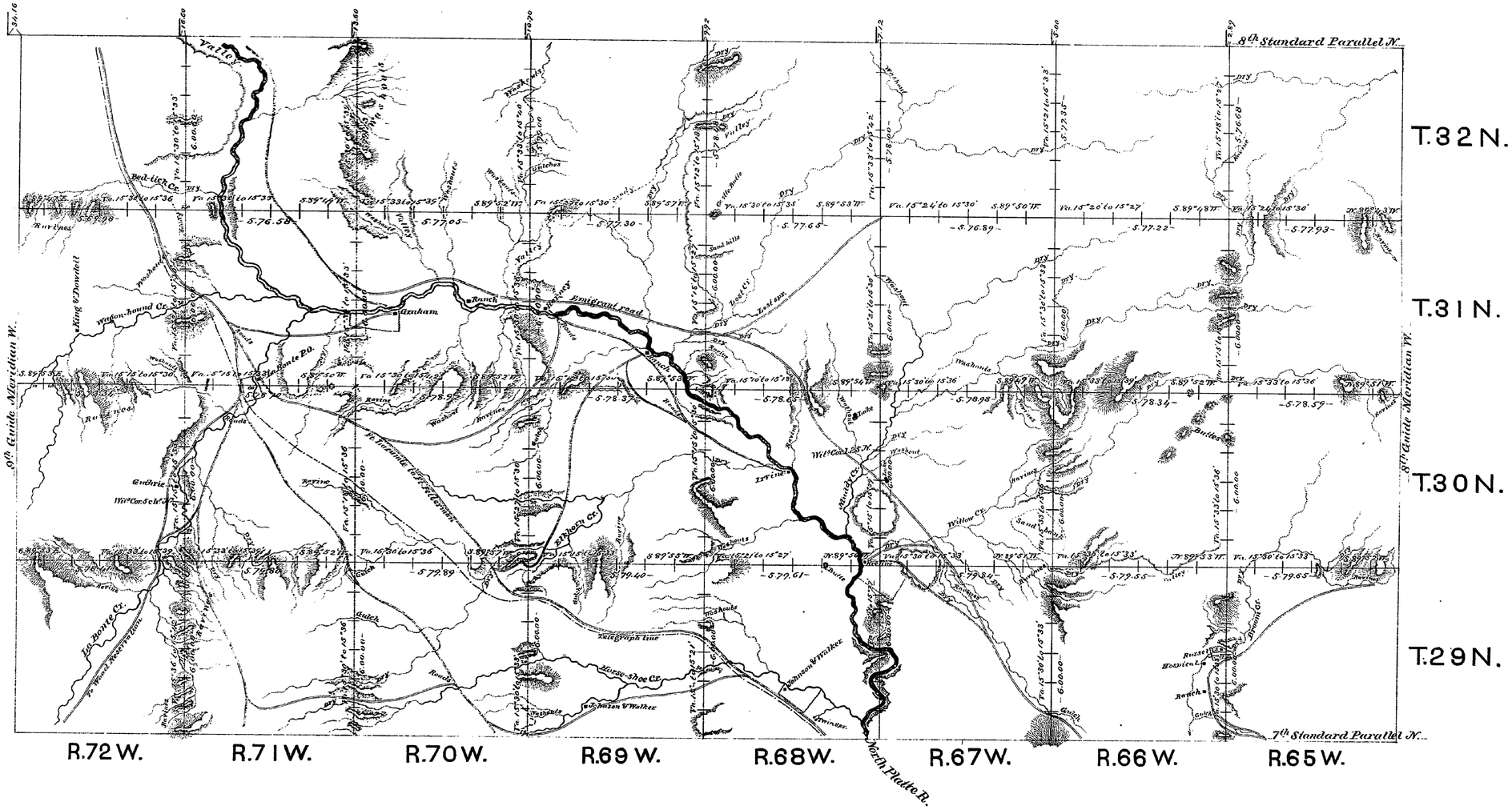

Surveys designated.	By whom surveyed.	Date of contract.	Amount of surveys			When surveyed
			Mls.	Chs.	Lks.	
Exterior lines.	Wm. B. Yerby	May 7, 1879.	311	18	48	Sept.& Oct. 1879.
Connections.	" " "	" " "		65	83	" " "

I hereby certify that the above diagram of the exterior lines of Townships 29, 30, 31 & 32 N. Ranges 65 to 72 inclusive, West of the 6th Principal Meridian, in Wyoming Territory, is strictly conformable to the original field notes of the survey thereof, on file in this office, which have been examined and approved.

Surveyor General's Office,
Cheyenne, Wyo. Feb'y. 7, 1880

Edw. C. David
Surveyor General.

538

30

Vol X 4346

92

EXTERIOR LINES

Scale 1 inch = 2 miles, Mag. Var. East.

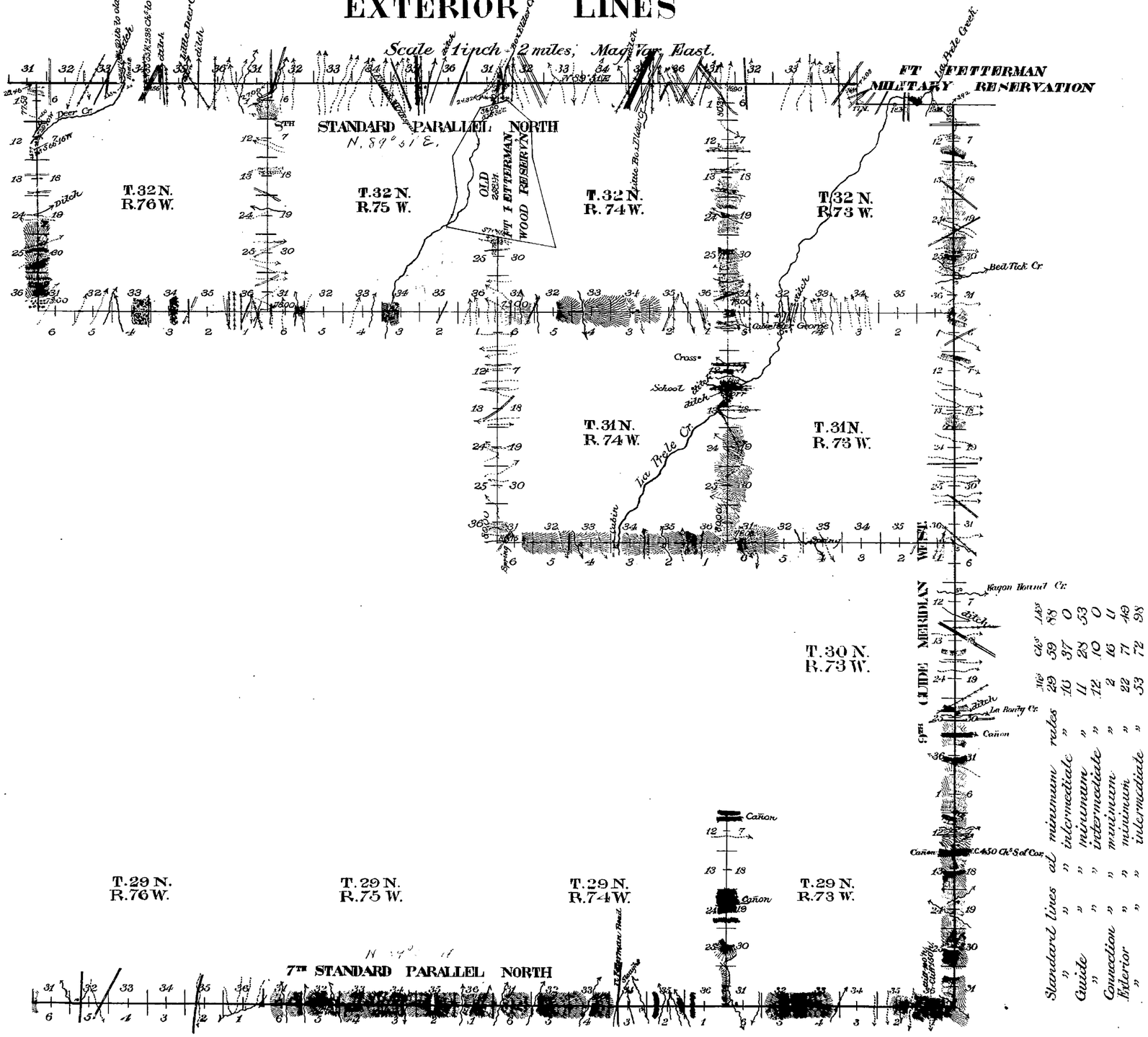

Standard lines at	minimum rates	148 88 0
" "	intermediate "	63 59 37 53 0
Guide "	minimum "	29 16 11 23 10 16 11
" "	intermediate "	12 2 71 49
Connection "	minimum "	22 53 98
Exterior "	intermediate "	72

Surveys Designated	By whom surveyed	Date of Contract	Amount of Surveys Mls	Chs	Lks	Date of Survey	Magnetic Declination
Exterior Lines	Wm O. Owen	June 25, ~~1891~~ 1892	76	64	47.	June 18-July 5 1891	15°30' East
7th Stand. Par.	" " "	" " "	24	0	0	May 6-June 3-'91	15°30' "
8th Stand. Par.	" " "	" " "	22	16	88	June 14-16-1891	16° 00' "
9th Guide Mer.	" " "	" " "	23	38	53	May 20-24, 1891	15° 00' "
Connections	" " "	" " "	2	16	11.		

Ranges 73 and 74

I hereby certify that the above diagram of the 7th Standard Parallel North in Ranges 73, 74, 75 and 76 West; the 8th Standard Parallel North in Ranges 76, 75, 74 and 73 West; the 10th Guide Meridian West in Townships 29, 30, 31 and 32 North; and the Exterior Lines of Townships 29 North, Ranges 73 West, Townships 31 North, Ranges 73, 74, 75 and 76 West, Townships 32 North, Ranges 73, 74, 75 and 76 West of the 6th Principal Meridian in Wyoming is strictly conformable to the field notes of the survey thereof on file in this office, which have been examined and approved.

Surveyor Generals Office.
Cheyenne, Wyoming. December 1st 1891.

Wm A. Richards
Surveyor General.

2508

(14)

1232

69

INTERSECTIONS of STANDARD LINES
WITH BOUNDARIES OF
Ft FETTERMAN MILITARY RESERVATION.

IN TOWNSHIP'S 32 & 33 NORTH, RANGES 71, 72 & 73 WEST, 6th PRL. MER. WY. TER.

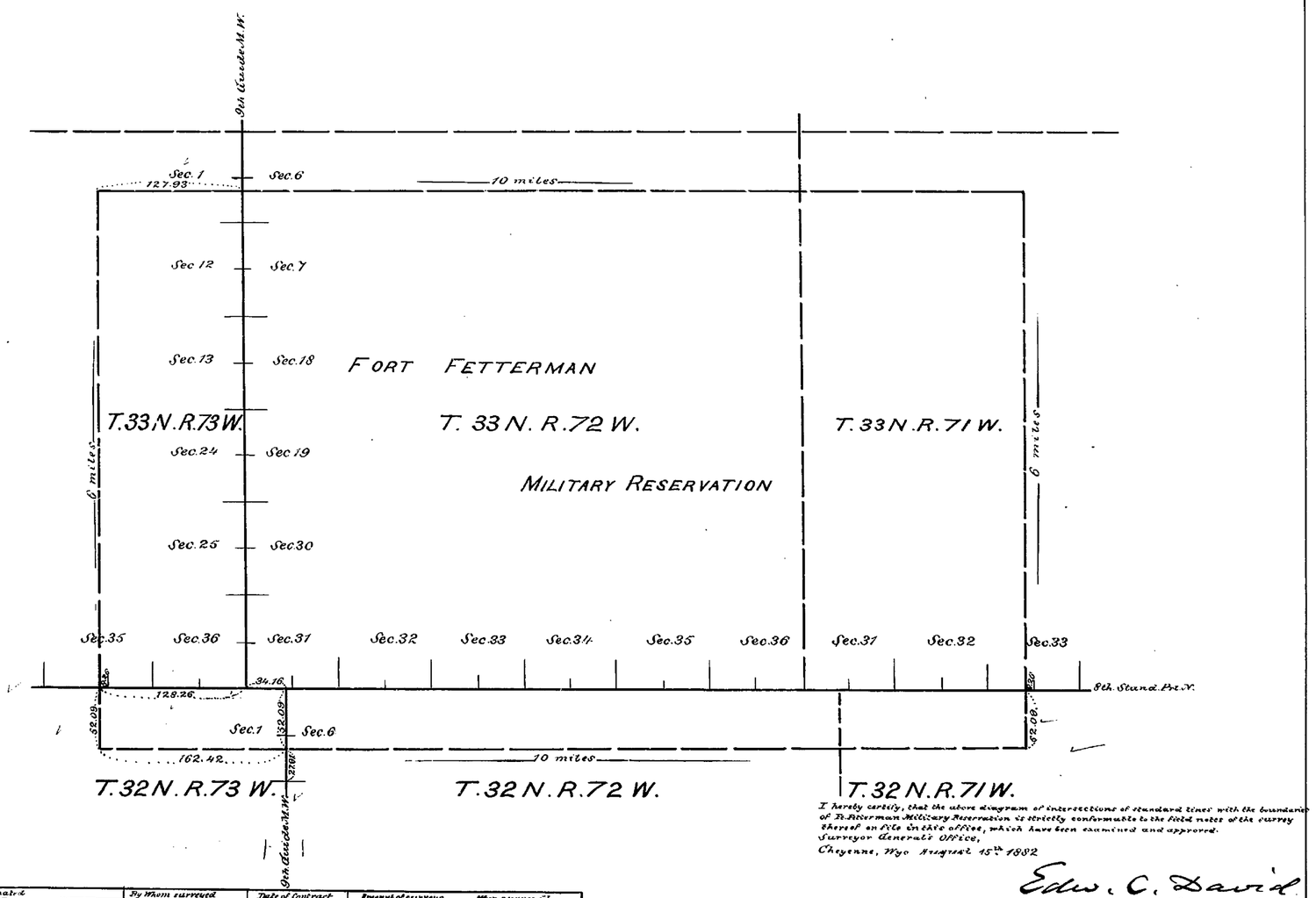

Surveys Designated	By Whom surveyed	Date of Contract	Amount of surveys MILES · CHS · LKS	When surveyed
Exter. lines of Ft. Fetterman Mil. Res.	———	———	———	———
8th Stand. Pr. N. in T. 33 N., Rgs. 71 & 72 West and 9th Guide Mer. W. in T. 32 N., betw. Rgs. 72 & 73 West	W. B. Yerby	May 7th 1879	— — —	July 5, 8 & 9, 1879
8th Stand. Pr. N. in T. 33 N., Range 73 W.	Downey & Grant	Aug. 12, 1880	— — —	Sep. 7, 1880
9th Guide M. W. in T. 33 N., betw. Rgs. 72 & 73 W.	Mc. Carthy & Moore	Febr. 2, 1881	— — —	Feb. 14, 1881

Scale, 80 chains to an inch.

I hereby certify, that the above diagram of intersections of standard lines with the boundaries of Ft. Fetterman Military Reservation is strictly conformable to the field notes of the survey thereof on file in this office, which have been examined and approved.
Surveyor Generals Office,
Cheyenne, Wyo August 15th 1882

Edw. C. David
Surveyor Gen'l

904

(10) Indexed

630

Click Here for Field Notes

42

9TH GUIDE MERIDIAN WEST,

From the 6th to the 8th Standard Parallel N. between Ranges 72 & 73 W. of the 6th Pr. Mer.



Surveys designated.	By whom surveyed.	Date of contract.	Amount of surveys. Mls. Chs. Lks.	When surveyed.
9th Guide Mer. W.	Wm. B. Yerby	May 7, 1879.	48. 00. 00.	June & July, 1879.

I hereby certify that the above diagram of the 9th Guide Meridian West of the 6th Principal Meridian, from the 6th to the 8th Standard Parallel N. in Wyoming Territory, is strictly conformable to the field notes of the survey thereof, on file in this office, which have been examined & approved.

Surveyor General's Office,
Cheyenne Wyo. Oct. 16, 1879.

Edw. C. David
Surveyor General.