3906 ORIGINAL

This distance should be 76.15 (Letter "E" Feb. 14, 1929)
(4-675½)

Survey accepted January 18, 1924

Resurvey Township No. 32 North, Range No. 73 West of the Sixth Principal Meridian, Wyoming

In 2 Sheets

Sheet No. 1

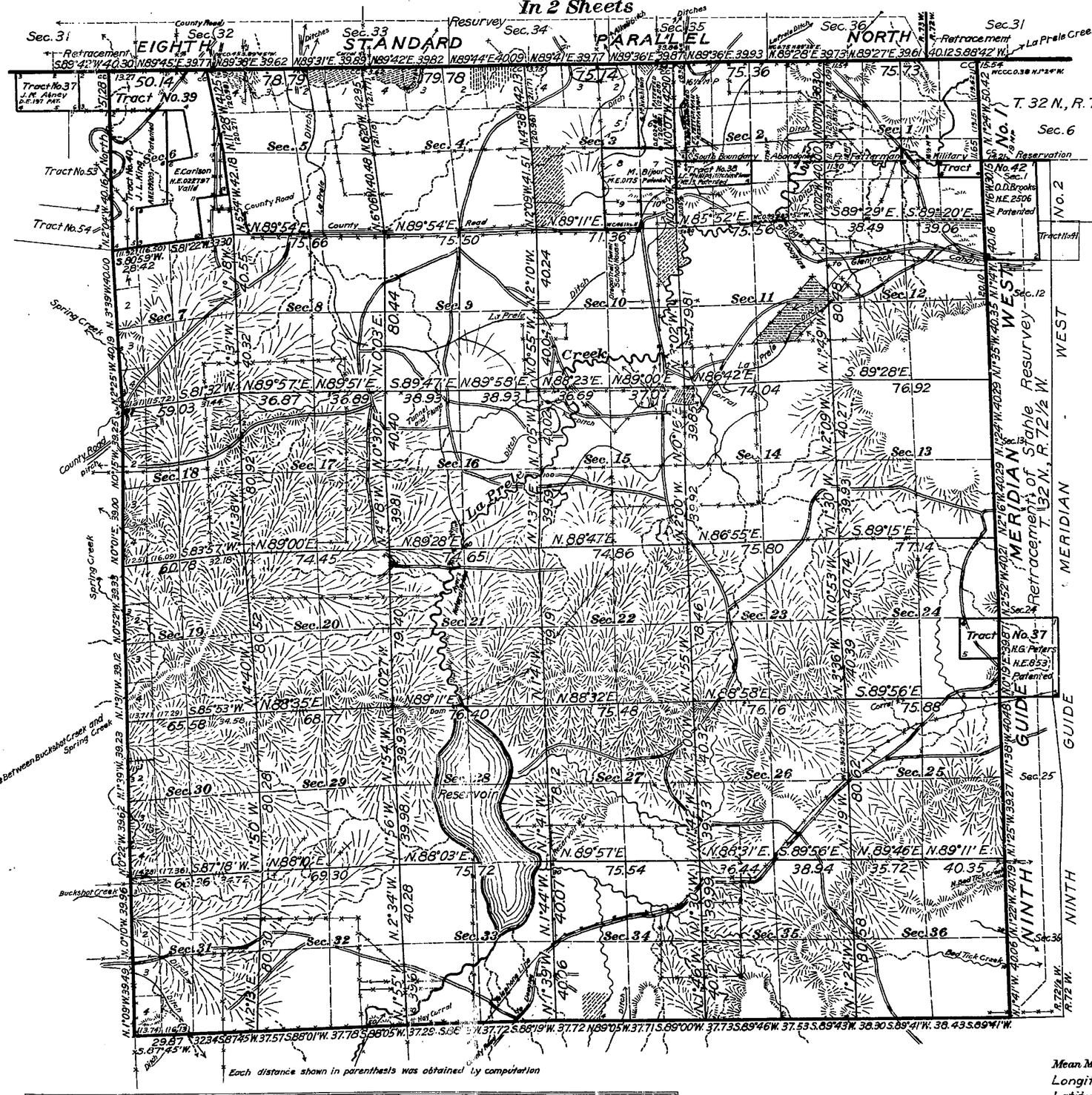

Each distance shown in parenthesis was obtained by computation

This plat of Resurvey T. 32 N., R. 73 W., in 2 sheets, delineates a dependent resurvey of the lines of the original survey of Secs. 4, 5 and 7 to 36 inclusive, as shown on plat approved May 29, 1884, and a dependent resurvey of Secs. 1 and 2 as shown in field notes of survey by W. O. Owen, approved May 26, 1888, in their true original position according to the best available evidence of the position of the original corners. All differences between the measurements shown in the original record and those derived in the dependent resurvey have been distributed proportionally between accepted corners, according to surveying rules.

Section 3 is defined by a restoration of the original survey of the N., S. and W. boundaries and a restoration of the Owen survey of the E. boundary.

Section 6 is defined by a restoration of the original survey of the N., E., S. and south half of W. boundaries. The north half of the W. boundary of Sec. 6 is an independent resurvey by W. H. Clark, Group 5.

Reference will be made to the original plats for the showing of areas and more detailed description of the various smaller subdivisions with the exception of Section 2 where public land has been created between the Owen survey of the line between Secs. 2 and 3 and the Owen independent W. boundary of the military reservation, and Section 6 where the remaining public land has been considerably reduced in area from the original record. Remaining public land in Secs. 2 and 6 will be subject to sale on the basis of this plat

All tract segregations shown hereon and Lots 1, 6 and 7, Section 3 of the original survey, represent the position and form of said tracts under the original description as referred to the original survey, located as such on the ground, according to the best available evidence of their true position

Scale 40 Chains to an inch

Mean Magnetic Declination
Longitude 105° 32' W.
Latitude 42° 41' N.

Surveys Designated	By Whom Surveyed	Group No.	Group Date	Amount of Surveys Mls.	chs.	lks.	When Surveyed Begun	Completed
Resurvey Subdivision Lines	R. W. Riley and W. J. Millrick	54	March 3, 1920	57	40	13	October 29, 1921	November 20, 1921
	" "	"	"				"	"
Connecting Lines	W. H. Clark	5	April 25, 1911		61	76	November 11, 1914	November 23, 1914
Tracts 38, 39, 40	Riley, Millrick and Bond	54	March 3, 1920	7	37	44	May 14, 1922	October 14, 1922
Tracts 37 and 42	E. F. Stahle	Cont. 323	March 27, 1907				August 26, 1907	August 27, 1907
Resurvey S. and W. Township Lines	W. H. Clark	5	April 25, 1911	11	46	62	November 24, 1914	November 28, 1914
Resurvey 8th Standard Parallel N.	"	"	"	6	1[illegible]	3[illegible]	October 15, 1914	November 11, 1914
Survey 8th Standard Parallel N.	Wm. R. Yerby	Cont. 102	May 7, 1879		2[illegible]	6[illegible]	July 9, 1879	July 9, 1879
Retracement Resurvey 8th Standard Parallel N.	R. W. Riley	54	March 3, 1920		7[illegible]	2[illegible]	May 22, 1922	May 22, 1922
Retracement Original 8th Standard Parallel N.	Hans D. Voigt	5	April 25, 1911		5[illegible]	5[illegible]	October 29, 1913	October 29, 1913
Resurvey 9th Guide Meridian West No. 1	E. F. Stahle	Cont. 323	March 27, 1907	5	3[illegible]	9[illegible]	August 28, 1907	August 28, 1907
Resurvey 9th Guide Meridian West No. 1	Hans D. Voigt	5	April 25, 1911		4[illegible]	4[illegible]	November 11, 1914	November 11, 1914
Stable Resurvey 9th Guide Meridian No. 1 Retracement	W. H. Clark	5	"	3	3[illegible]	52	May 12, 1915	May 13, 1915
" " " "	R. W. Bond	54	March 3, 1920	5	3[illegible]	52		
S. and W. Boundaries Abandoned Ft. Fetterman Military Reservation	William O. Owen	Cont. 251	March 17, 1887	2	34	15	June 10, 1887	June 10, 1887

This plat of Resurvey Township No. 32 North, Range No. 73 West of the Sixth Principal Meridian, Wyoming, in 2 sheets, Nos. 1 and 2, is strictly conformable to the field notes of the resurvey thereof on file in this office, which have been examined and approved

U.S. Surveyor Generals Office
Cheyenne, Wyoming, July 11, 1923

Clyde W. Atherly
Surveyor General

AMT

R.L.N.

32-73

27599

Trans to Douglas
March 20, 1924

3907 ORIGINAL

Survey accepted January 18, 1924.

Sheet No. 2

Resurvey Township No. 32 North, Range No. 73 West of the Sixth Principal Meridian, Wyoming.

Scale 20 Chains to an Inch

Secs. 1, 2, 6 and 24

In 2 Sheets

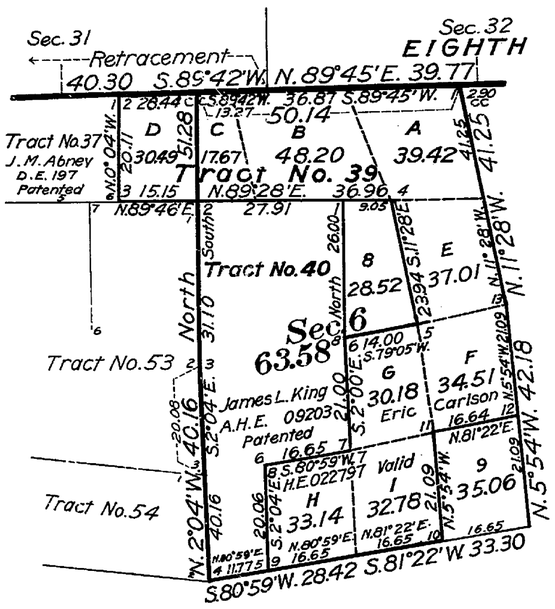

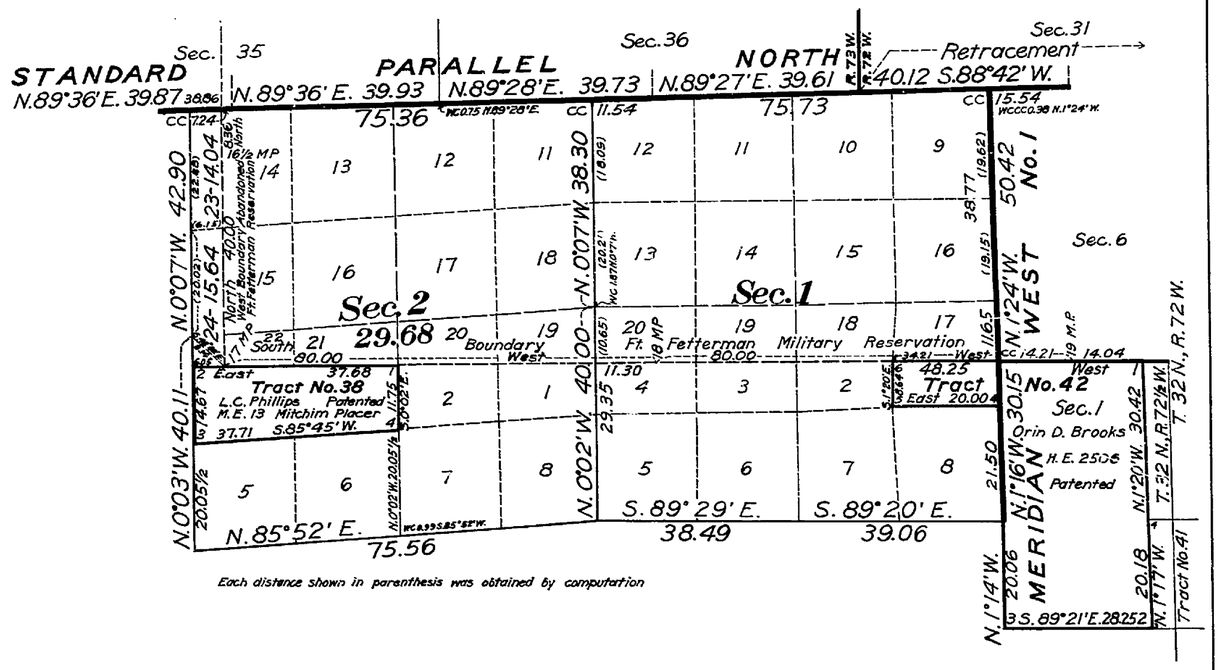

INDEX TO SEGREGATED TRACTS

Resurvey	Original Survey							
Tract No.	T.	R.	Sec.	Subdivisions	Entry Kind	Entry No.	Status in Land Office	Entryman
37	32	72	19	Lots 3 and 4				
	32	73	24	NE¼SE¼	H.E.	853	Patented	Howard G. Peters
38			2	Lots 3 and 4	MITCHIM PLACER M.E.	13	Patented	L.C. Phillips
39			6	Lots 1, 2 and 3, SE¼NE¼, W½SE¼, NE¼SE¼	H.E.	022797	Valid	Eric Carlson
40			6	Lots 5, 6 and 7, SE¼NW¼, NE¼SW¼	A.H.E.	09203	Patented	James L. King
42	32	72	6	Lot 3				
			7	Lot 1				
	32	73	1	Lot 1	H.E.	2506	Patented	Orin D. Brooks

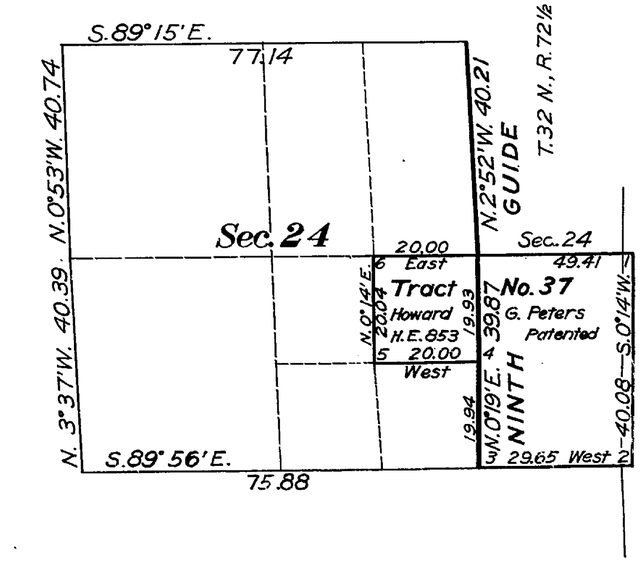

Cheyenne, Wyoming,
Approved July 11, 1923

Clyde W. Atherly
Surveyor General

AMT

2259-B

Trans to Douglas 32-73
March 20, 1924

FORT FETTERMAN MILITARY RESERVATION.

Scale 40 chs. to 1 inch. - Magnetic Variation, East.

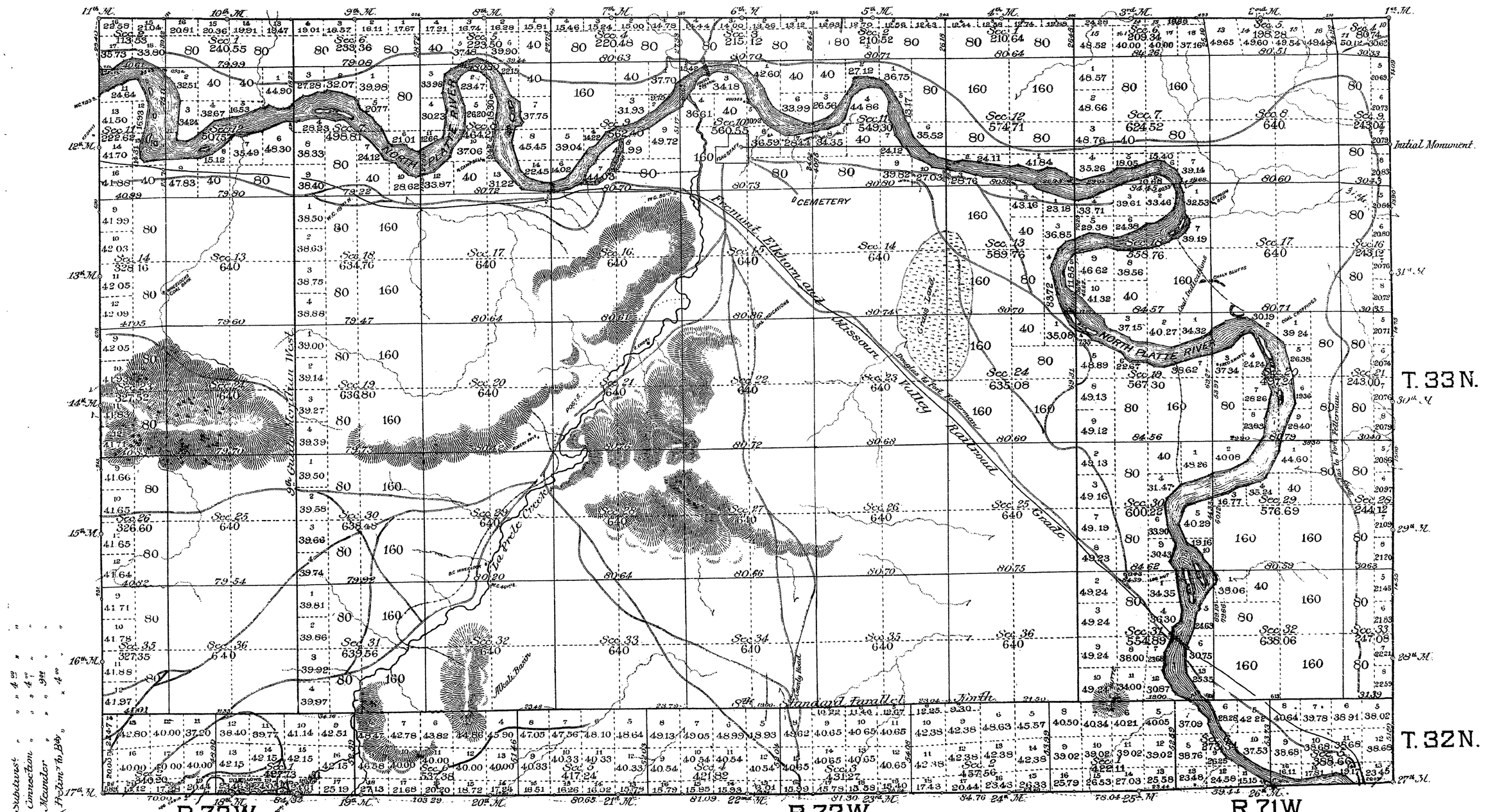

Total number of Acres 36,505.65

Rates of Survey.	Surveys Designated.	By Whom Surveyed.	Date of Contract.	Amount of Surveys. mls.	cts.	lks.	When Surveyed.	Magnetic Declination.
Boundary lines at $4.00 per Mile.	Boundary lines	Wm. O. Owen	March 17th 1887	32	0	0	June 9th-11th 1887	15°12'-15°30' East.
Township " " 5.50 " "	Subdivis.l lines	" " "	" " "	99	22	21	" 12-24 "	15°12'-15°33' "
Subdivis.l " " 4.00 " "	Township lines	" " "	" " "	5	26	48	" 14 "	15°27 "
Connection " " 4.00 " "	Connection lines	" " "	" " "	5	51	62	" 12-24 "	15°12-15°33' "
Meander " " 9.00 " "	Meander lines	" " "	" " "	39	38	74	" 25-July 1st "	15°15-15°30' "
Prelim.y to B.dy " " 4.00 " "	Prelim.y to B.dy	" " "	" " "	5	0	0	" 9 "	13 15 "

I certify that the above plat of the Fort Fetterman Military Reservation in Townships 32 North, Ranges 71, 72 and 73 West, and Townships 33 North, Ranges 71, 72 and 73 West of the 6th Principal Meridian, in Wyoming Territory, is strictly conformable to the field notes of survey thereof on file in this office, which have been examined and approved.

Surveyor General's Office,
Cheyenne, Wyoming.
May 26th 1888.

John Charles Thompson
U.S. Surveyor General

1416

T 32, 33 N R 71, 72, 73 W

Accession No. 1930

FORT FETTERMAN MILITARY RESERVATION

Scale 40chs to 1 inch. Mag. Var. East.

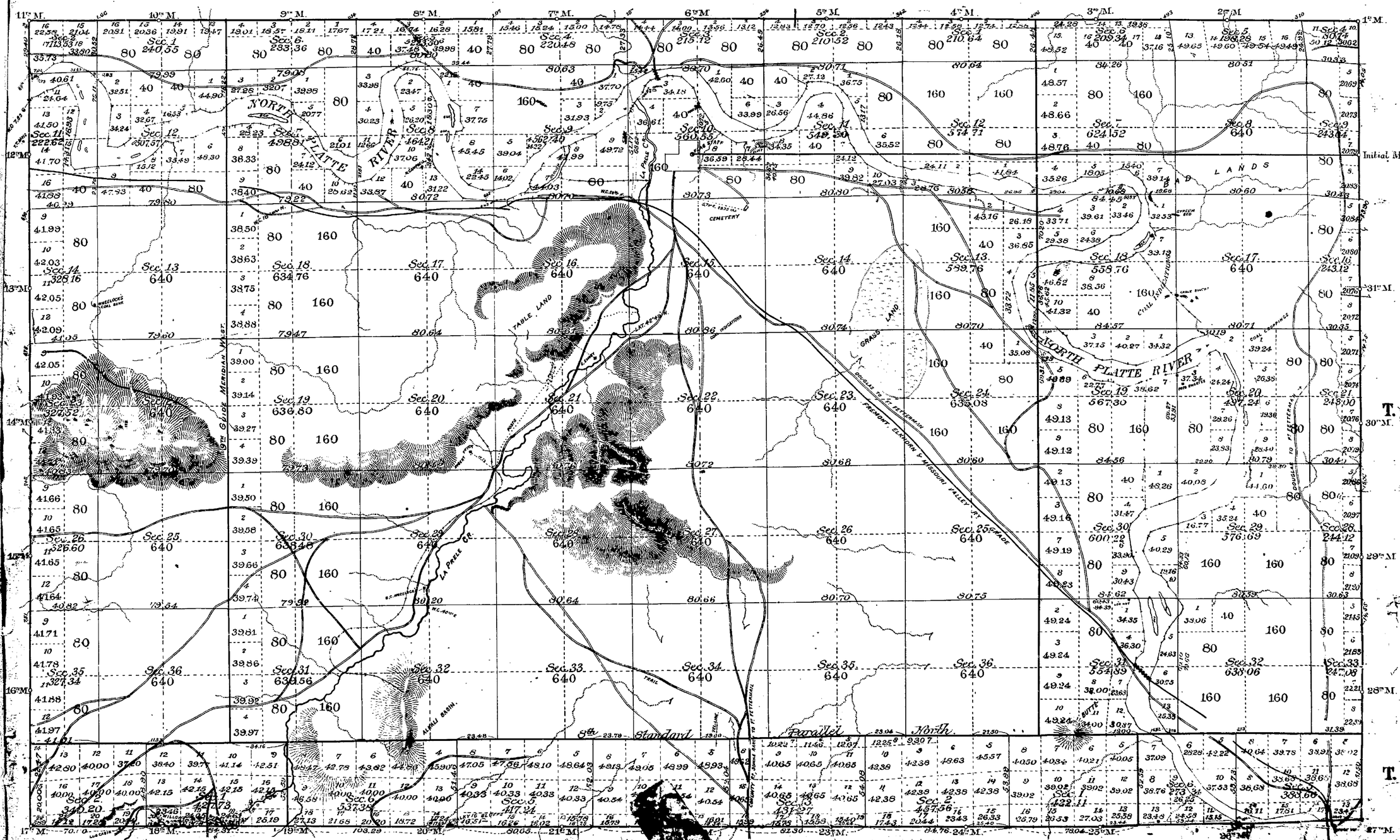

Total number of Acres 36505.65

Surveys Designated.	By Whom Surveyed.	Date of Contract.	Amount of Surveys. mls.	chs.	lks.	When Surveyed.	Magnetic Declination.
Boundary Lines	Wm. O. Owen	March 17th 1887	32	0	0	June 9th-11th 1887	15°12'-15°30' East.
Subdivision "	" " "	" " "	99	22	21	[illegible]	[illegible]
Township "	" " "	" " "	5	26	48	[illegible]	[illegible]
Connections	" " "	" " "	5	51	62	[illegible]	[illegible]
Meanders	" " "	" " "	[illegible]	38	[illegible]	[illegible]	[illegible]
Preliminary to [illegible]	" " "	" " "	5	[illegible]	[illegible]	[illegible]	[illegible]

I certify that the above plat of the Fort Fetterman Military Reservation in Tps 32 N., Rgs 71, 72 and 73 W., and Tps 33 N., Rgs 71, 72 and 73 W. of the 6th Principal Meridian, in Wyoming Territory, is strictly conformable to the field notes of survey thereof on file in this office, which have been examined and approved.

Surveyor General's Office,
Wyoming, May 26th 1888

[illegible]
U.S. Surveyor General.

1416

(28)

Click Here for Field Notes

31

3905

TOWNSHIP No. 32 NORTH. RANGE No. 73 WEST of the 6th Principal MERIDIAN.

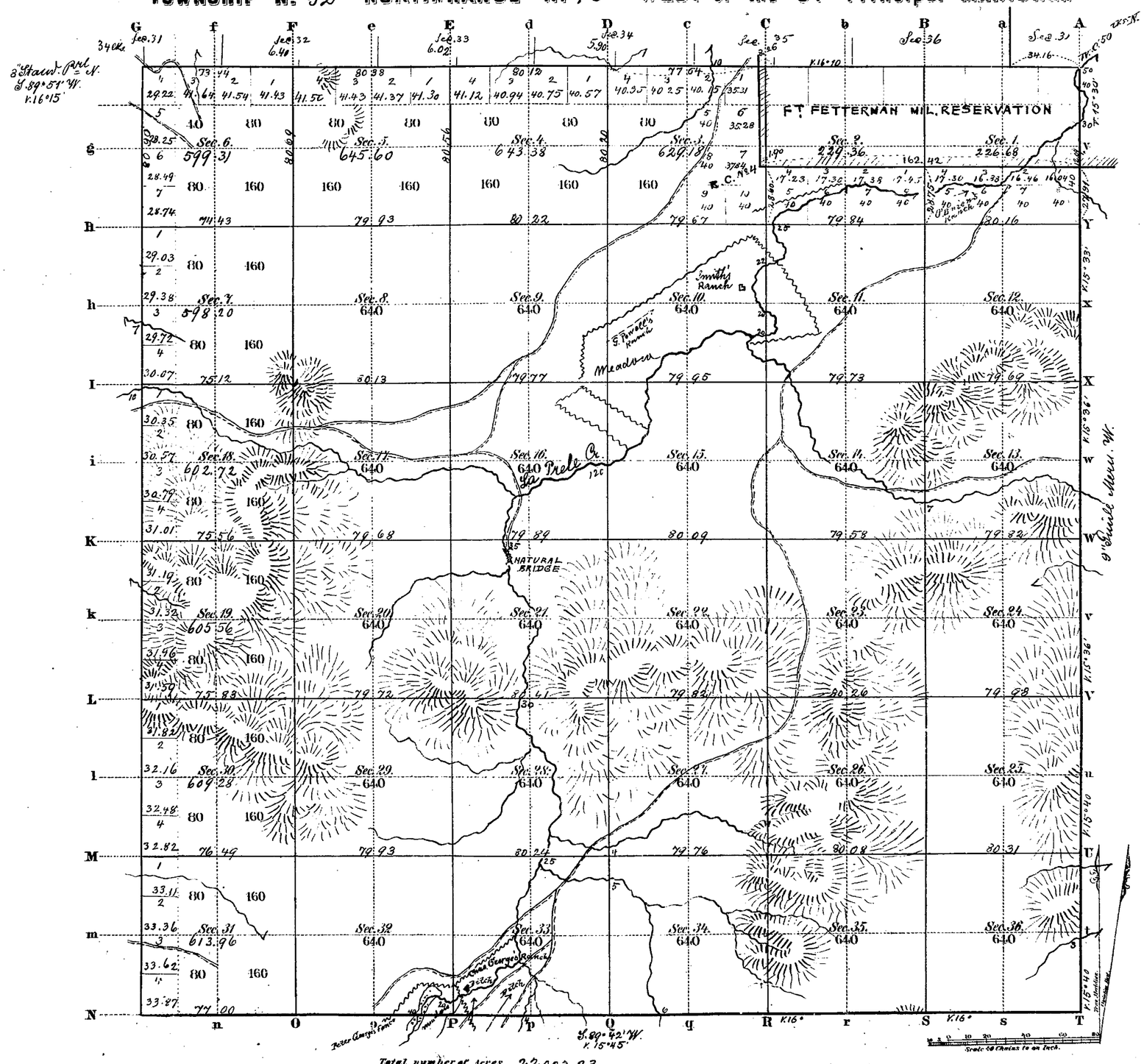

Total number of Acres. 22003.23

Surveys Designated	By Whom Surveyed	Date of Contract	Amount of Surveys Mi.	Lks.	When Surveyed	Magnetic Declination
8 Stand. Pl. N. ~~Township lines~~	Downing & Grant	Aug. 12, 1880	[illegible]	8	Septbr. 8, [illegible]	16° 15' East
Subdivisions	M. N. Grant	Aug. 30, 1881	5[illegible]	89	Dec. 12-18[illegible]	15° 30' East
Connections	" " "	" " "	[illegible]	22	" "	
W. Township l.	" " "	[illegible]	[illegible]	90	Decbr. 1[illegible]	
S. Township l.	D. W. Fleet	[illegible]	[illegible]	00	April 2[illegible]	
9th Guide Mer. W.	Wm. B. Yerby	[illegible]	[illegible]	91	July 4[illegible]	

The above Map of Township No. 32 North Range No. 73 West of the Sixth Principal Meridian Wyoming Territory is strictly conformable to the field notes of the survey thereof on file in this Office, which have been examined and approved

Surveyor General's Office,
Cheyenne Wyoming
May 29th 1884

Edw. C. David
Sur. Genl.

2259

32 - 73

(14)

1232

69

INTERSECTIONS OF STANDARD LINES
WITH BOUNDARIES OF
Ft FETTERMAN MILITARY RESERVATION.

IN TOWNSHIP'S 32 & 33 NORTH, RANGES 71, 72 & 73 WEST, 6th PRL. MER. WY. TER.

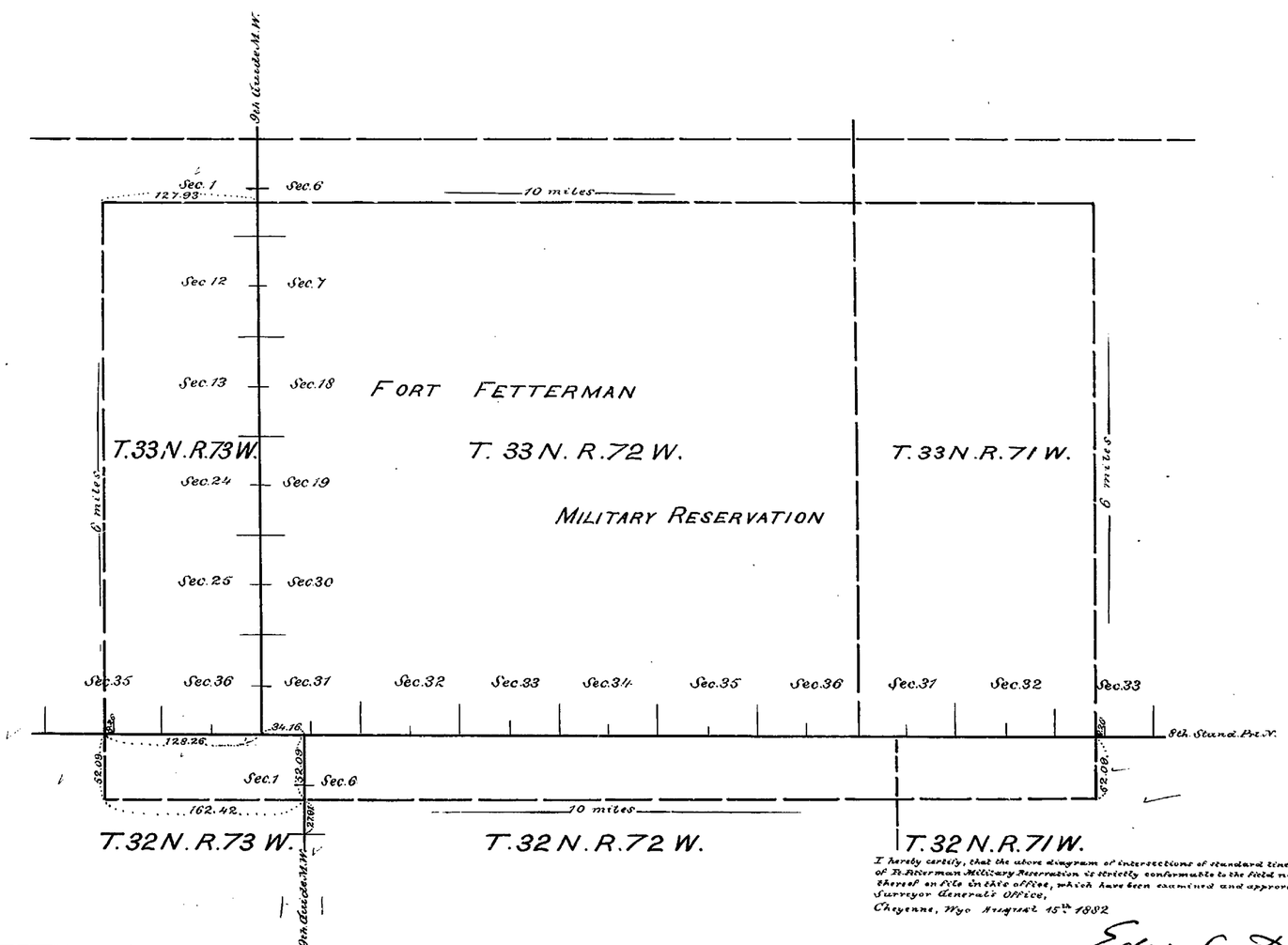

I hereby certify, that the above diagram of intersections of standard lines with the boundaries of Ft. Fetterman Military Reservation is strictly conformable to the field notes of the survey thereof on file in this office, which have been examined and approved.
Surveyor General's Office,
Cheyenne, Wyo August 15th 1882

Edw. C. David
Surveyor Gen'l

Surveys Designated	By Whom surveyed	Date of Contract	Amount of surveys Miles	Chs.	Lks.	When surveyed
Exter. lines of Ft. Fetterman Mil. Res.	—	—	—	—	—	—
8th Stand. Pr. L. N. in T. 33 N., Rgs. 71 & 72 West and 9th Guide Mer. W. in T. 32 N., betw. Rgs. 72 & 73 West	W. B. Yerty	May 7th 1879	—	—	—	July 5, 8 & 9, 1879
8th Stand. Pr. L. N. in T. 33 N., Range 73 W.	Downey & Grant	Aug. 12, 1880	—	—	—	Sep. 7, 1880
9th Guide M. W. in T. 33 N., betw. Rgs. 72 & 73 W.	Mc. Carthy & Moore	Febr. 2, 1881	—	—	—	Feb. 14, 1881

Scale, 80 chains to an inch.

904

EXTERIOR LINES

Scale 1 inch = 2 miles; Mag Var. East.

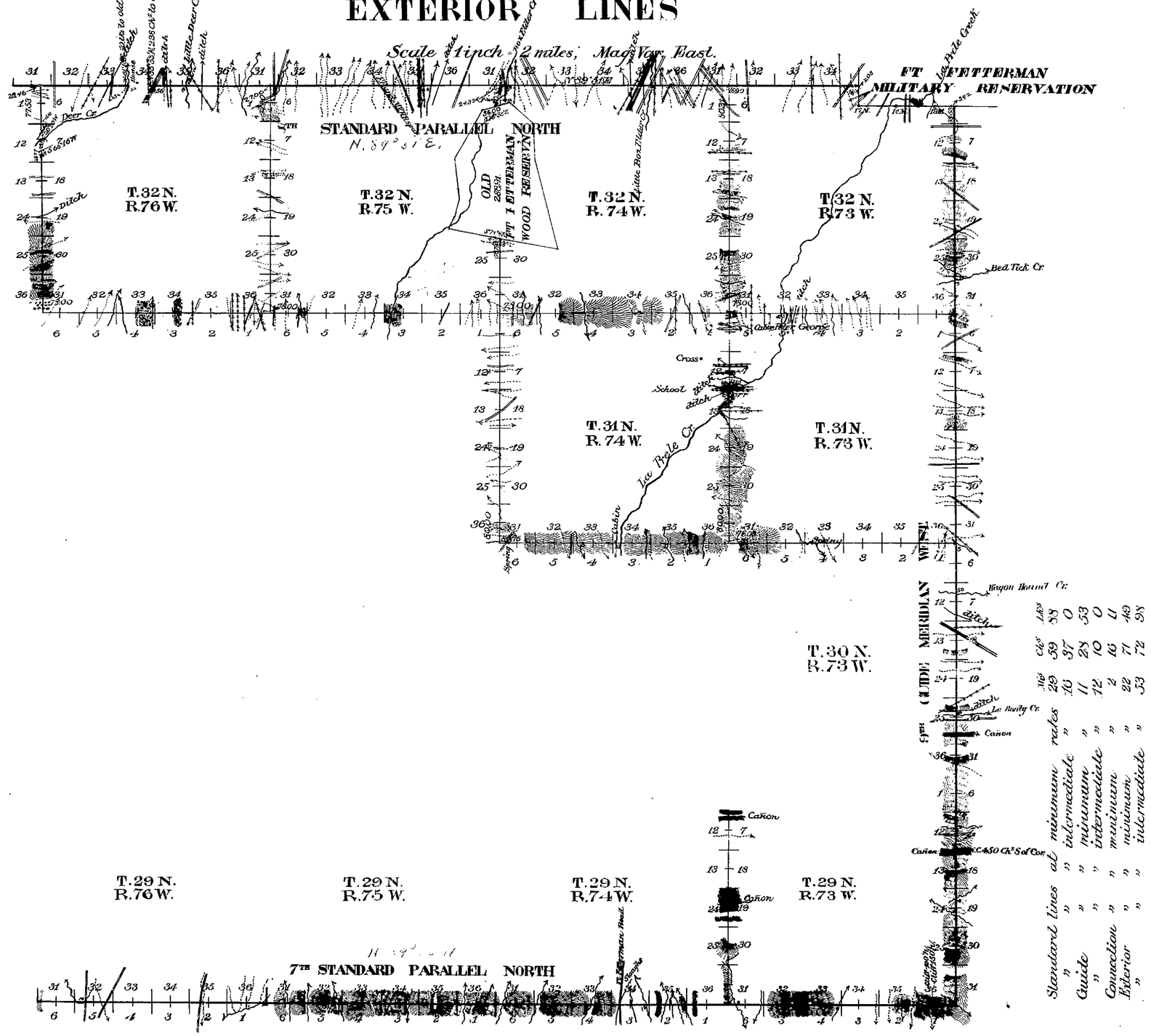

Surveys Designated	By whom surveyed	Date of Contract	Amount of Surveys Mls	Chs	Lks	Date of Survey	Magnetic Declination
Exterior Lines	Wm O. Owen	June 25, 1891	76	64	47	June 18-July 5-1891	15° 30' East
7th Stand Par.	" " "	" " "	24	0	0	May 6-June 3-'91	15° 30' "
8th Stand Par	" " "	" " "	22	16	88	June 14-16-1891	16° 00' "
9th Guide Mer.	" " "	" " "	23	38	53	May 20-24, 1891	15° 00' "
Connections	" " "	" " "	2	16	11		

I hereby certify that the above diagram of the 7th Standard Parallel North in Ranges 73, 74, 75 and 76 West; the 8th Standard Parallel North in Ranges 76, 75, 74 and 73 West; the 10th Guide Meridian West in Townships 29, 30, 31 and 32 North; and the Exterior lines of Townships 29 North, Ranges 73 West, Townships 31 North, Ranges 73 and 74 West, Townships 32 North, Ranges 73, 74, 75 and 76 West of the 6th Principal Meridian in Wyoming is strictly conformable to the field notes of the survey thereof, on file in this office, which have been examined and approved.

Surveyor Generals Office.
Cheyenne, Wyoming. December 1st 1891.

Wm A. Richards
Surveyor General.

(10) Indexed

630

Click Here for Field Notes

42

9TH GUIDE MERIDIAN WEST,

From the 6th to the 8th Standard Parallel N. between Ranges 72 & 73 W. of the 6th Pr. Mer.



Scale, 40 chains to an inch.

Magnetic variation East.

Surveys designated.	By whom surveyed.	Date of contract.	Amount of surveys. Mls. Chs. Lks.	When surveyed.
9th Guide Mer. W.	Wm. B. Yerby	May 7, 1879.	48. 00. 00.	June & July, 1879.

I hereby certify that the above diagram of the 9th Guide Meridian West of the 6th Principal Meridian, from the 6th to the 8th Standard Parallel N. in Wyoming Territory, is strictly conformable to the field notes of the survey thereof, on file in this office, which have been examined & approved.

Surveyor General's Office,
Cheyenne Wyo. Oct. 16, 1879.

Edw. C. David
Surveyor General.

38

3

4876

TOWNSHIP EXTERIORS

Scale: 1 inch to 160 chains



This Plat
of the
Retracement
of the
Ninth Guide Meridian West Nº1 through Townships 29, 30, 31 and 32 North, Ranges 72½ and 73 West,
Ninth Guide Meridian West Nº2, through Townships 29, 30, 31 and 32 North, Ranges 72 and 72½ West,
and the
North boundaries of Townships 29, 30 and 31, Range 72½ West of the
Sixth Principal Meridian
Wyoming
is strictly conformable to the field notes of the resurvey thereof by
Edward F. Stahle U.S.D.S.
under his
Contract Nº 323
dated March 27, 1907
which have been examined, approved and filed in this office
U.S. Surv. Gen'l's Office,
Cheyenne, Wyoming,
November 24, 1908.

Stephen P. Stanson
U.S. Surv. Gen'l.

Surveys Designated	Amount Mls.	Chs.	Lks.	When Surveyed
Standard Lines	36	4	71	August 13-29, 1907
Township Lines		43	75	" " " "
Connections	1	64	38	" " " "

2921

Survey accepted by the Com. Commissioner of the G. L. O. in his letter "E" Feby 4, 1909.

ORIGINAL

4942

PLAT A

TOWNSHIP EXTERIORS

Scale: 1 inch to 40 chains.

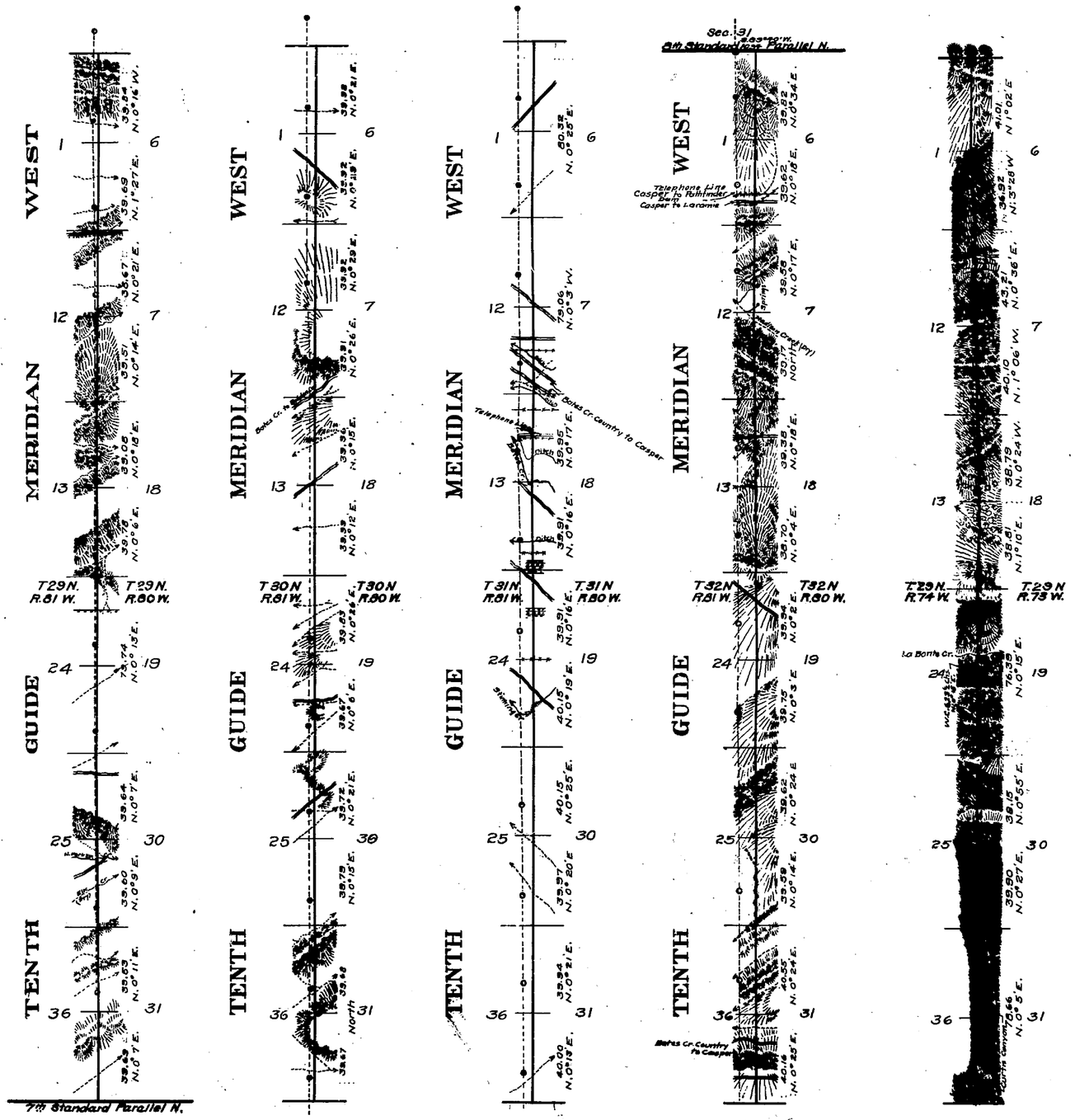

This plat "A" and the accompanying plat "B" of the Tenth Guide Meridian West, through Ts. 29, 30, 31 and 32 N. between Rs. 80 and 81 W.; the east boundary of T. 29 N., R. 74 W.; the south and east boundaries of Ts. 31 and 32 N., R. 74 W.; the east boundary of T. 31 N., R. 75 W., and the south boundaries of Ts. 31, and 32 N., R. 73 W., of the Sixth Principal Meridian, in the state of Wyoming, shows the restoration resurvey of said lines based on the position of monuments of the original surveys and indicates the position of the obliterated Owen 1891 resurvey of said lines; also a retracement of the Ninth Guide Meridian West, No. 1, through T. 31 N. and part of T. 32 N., between Rs. 72½ and 73 W., is shown.

This plat is strictly conformable to the field notes of the above mentioned resurveys and retracements by W. H. Clark, U.S. Surveyor, under his special instructions, for Group No. 5, Wyoming, dated April 25, 1911, which have been examined, approved and filed in this office.

U.S. Surveyor General's Office.
Cheyenne, Wyoming,
May 21, 1917

Charles L. Decker
Surveyor General.

Surveys Designated	Amount			When Surveyed	
	Mls.	Chs.	Lks.	Begun	Completed
Resurvey Meridian Lines	23	68	05	Nov. 28, 1914	Aug. 31, 1915
Resurvey Township Lines	46	72	71	Oct 8, 1914	June 4, 1915
Retracement Meridian Lines	11	36	61	May 12, 1915	June 4, 1915
Connections		23	61	Nov. 28, 1914	Aug. 31, 1915

E.L.H.

29

ORIGINAL

Accepted January 30. 1924

PLAT B.

TOWNSHIP EXTERIORS

Scale 1 inch to 60 Chains.

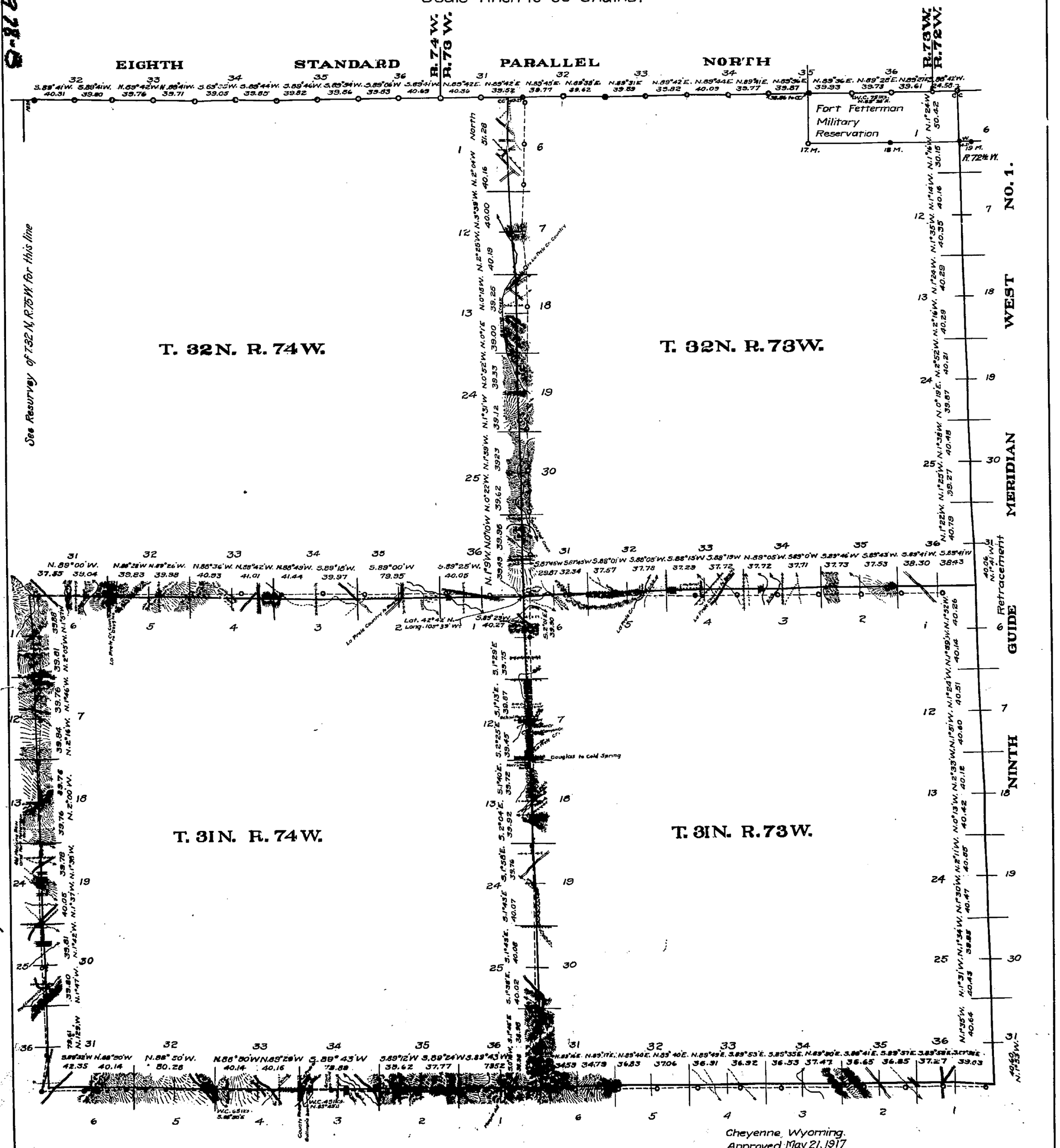

Cheyenne, Wyoming.
Approved May 21, 1917

Charles L. Decker
Surveyor General

See Plat 'A'

(28)

Index 8

3914

36

Exterior Line

in Tp. 32 N., betw. Rs. 73 & 74 W. 6th Principal Merid. Wyom. Territ.

Scale 40 chs. to 1 inch; Mag. Var. E.

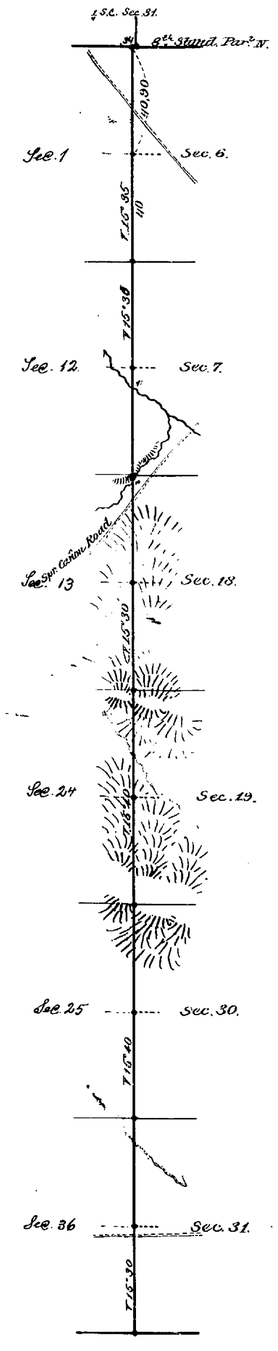

Surveys Design.	By whom sur.	Date of Contr.	Amt. of surveys			When surveyed
			mls	chs.	lks	
Exter. line	M. N. Grant	Aug. 30, 1881	6	00	90	Febr. 11, 1882.
Connections	" " "	" " "	00	00	34	" " "

I hereby certify that the above diagram of the Exterior line in Tp. 32 N., betw. Rs. 73 & 74 W. 6th Princ'l. Merid. Wyom. Territory, is strictly conformable to field notes of the survey thereof on file in this Office, which have been examined and approved.

Surveyor General's Office,
Cheyenne, Wyom. May 29th 1884

Edw. C. Dawes
Surveyor General.

2262