(13)

Click Here for Field Notes

accession no. 1087

41.

TOWNSHIP No. 33 NORTH, RANGE No. 70 WEST of the 6th Principal MERIDIAN.

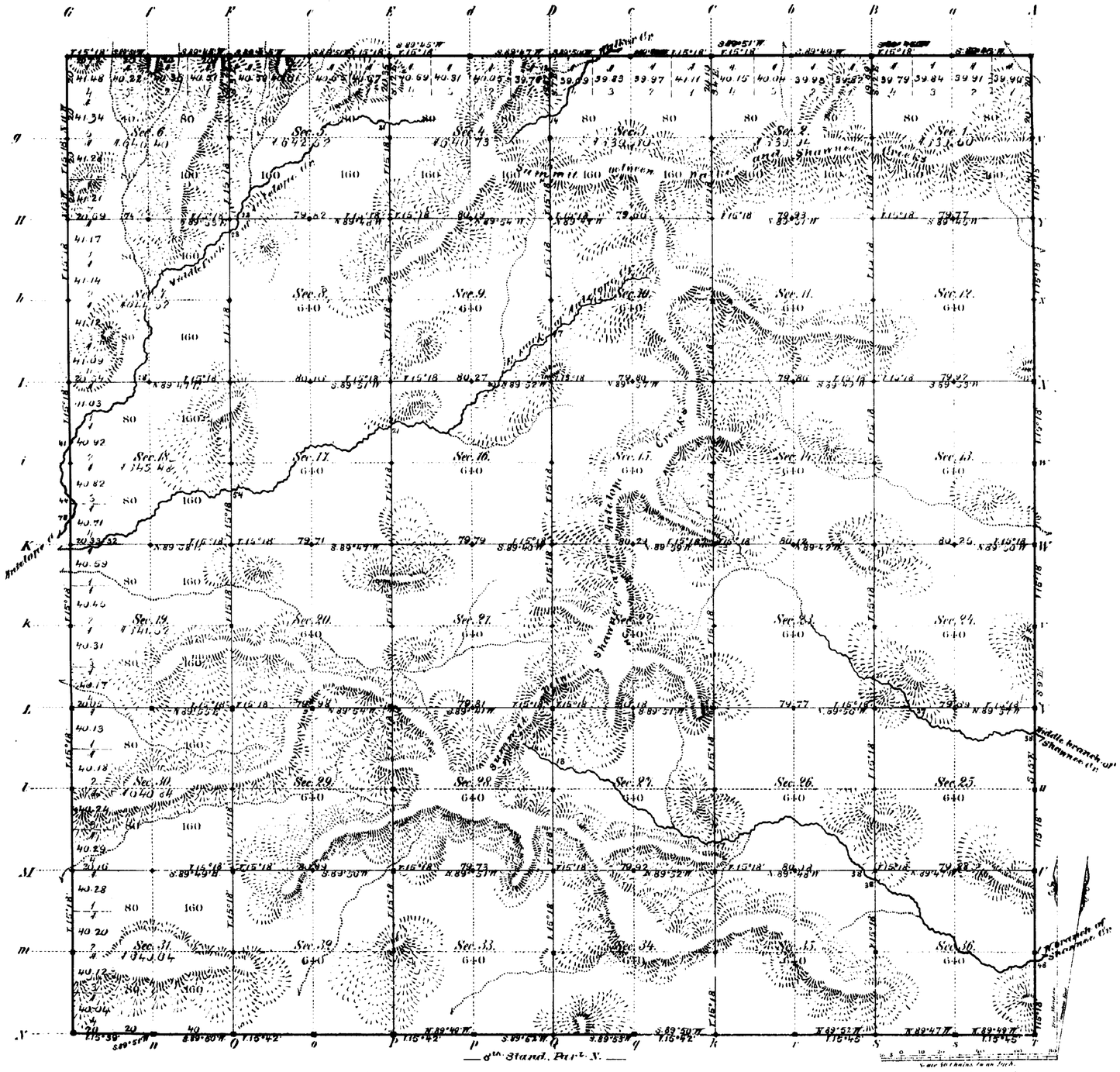

Total number of Acres 23,059.69

Surveys Recognized	By Whom Surveyed	Date of Contract	Amount of Surveys Miles	Chs.	Lks.	When Surveyed	Magnetic Declination
E. & W. & N. Township-lines	S. A. Harsan	June 25, 1861	16	0	72	Aug. 19-23, 1861	15° 16' East
Subdivisions	Harris & Porter	" " "	60	0	89	Oct. 18-24, 1861	15° 16' East
Connections							
8th Stand. par. N.	Wm. H. Tierby	May 7, 1879	0	0	0	July 7, 28, 1879	

The above Map of Township No. 33 North of Range No. 70 West of the Sixth Principal Meridian Wyoming Territory is strictly conformable to the field notes of the survey thereof on file in this Office, which have been examined and approved.

Surveyor General's Office,
Cheyenne Wyoming
May 17th 1882

Edw. C. Davis
Sur. Genl.

775

A. Gast & Co. St. Louis Mo

33 - 70

Indexed (12) Accession no 950

Click Here for Field Notes | Retracement Field Notes

EXTERIOR LINES.

scale, 3 miles to an inch. Magnetic Var. East.

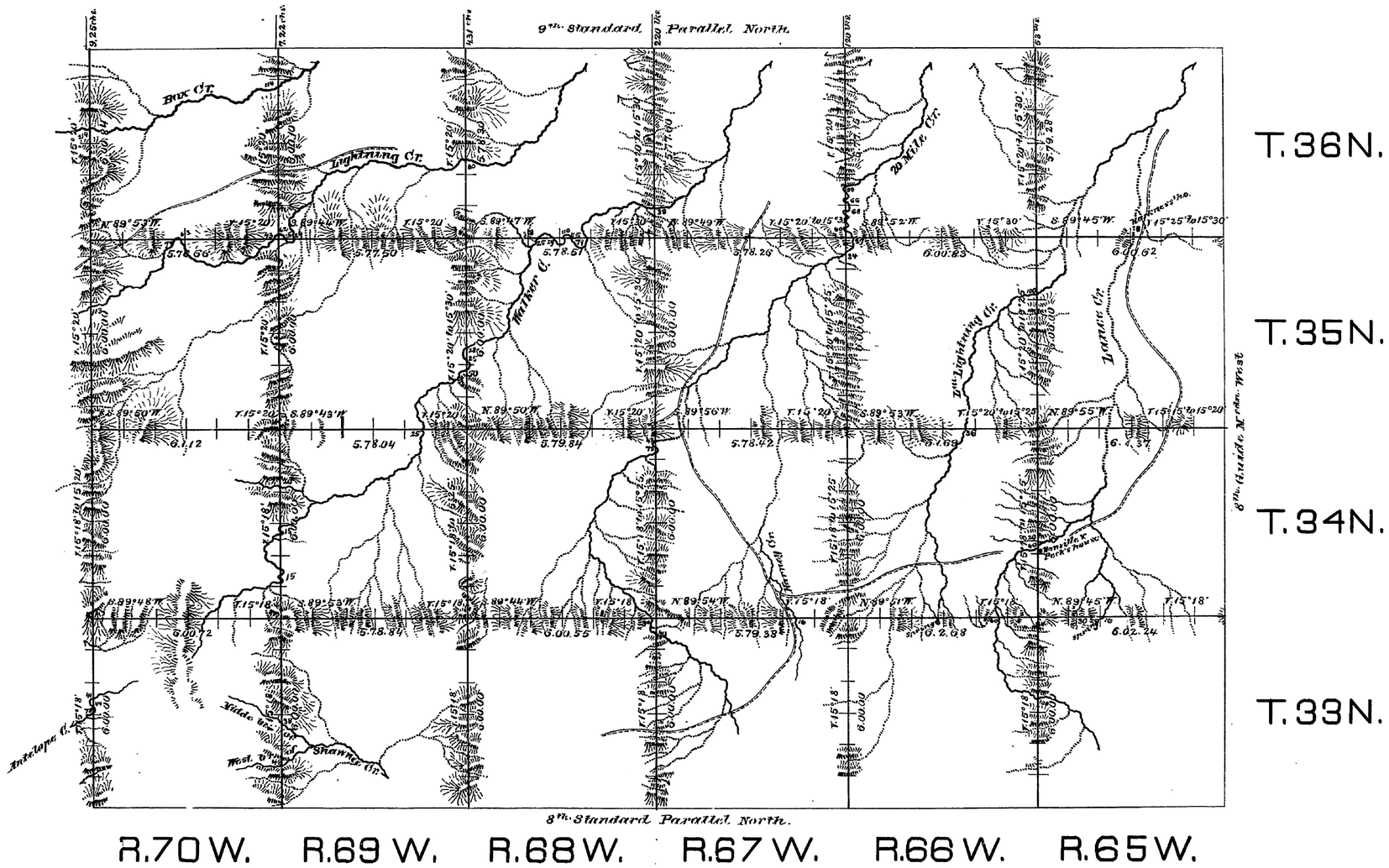

Surveys Designated	By whom surveyed	Date of Contract	Amount of Surveys			When surveyed
			mls.	chs.	lks	
Exterior lines	S. A. Hanson	June 25, 1881	251	72	54	July 25–Aug. 29, 1881
Connections	" " "	" " "		24	71	" " "

I hereby certify that the above diagram of the Exterior lines of Townships 33 N. to 36 N., inclusive, Ranges 65 to 70 inclusive, West of the 6th Principal Meridian, Wyoming Territory, is strictly conformable to the field notes of the Survey thereof on file in this Office, which have been examined and approved.

Surveyor General's Office,
Cheyenne, Wyo. March 6th 1882.

Edw. C. David
Surveyor General.

701

Click Here for Field Notes

Retracement Notes Rs. 65-67 W.

Retracement Notes Rs. 65-70 W.

(10)

Indexed

631

43

EIGHTH STANDARD PARALLEL NORTH,

From the 8th to the 9th Guide Meridian West, between Townships 32 and 33 N. in Ranges 65 to 72 inclusive, West of the 6th Prin.l Meridian,
Course, S. 89°53' W.

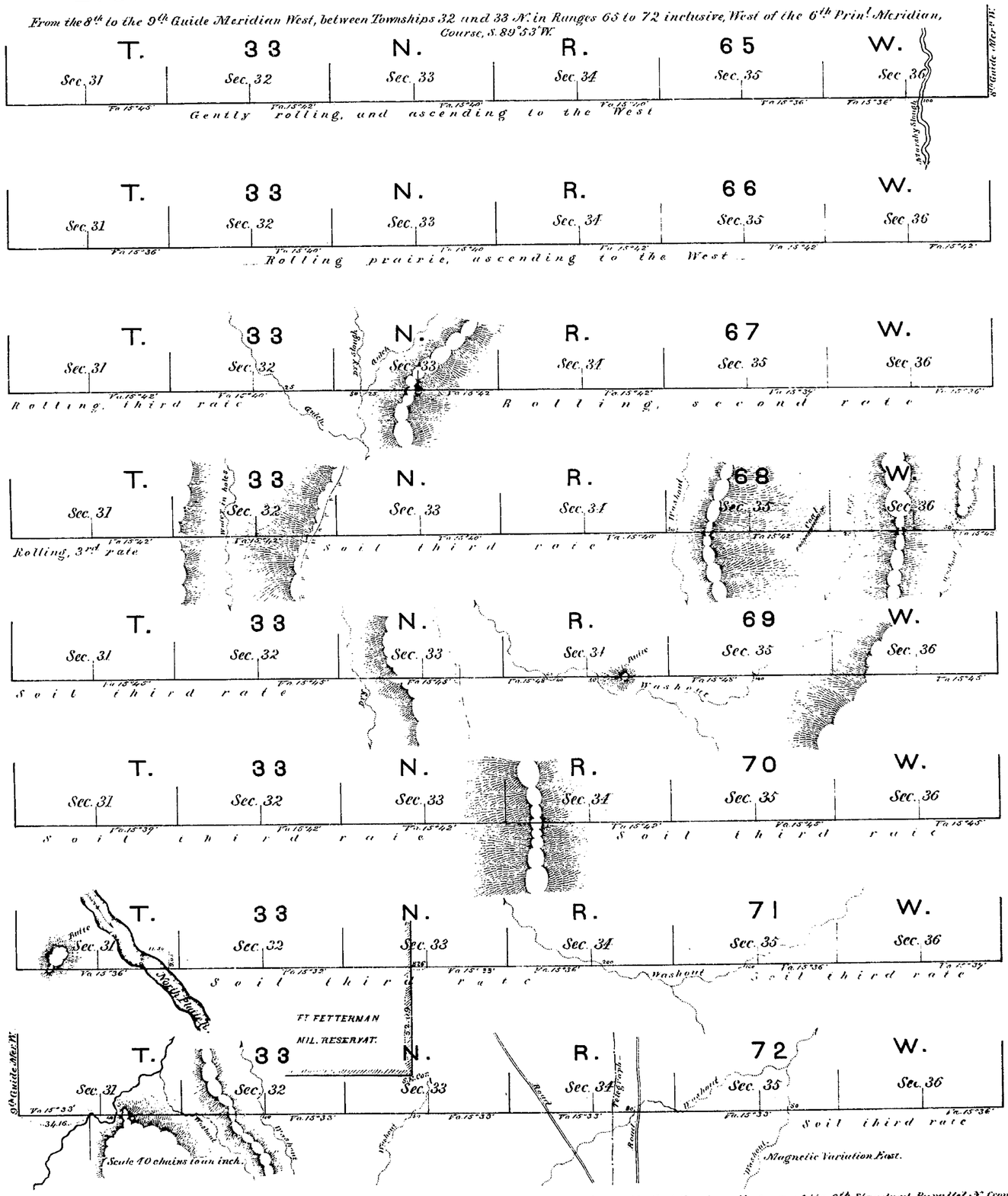

Surveys designated.	By whom surveyed.	Date of contract.	Amount of surveys.	When surveyed.
8th Standard Parallel N.	William B. Yerby,	May 7th 1879.	48 Miles.	July, 1879.

I hereby certify that the above diagram of the 8th Standard Parallel N. from the 8th to the 9th Guide Meridian W. between Townships 32 & 33 N. in Ranges 65 to 72 inclusive, West of the 6th Principal Meridian, Wyoming Territory, is strictly conformable to the original field notes of the survey thereof, on file in this office, which have been examined and approved.

Surveyor General's Office,
Cheyenne, Wyo. Oct. 16, 1879.

Edw. C. David
Surveyor General.

525