3923

ORIGINAL
Accepted June 26, 1923

Supplemental Plat No. 1.

Sections 4, 5, 6, 9, 16, 21, 28, 33 Township 33 North Range 71 West of the Sixth Principal Meridian Wyoming

Scale 20 chs. to an inch.

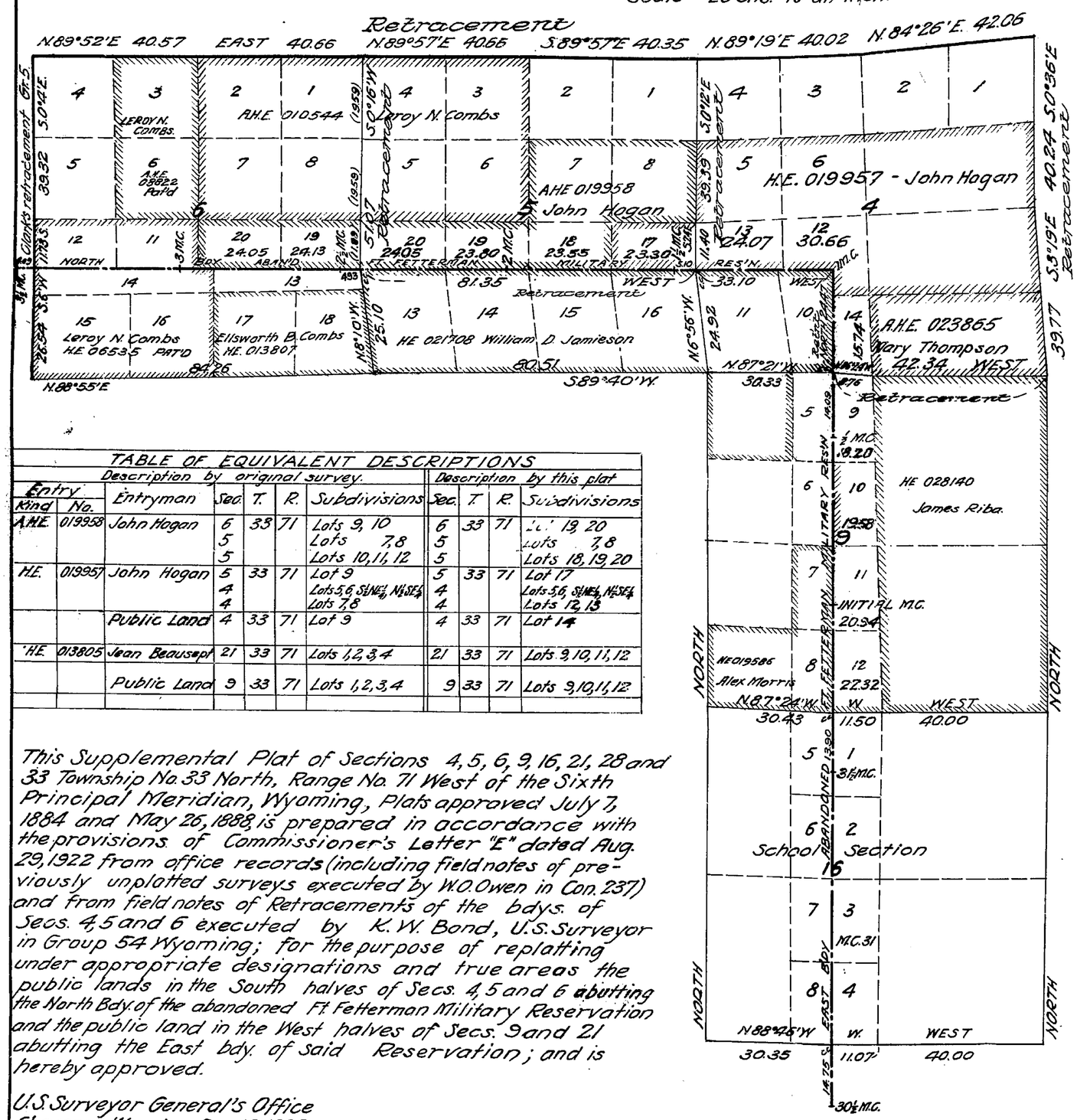

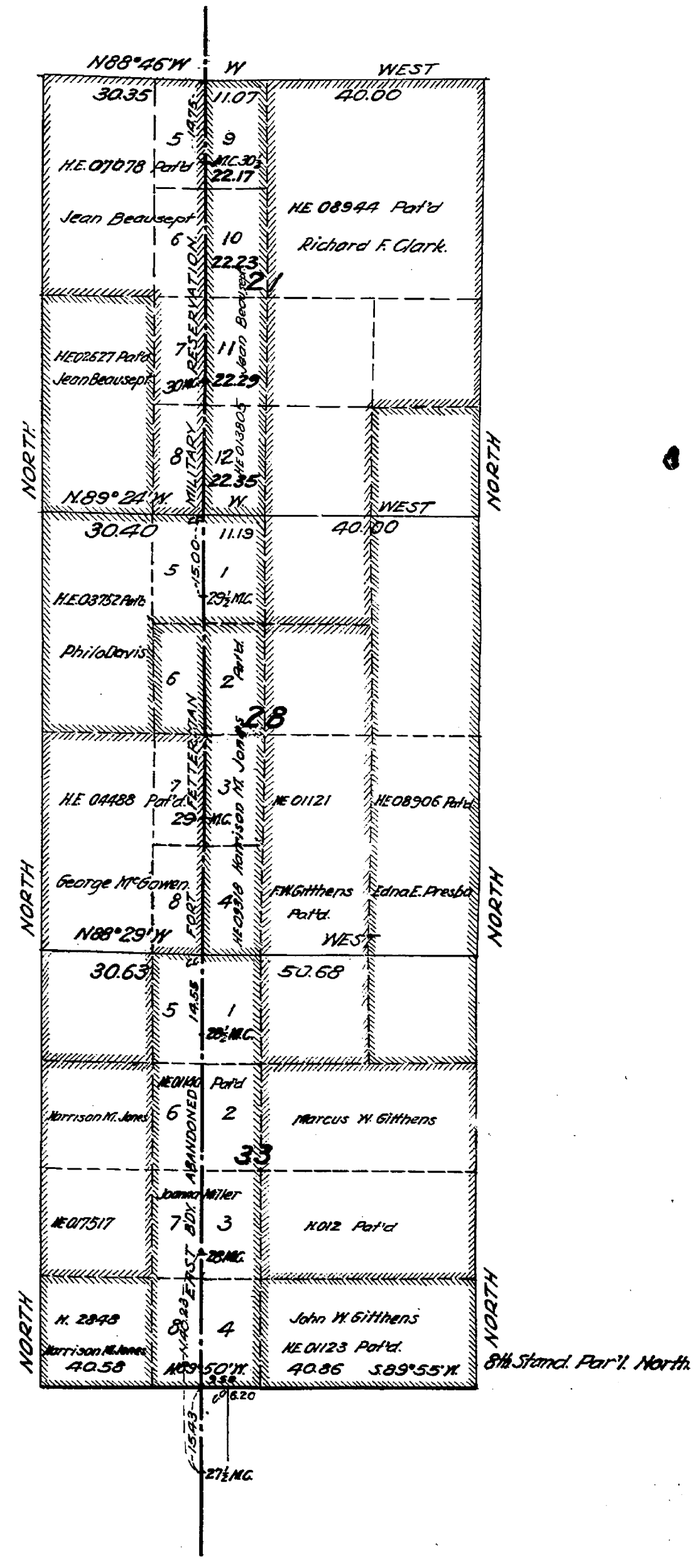

TABLE OF EQUIVALENT DESCRIPTIONS

Entry Kind	Entry No.	Entryman	Description by original survey: Sec.	T.	R.	Subdivisions	Description by this plat: Sec.	T.	R.	Subdivisions
A.H.E.	019958	John Hogan	6	33	71	Lots 9, 10	6	33	71	Lots 19, 20
			5			Lots 7, 8	5			Lots 7, 8
			5			Lots 10, 11, 12	5			Lots 18, 19, 20
H.E.	019957	John Hogan	5	33	71	Lot 9	5	33	71	Lot 17
			4			Lots 5, 6, S½NE¼, N½SE¼	4			Lots 5, 6, S½NE¼, N½SE¼
			4			Lots 7, 8	4			Lots 12, 13
		Public Land	4	33	71	Lot 9	4	33	71	Lot 14
H.E.	013805	Jean Beausept	21	33	71	Lots 1, 2, 3, 4	21	33	71	Lots 9, 10, 11, 12
		Public Land	9	33	71	Lots 1, 2, 3, 4	9	33	71	Lots 9, 10, 11, 12

This Supplemental Plat of Sections 4, 5, 6, 9, 16, 21, 28 and 33 Township No. 33 North, Range No. 71 West of the Sixth Principal Meridian, Wyoming, Plats approved July 7, 1884 and May 26, 1888, is prepared in accordance with the provisions of Commissioner's Letter "E" dated Aug. 29, 1922 from office records (including field notes of previously unplatted surveys executed by W.O. Owen in Con. 237) and from field notes of Retracements of the bdys. of Secs. 4, 5 and 6 executed by K.W. Bond, U.S. Surveyor in Group 54 Wyoming; for the purpose of replatting under appropriate designations and true areas the public lands in the South halves of Secs. 4, 5 and 6 abutting the North Bdy. of the abandoned Ft. Fetterman Military Reservation and the public land in the West halves of Secs. 9 and 21 abutting the East bdy. of said Reservation; and is hereby approved.

U.S. Surveyor General's Office
Cheyenne, Wyoming Dec. 16, 1922

Clyde W. Atherly
Surveyor General

TABLE OF MILEAGE

Surveys Designated	By whom surv'd.	Group	Amount of Surv. Mi.	Ch.	Lks.	Begun	Completed
Bdries. Subd. Exter. and Base Lines	K.W. Bond	54 - Sept. 12, 1922	7	47	45	Oct. 20, 1922	Oct. 21, 1922

Transcr. Douglas, Wyo. L.O.

33 - 71

(28)

Click Here for Field Notes

41

3922

TOWNSHIP No 33 NORTH. RANGE No 71 WEST of the 6th Principal MERIDIAN.

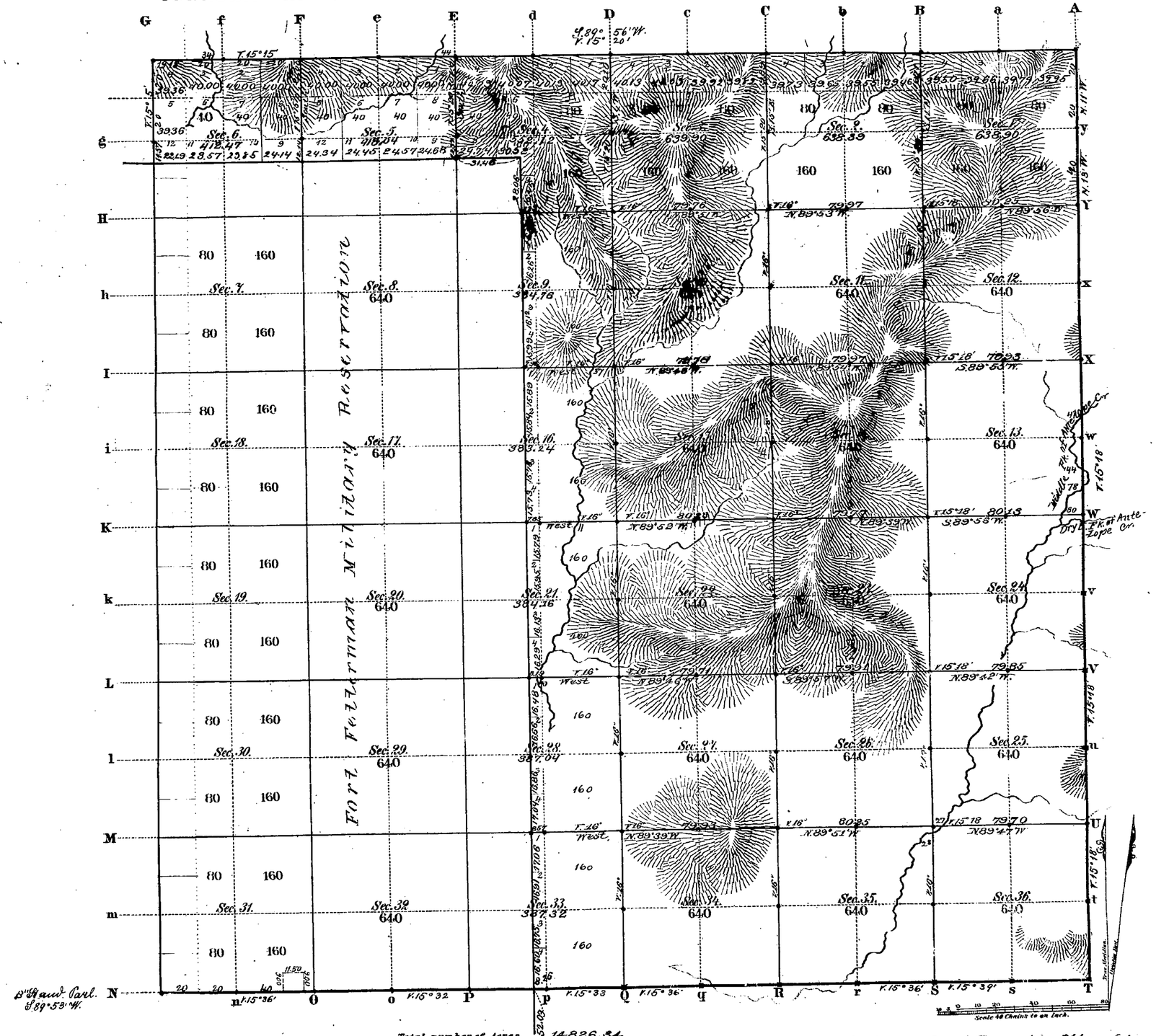

Total number of Acres. 14826.31

Surveys Designated	By Whom Surveyed	Date of Contract	Amount of Surveys Mls Chs Lks	When Surveyed	Magnetic Declination
Township lines					
Subdivisions	J. E. Porter	May 15, 1882.	27 24 15	Dec 20-26, 1882	15° 35' East.
Connections	" "	" "	59 52	" "	

The above Map of Township No 33 North Range No 71 West of the Sixth Principal Meridian Wyoming Territory is strictly conformable to the field notes of the survey thereof on file in this Office, which have been examined and approved.

Surveyor General's Office,
Cheyenne Wyoming
July 7th 1884

Edw. C. Davis
" Sur. Genl.

2267

A. Gast & Co., St. Louis, Mo.

33 - 71

FORT FETTERMAN MILITARY RESERVATION.

Scale 40 chs. to 1 inch. - Magnetic Variation, East.

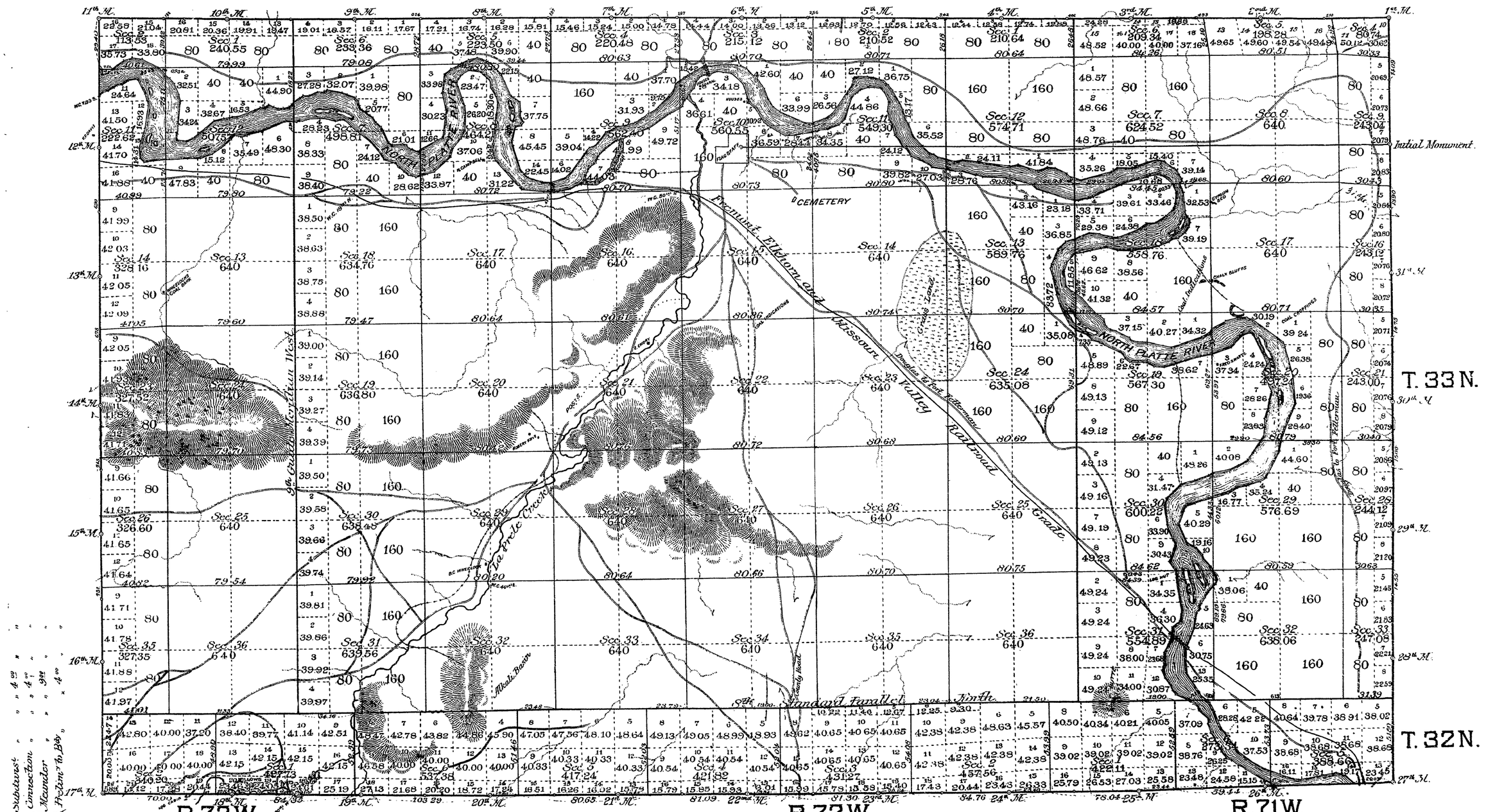

Total number of Acres 36,505.65

Rules of Survey	Surveys Designated	By Whom Surveyed	Date of Contract	Amount of Surveys Mls.	Chs.	Lks.	When Surveyed	Magnetic Declination
Boundary lines at $4.00 per Mile	Boundary lines	U.M. O. Owen	March 17th 1887	32	0	0	June 9th-11th 1887	15°12'-15'30' East
Township " " 5.00 " "	Subdivis.l lines	" " "	" " "	99	22	21	" 12-24 "	15°12'-15'33' "
Subdivis.l " " 4.00 " "	Township lines	" " "	" " "	5	26	48	" 14 "	15°27
Connection " " 4.00 " "	Connection lines	" " "	" " "	5	51	62	" 12-24 "	15°12-15'33'
Meander " " 9.00 " "	Meander lines	" " "	" " "	39	38	74	" 25-July 1st "	15°14-15'30' "
Prelim.y to B.dy " " 4.00 " "	Prelim.y to B.dy	" " "	" " "	5	0	0	" 9 "	13 15

I certify that the above plat of the Fort Fetterman Military Reservation in Townships 32 North, Ranges 71, 72 and 73 West, and Townships 33 North, Ranges 71, 72 and 73 West of the 6th Principal Meridian, in Wyoming Territory, is strictly conformable to the field notes of survey thereof on file in this office, which have been examined and approved.

Surveyor Generals Office,
Cheyenne, Wyoming.
May 26th 1888.

John Charles Thompson
U.S. Surveyor General

1416

T 32, 33 N R 71, 72, 73 W

Accession No. 1930

FORT FETTERMAN MILITARY RESERVATION

Scale 40 chs. to 1 inch. Mag. Var. East.

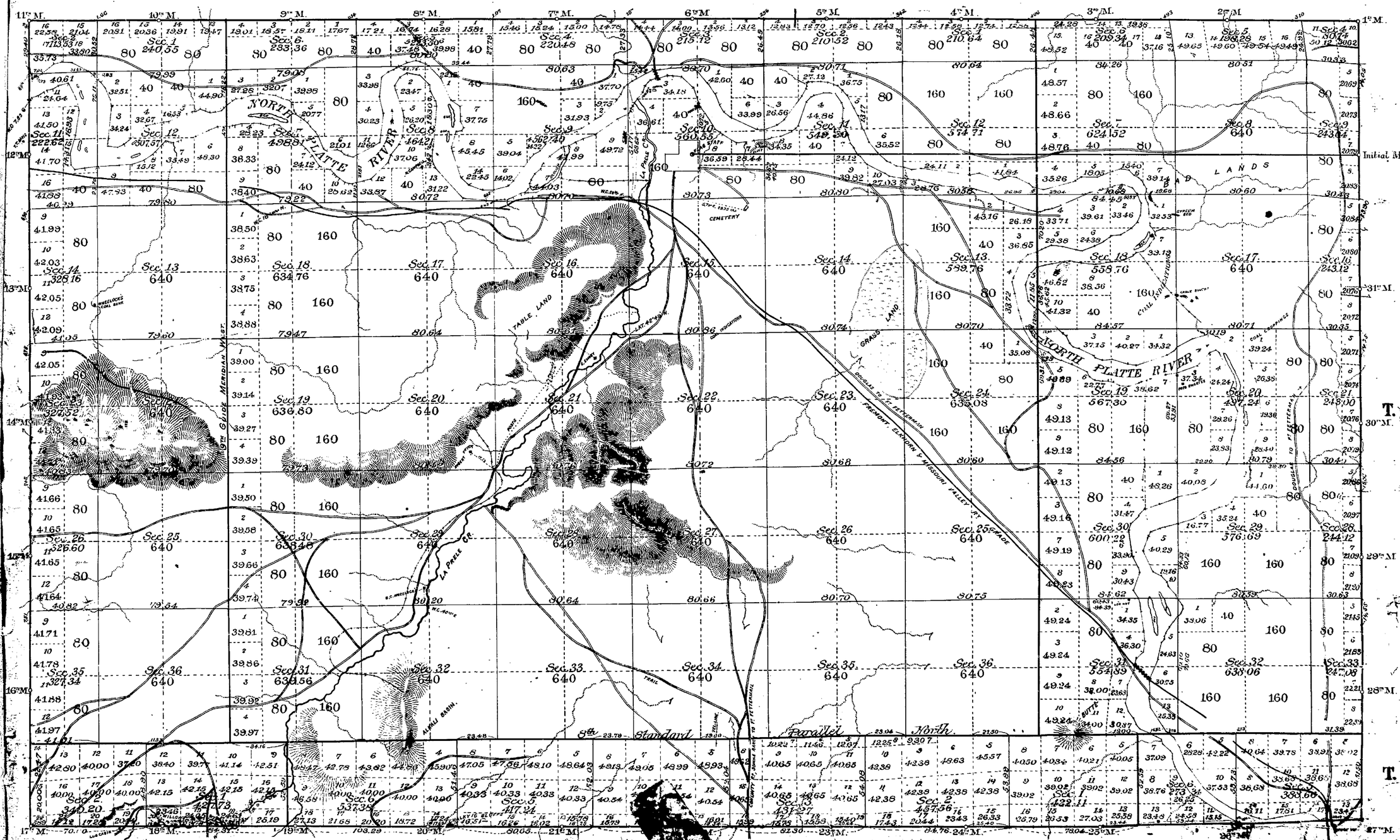

Total number of Acres 36505.65

Survey Designated.	By Whom Surveyed.	Date of Contract.	Amount of Surveys. Chs.	Chs.	Chs.	When Surveyed	Magnetic Declination.
Boundary Lines	Wm. O. Owen	March 17th 1887	32	0	0	June 9th-11th 1887	15°12'-15°30' East.
Subdivision " "	" " "	" " "	99	22	21		
Townships " "	" " "	" " "	5	26	48		
Connections " "	" " "	" " "	5	51	62		
Meanders " "	" " "	" " "	[illegible]	39	[illegible]		
Protract to [illegible]	" " "	" " "	5	[illegible]	[illegible]		

I certify that the above plat of the Fort Fetterman Military Reservation in Tps 32 N, Rgs 71, 72 and 73 W, and Tps 33 N, Rgs 71, 72 and 73 W of the 6th Principal Meridian, in Wyoming Territory, is strictly conformable to the field notes of surveys thereof on file in this office, which have been examined and approved.

Surveyor General's Office, Cheyenne, Wyoming, May 26th 1888

[illegible]
U.S. Surveyor General.

1416

88-70-A1-72

(14)

1232

69

INTERSECTIONS OF STANDARD LINES
WITH BOUNDARIES OF
Ft FETTERMAN MILITARY RESERVATION.

IN TOWNSHIP'S 32 & 33 NORTH, RANGES 71, 72 & 73 WEST, 6th PRL. MER. WY. TER.

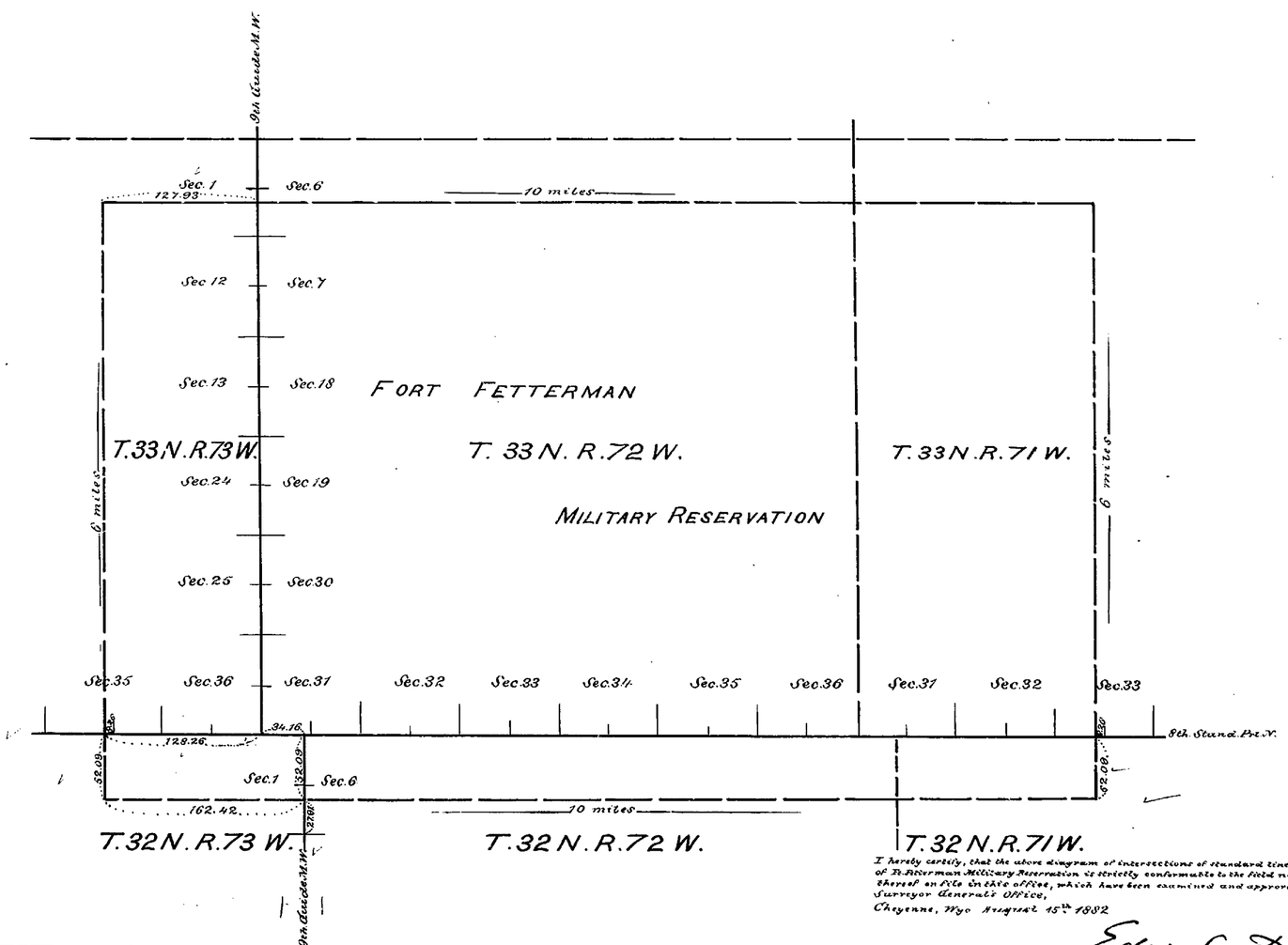

I hereby certify, that the above diagram of intersections of standard lines with the boundaries of Ft. Fetterman Military Reservation is strictly conformable to the field notes of the survey thereof on file in this office, which have been examined and approved.
Surveyor General's Office,
Cheyenne, Wyo August 15th 1882

Edw. C. David
Surveyor Gen'l

Surveys Designated	By Whom surveyed	Date of Contract	Amount of surveys Miles	Chs.	Lks.	When surveyed
Exter. lines of Ft. Fetterman Mil. Res.	—	—	—	—	—	—
8th Stand. Pr. L. N. in T. 33 N., Rgs. 71 & 72 West and 9th Guide Mer. W. in T. 32 N., betw. Rgs. 72 & 73 West	W. B. Yerty	May 7th 1879	—	—	—	July 5, 8 & 9, 1879
8th Stand. Pr. L. N. in T. 33 N., Range 73 W.	Downey & Grant	Aug. 12, 1880	—	—	—	Sep. 7, 1880
9th Guide M. W. in T. 33 N., betw. Rgs. 72 & 73 W.	Mc. Carthy & Moore	Febr. 2, 1881	—	—	—	Feb. 14, 1881

Scale, 80 chains to an inch.

904

(18)
Indexed

1783

65

EXTERIOR LINES.

Scale; 3 miles to 1 inch. *Magnetic Variation East.*

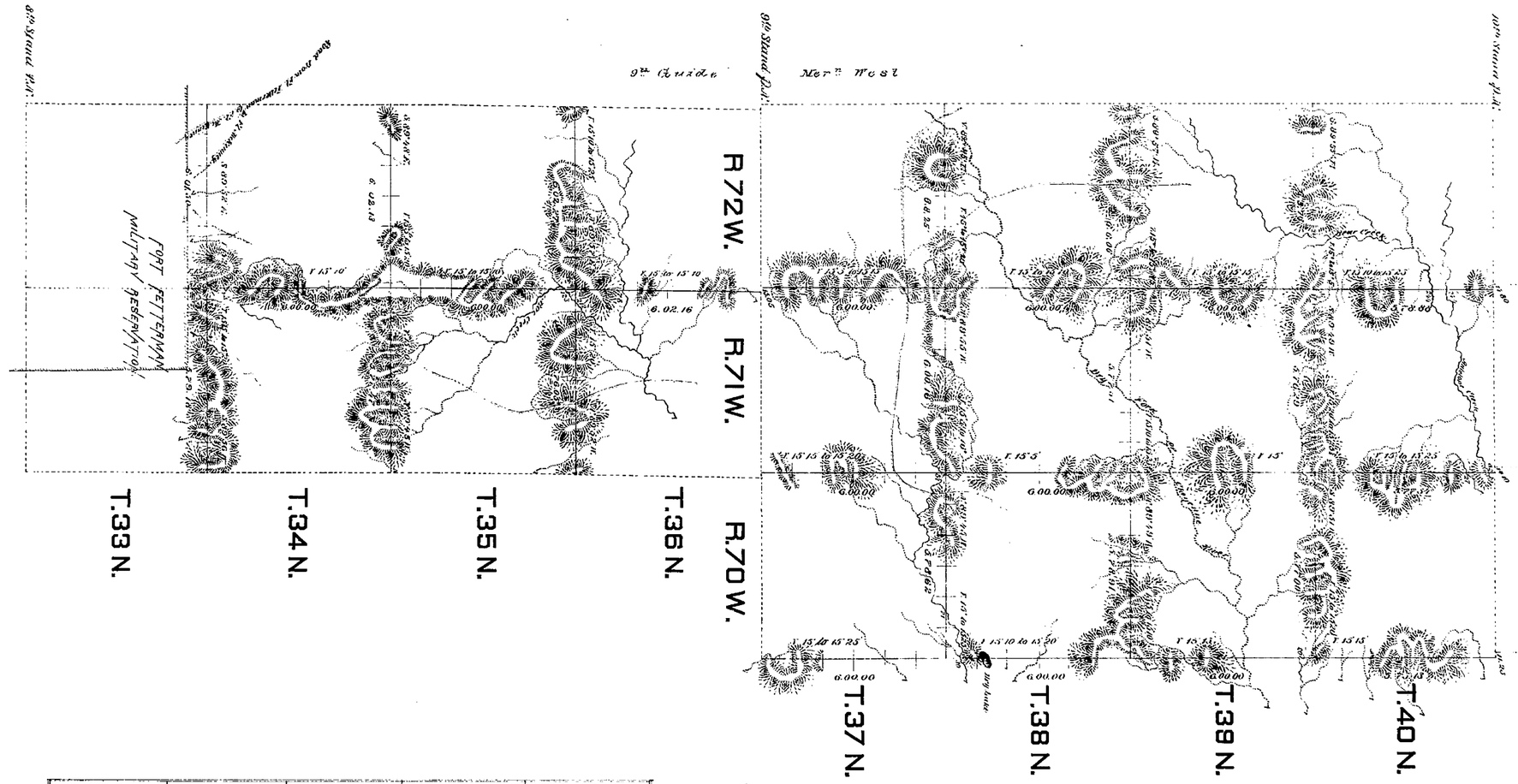

Surveys Designated	By Whom Surveyed	Date of Contract	Amount of Surveys Mls.	Chs	Lks	When Surveyed
Exteriors	W.H. Proctor	May 15, 1882	180	50	73	May 29-July 5, 1882
Connections	" " "	" " "		58	20	" " "

I hereby certify that the above map of the exterior lines of Townships No. 33, 34, 35, and 36 North, Ranges Numa 72 West and Townships No. 37, 38, 39, and 40 North, Ranges 70, 71, and 72 West of the 6th Principal Meridian - Wyoming Territory; is strictly conformable to the field notes of the survey thereof on file in this office, which have been examined and approved.

Surveyor General's Office
Cheyenne Wyo.
March 14th 1883

Edw. C. Dwyer
Surveyor General.

1297

(10)
Indexed

631

Click Here for Field Notes

43

EIGHTH STANDARD PARALLEL NORTH,

From the 8th to the 9th Guide Meridian West, between Townships 32 and 33 N. in Ranges 65 to 72 inclusive, West of the 6th Prin.l Meridian,
Course, S. 89°53' W.

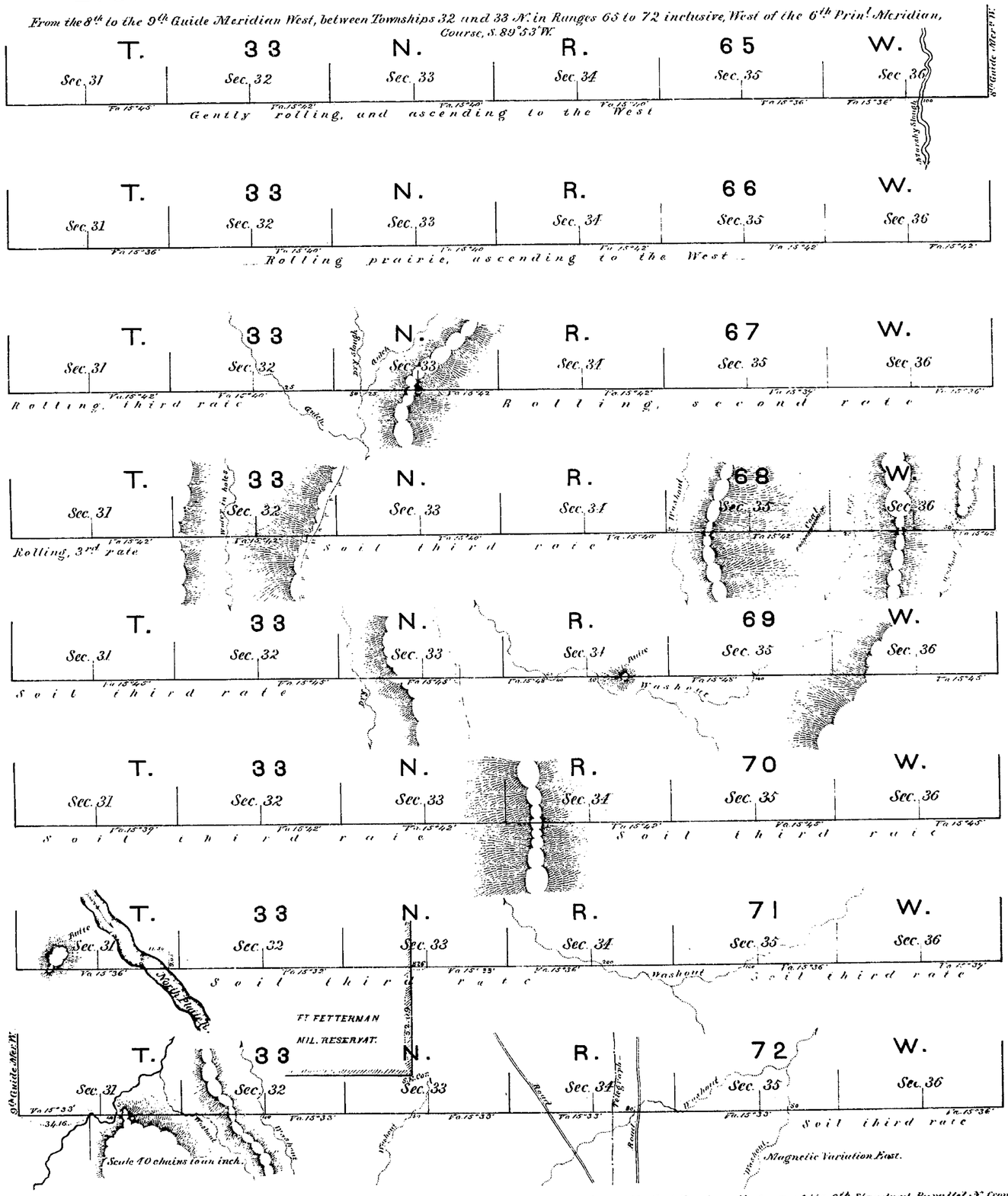

Surveys designated.	By whom surveyed.	Date of contract.	Amount of surveys.	When surveyed.
8th Standard Parallel N.	William B. Yerby,	May 7th 1879.	48 Miles.	July, 1879.

I hereby certify that the above diagram of the 8th Standard Parallel N. from the 8th to the 9th Guide Meridian W. between Townships 32 & 33 N. in Ranges 65 to 72 inclusive, West of the 6th Principal Meridian, Wyoming Territory, is strictly conformable to the original field notes of the survey thereof, on file in this office, which have been examined and approved.

Surveyor General's Office,
Cheyenne, Wyo. Oct. 16, 1879.

Edw. C. David
Surveyor General.

525