Click Here for Field Notes

2075

Accepted June 21, 1922

Resurvey of Secs. 33 and 34, Township No. 33 North, Range 77 West of the Sixth Principal Meridian, Wyoming.

Scale 1 in. = 20 chs.

This Plat of the resurvey of Secs. 33 and 34, Township No. 33 North, Range No. 77 West of the Sixth Principal Meridian, Wyoming, delineates a retracement and reestablishment of the lines of the original survey as shown upon the plat approved June 4, 1883, in their true original position according to the best available evidence of the position of the original corners; all differences between the measurements shown on the original plat and those derived in the retracement have been distributed proportionally between accepted corners in accordance with surveying rules; reference will be made to the original plat for the showing of the areas and more detailed descriptions of the various smaller subdivisions except in the case of legal subdivisions of public lands made fractional lots by the invasion of segregated Tracts created in the approved resurvey of T. 32 N., R. 77 W.

Note: The following notation is placed upon this plat in accordance with the memorandum dated April 3, 1963, Group 5, Wyoming (Misc. 129361), from the Chief Division of Engineering:

The original plat approved June 4, 1883, has served as a basis for the divestment of title to lands within secs. 33 and 34 without reference to or affected by the manner of the segregation of Tracts 43, 44, 46, 47, and 48 as shown hereon. Further reference to aliquot parts within secs. 33 and 34 for administrative purposes should be to those as shown upon the plat approved June 4, 1883, and not to this plat.

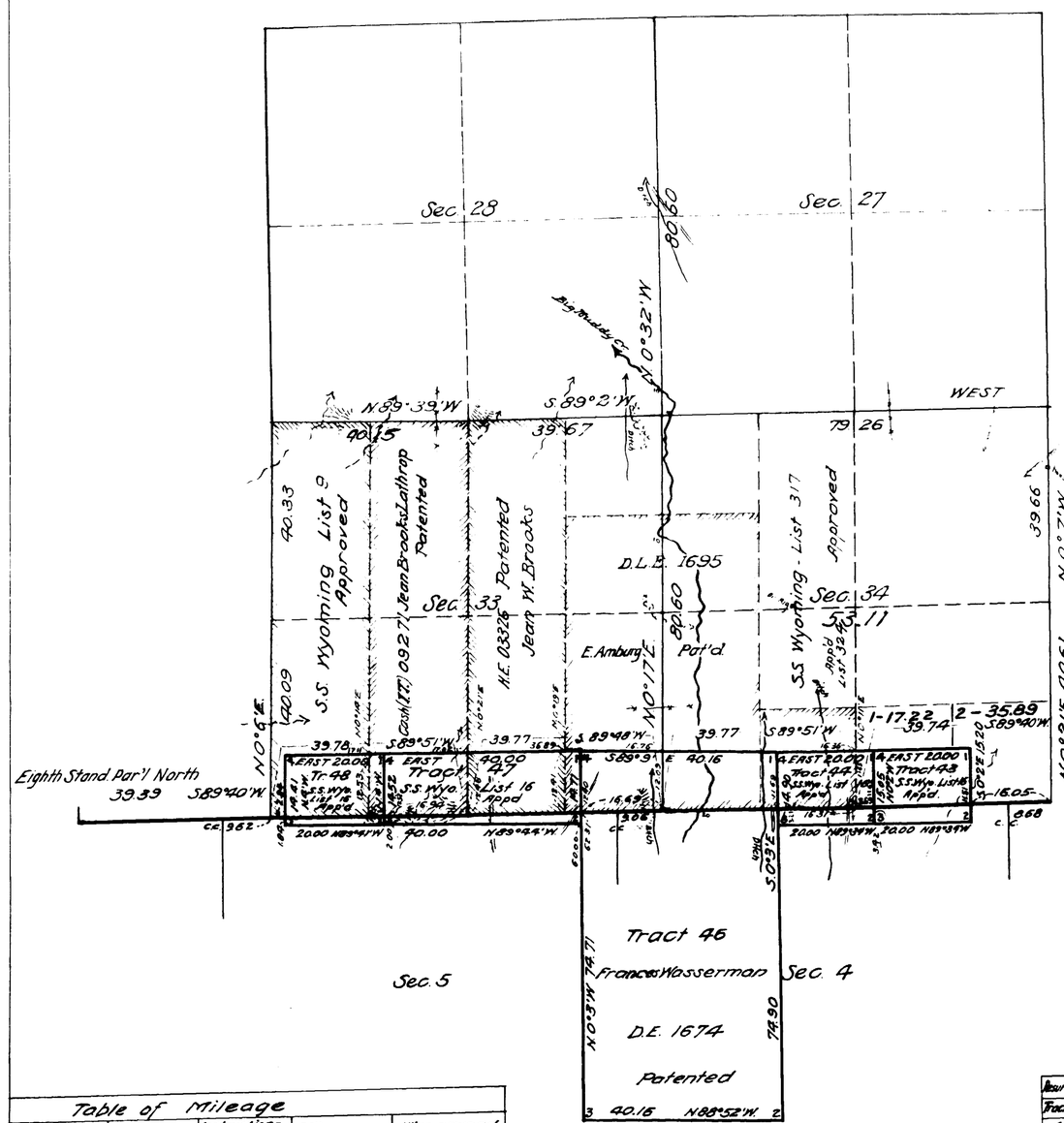

STATEMENT OF CONFLICTS.

TRACT 44 with Pat'd D.L.E. 1695	
Area of Tract 44	29.80 acs.
Area of D.L.E. 1695	280.00 acs.
Area of conflict, Tract 44 with SE¼SW¼ Sec. 34 =	19.06 acs.
Area of D.L.E. 1695 exclusive of conflict with Tr. 44	260.94 acs.
Area of Tr. 44 " " " " D.L.E. 1695	10.74 acs.
TRACT 46 with D.L.E. 1695	
Area of Tract 46.	299.08 acs.
Area of conflict, Tract 46 with SE¼SE¼ Sec. 33. =	20.44 acs.
Area of conflict, Tract 46 with SW¼SW¼ Sec. 34. =	23.70 acs.
Area of conflict, Tract 46 with SE¼SW¼ Sec. 34. =	4.18 acs.
Area of D.L.E. 1695 exclusive of conflict with Tr. 46,	231.68 acs.
Area of Tr. 46 " " " " D.L.E. 1695	250.76 acs.
TRACT 47 with D.L.E. 1695	
Area of Tract 47	58.32 acs.
Area of conflict, Tract 47 and SE¼SE¼ Sec. 33 =	3.91 acs.
Area of D.L.E. 1695 exclusive of conflict with Tr. 47	276.09 acs.
Area of Tr. 47 exclusive of conflict with D.L.E. 1695	54.41 acs.
TRACT 47 with H.E. 03326	
Area of H.E. 03326	160.00 acs.
Area of conflict, Tract 47 and SW¼SE¼ Sec. 33 =	24.74 acs.
Area of H.E. 03326 exclusive of conflict with Tr. 47,	135.26 acs.
Area of Tract 47 exclusive of conflict with H.E. 03326	33.56 acs.
TRACT 47 with Cash (I.T.) Entry 09271	
Area of Cash Entry 09271	160.00 acs.
Area of conflict, Tract 47 and SE¼SW¼ Sec. 33 =	21.23 acs.
Area of Cash Entry 09271 exclusive of conflict with Tr. 47,	138.77 acs.
Area of Tract 47 exclusive of conflict with Cash Entry 09271	37.09 acs.
TRACT 48 with Cash (I.T.) Entry 09271	
Area of Tract 48	28.94 acs.
Area of conflict, Tract 48 and SE¼SW¼ Sec. 33=	3.37 acs.
Area of Cash Entry 09271 exclusive of conflict with Tr. 48	156.63 acs.
Area of Tract 48 exclusive of its conflict with C.E. 09271	25.57 acs.
TRACT 48 with State Sel. List No. 9 Approved.	
Area of S.S. Wyo. List 9, Appd	160.00 acs.
Area of conflict, Tract 48 and SW¼SW¼, Sec. 33 =	21.44 acs.
Area of Tract 48 exclusive of its conflict with S.S. Wyo.	7.50 acs.
Area of S.S. Wyo. List 9, Appd. exclusive of its conflict with Tr. 48	138.56 acs.

The above plat of Sections 33 and 34, Township No. 33 North, Range No. 77 West, of the Sixth Principal Meridian, Wyoming, is strictly conformable to the field notes of the resurvey by A. H. ADAMS, on file in this office, which have been examined and approved.

U. S. Surveyor General's Office,
Cheyenne, Wyoming, February 17, 1922.

Clyde W. Athely.
Surveyor General.

Table of Mileage				
Surs. Designated	Surveyor	Instructions Gr. 5	Mileage	When surveyed
Subdivisions	A.H. Adams	April 1, 1921	6-00-97	Sept. 29-Oct. 8, 1921
Stand. Par'l	W.H. Clark	April 25, 1911	1-79-06	Oct. 28, 1914-Oct. 30, '16
Segregated Tracts	A.H. Adams	April 1, 1921		Sept. 29-Oct. 8, 1921

INDEX FOR SEGREGATED TRACTS

Resurvey				Description by Original Survey.	Entry		Status in Land Office	Entryman
Tract No.	T.	R.	Sec.	Subdivisions	Kind	Number		
43	32	77	4	Lot 3	S.S.	List 16	Approved	Wyoming
44	32	77	4	Lot 4	S.S.	List 16	Approved	Wyoming
46	32	77	5	Lots 1 and 2, S½ NE¼, SE¼	D.E.	1674	Patented	Frances Wasserman
47	32	77	5	Lots 3 and 4	S.S.	List 16	Approved	Wyoming
48	32	77	6	Lot 1	S.S.	List 16	Approved	Wyoming

Transc. to Douglas, Wyo.
Aug. 1, 1922

1521-A

33 - 77

(20)

Click Here for Field Notes

2074

83

TOWNSHIP No. 33 NORTH. RANGE No. 77 WEST of the 6TH Principal MERIDIAN.

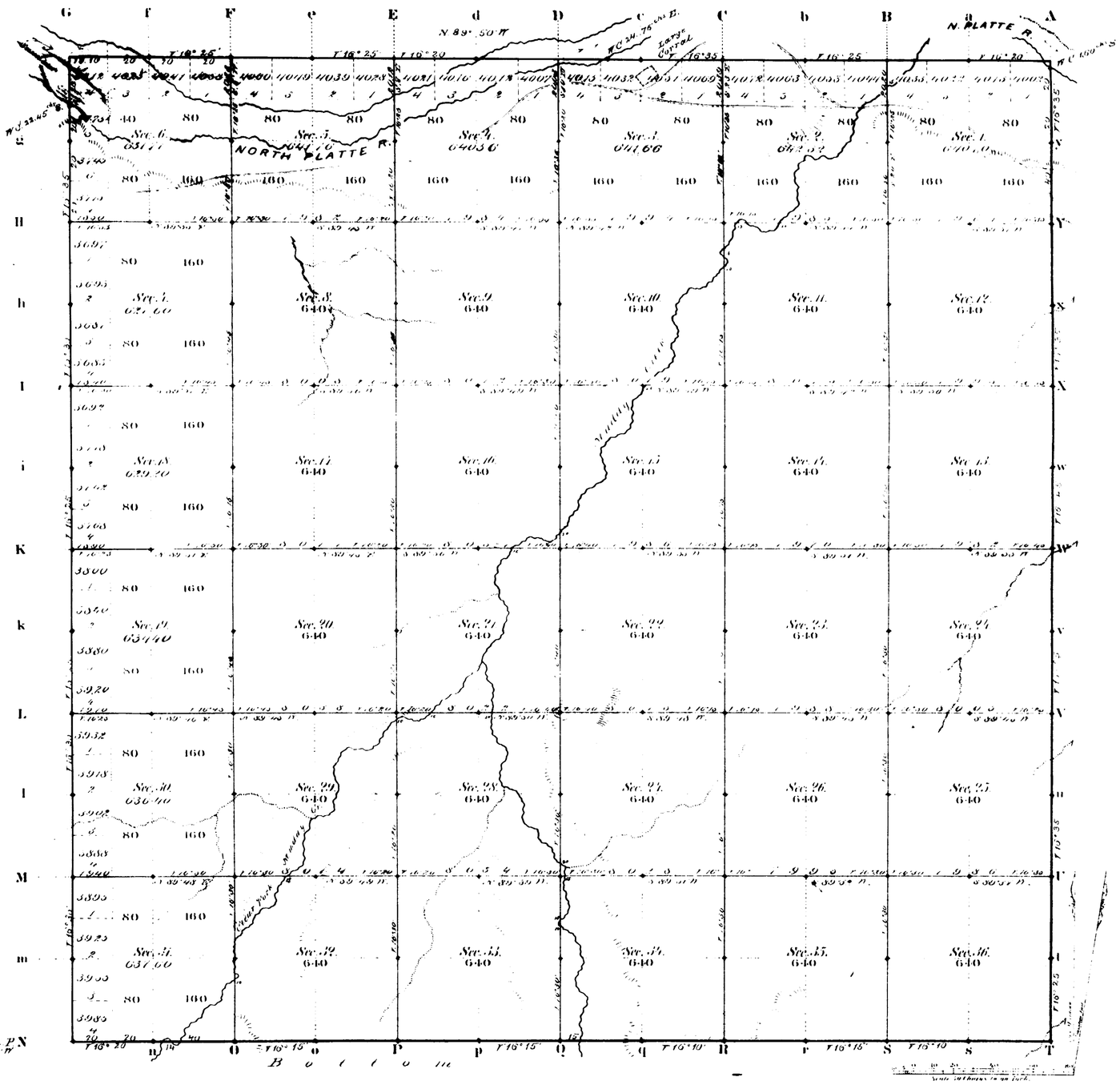

Total number of Acres 2300391

Surveys Designated	By Whom Surveyed	Date of Contract	Amount of Surveys Mi. Ch. Li.	When Surveyed	Magnetic Declination
E. W. & N. Township lines	Wm. J. Owen	Sept. 20. 1881	17. 79. 10	Nov. 5, 11, 12. 1881	16° 29' East
Subdivisions			59. 70. 60	Dec. 4. 9. 1882	16° 30'
Connections					
8th Stand P.N.	Downey & Grant	Aug. 12. 1880	6. 00. 00	Sept. 10. 1880	

The above Map of Township No. 33 North Range No. 77 West of the Sixth Principal Meridian Wyoming Territory is strictly conformable to the field notes of the survey thereof on file in this Office, which have been examined and approved.

Surveyor General's Office,
Cheyenne Wyoming
June 4th 1883

Edw. C. David
Sur. Genl.

A. Gast & Co. St. Louis Mo.

1521

33 - 77

Index 4347

EXTERIOR LINES

Scale 1 inch = 2 miles. Mag. Var. East.

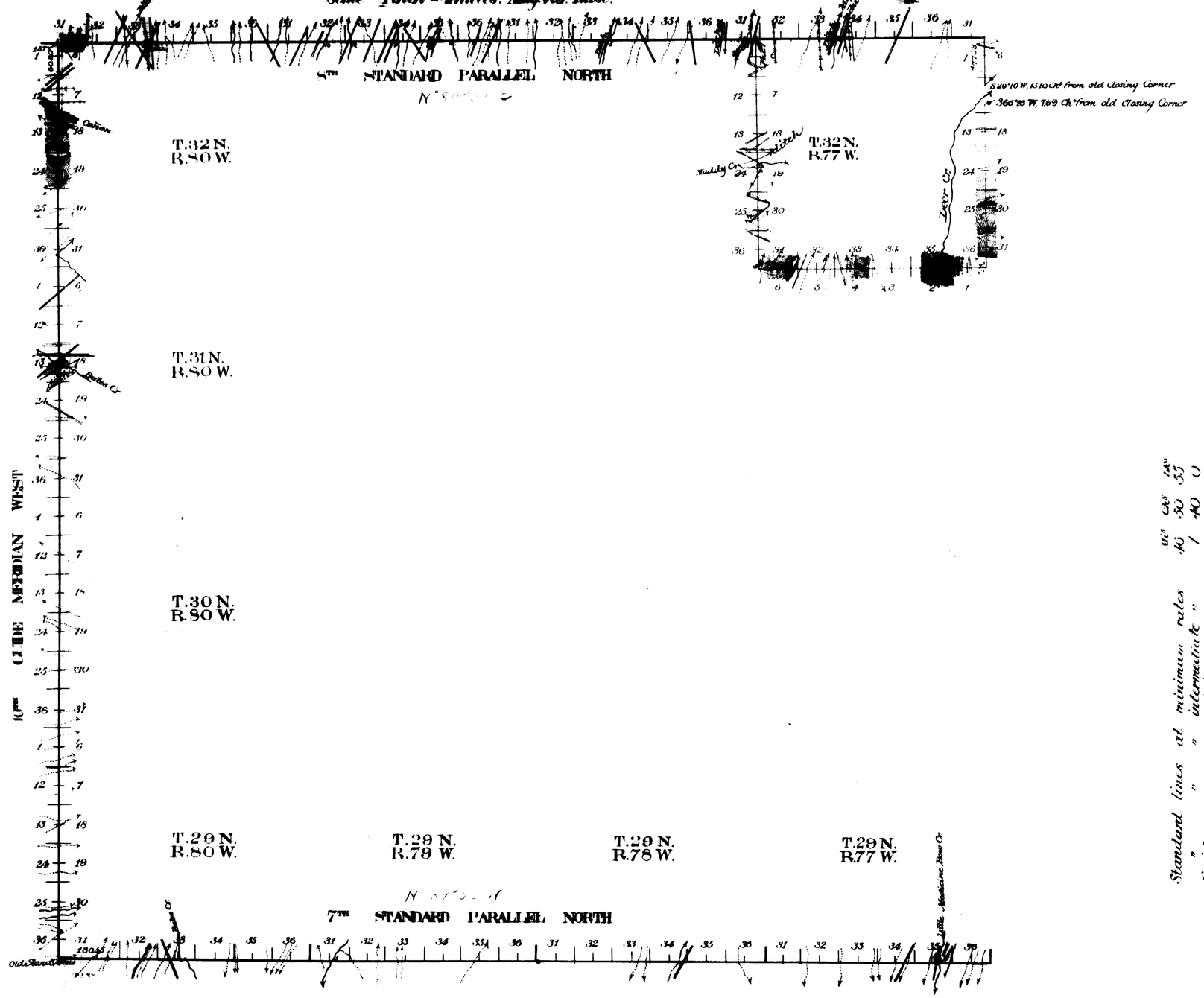

Standard lines at minimum rates	11.8	40.30	14.9	55.0
" " " intermediate "	1	40	15	24
Guide " " minimum "	15	24	15	36
" " " intermediate "	5	36	5	11
Exterior " " minimum "	9	11	27	61
" " " intermediate "	3	61	0	40
Connection " " minimum "		40	11	

Surveys Designated	By Whom Surveyed	Date of Contract 238	Amount of Surveys Mi	Ch	Lk	Date of Survey	Magnetic Declination
Exterior Lines	Wm. O. Owen	June 25, ~~1891~~ 1890	11	72	27	July 5 6, 1891	15° 30' East
7th Stand. Par	" " "	" " "	24	50	55	June 3 6, "	15° 05' "
5th Stand. Par	" " "	" " "	23	40	00	" 11 14 "	15° 48' "
10th Guide Mer	" " "	" " "	23	60	30	" 8 10 "	16° 10' "
Connections	" " "	" " "		40	14		

I hereby certify that the above diagram of the 7th Standard Parallel North in Ranges 77, 78, 79 and 80 West, The 5th Standard Parallel North in Ranges 77, 78, 79 and 80 West, The 10th Guide Meridian West in Townships 29, 30, 31 and 32 North, and the Exterior lines of Township 32 North, Range 77 West of the 6th Principal Meridian in Wyoming, is strictly conformable to the field notes of the survey thereof on file in this office which have been examined and approved.

Surveyor General's Office
Cheyenne, Wyoming. Dec. 1st, 1892

Wm. A. Richards
Surveyor General

2509

ORIGINAL

Accepted September 20, 1919.

RESURVEY

EIGHTH STANDARD PARALLEL NORTH

BY W. H. CLARK, OCTOBER 15-NOVEMBER 16, 1914

Scale: 1 inch to 40 chains

T. 33 N., R. 73 W.

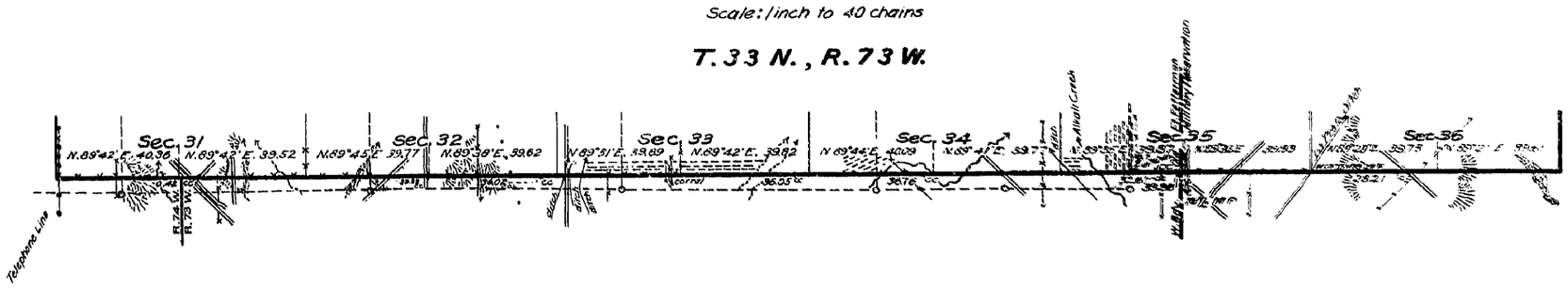

T. 33 N., R. 74 W.

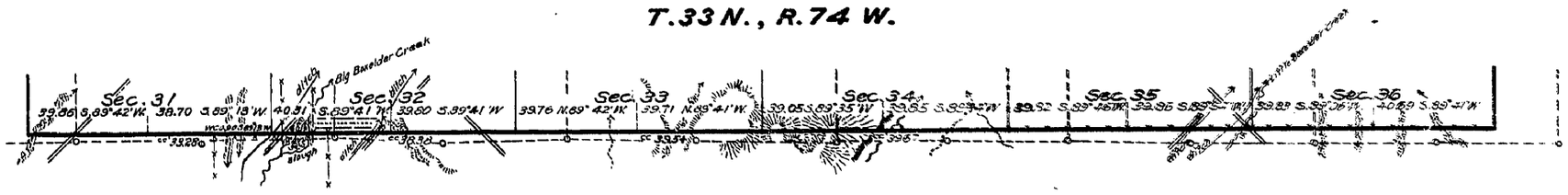

T. 33 N., R. 75 W.

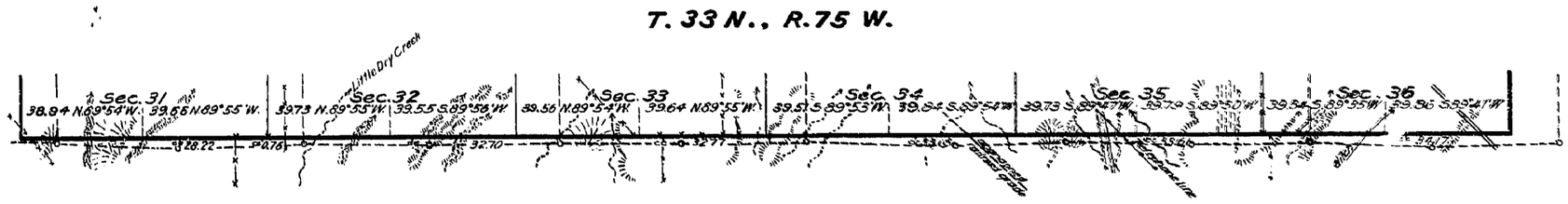

T. 33 N., R. 76 W.

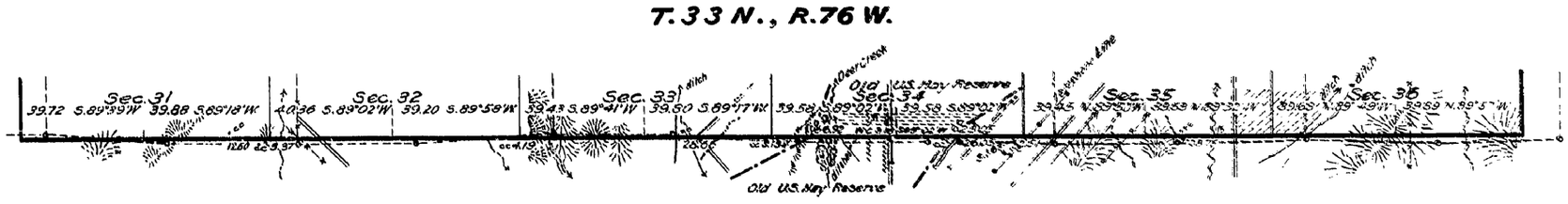

T. 33 N., R. 77 W.

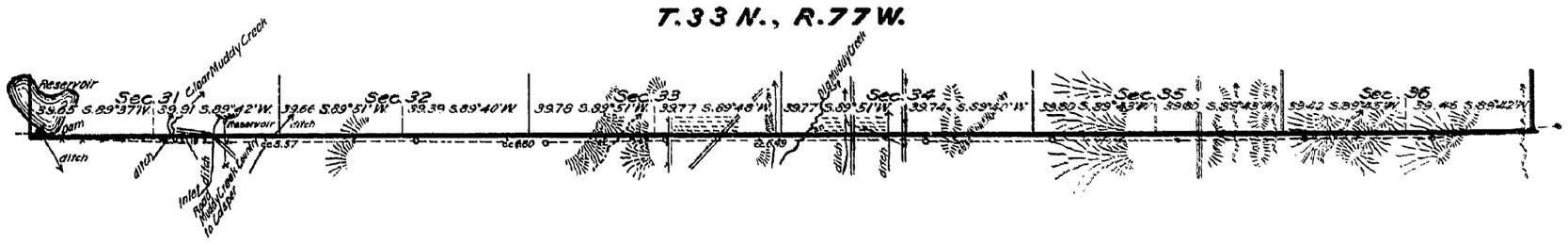

T. 33 N., R. 78 W.

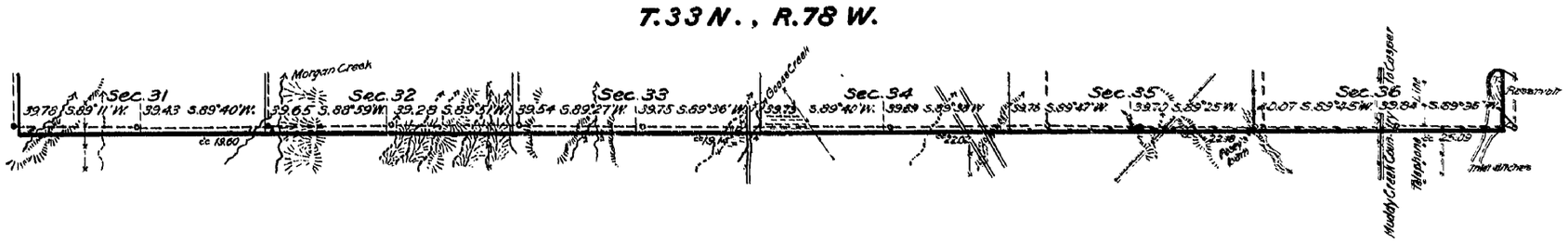

T. 33 N., R. 79 W.

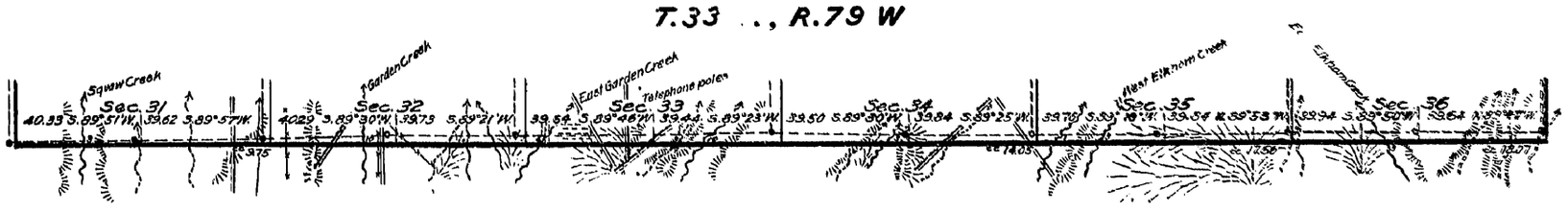

T. 33 N., R. 80 W.

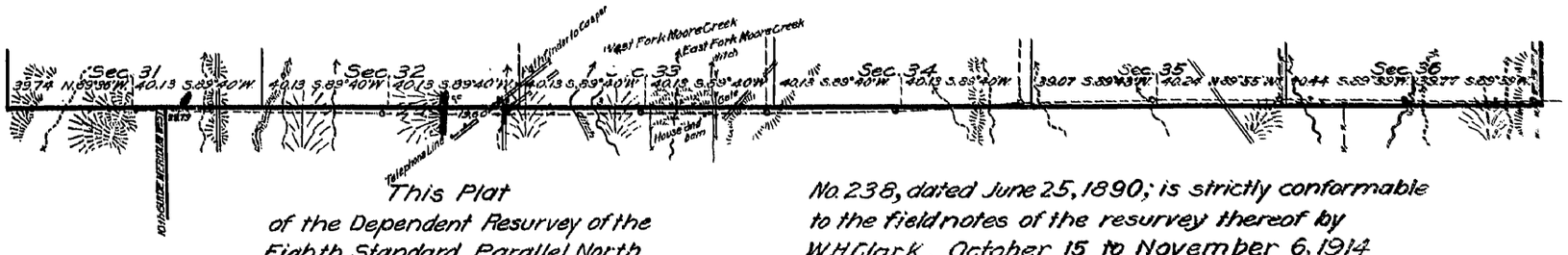

This Plat
of the Dependent Resurvey of the
Eighth Standard Parallel North
through Ranges 73, 74, 75, 76, 77, 78, 79 and 80
West of the Sixth Principal Meridian, Wyoming,
which is a restoration of the original survey thereof, executed by Downey and Grant under Contract No. 109, dated August 12, 1880, and shows the position in relation to same of the obliterated survey of said standard parallel, executed by W. O. Owen, under Contract No. 238, dated June 25, 1890; is strictly conformable to the field notes of the resurvey thereof by W. H. Clark, October 15 to November 6, 1914 executed under instructions dated April 25, 1911
Group 5
which have been examined, approved and filed in this office
U.S. Surveyor General's Office,
Cheyenne, Wyoming,
February 15, 1916.

Charles L. Decker
U.S. Surveyor General

R.M.T.

(20) Ind: yes

2086

Click Here for Field Notes

.91

EXTERIOR LINES.

of Tp's 33 to 36 inclusive, N., R's 73 to 80 inclusive, W. of 6th P.M. Wyo. Ter.

SCALE, 3 MILES TO 1 INCH. MAGNETIC VAR. EAST.

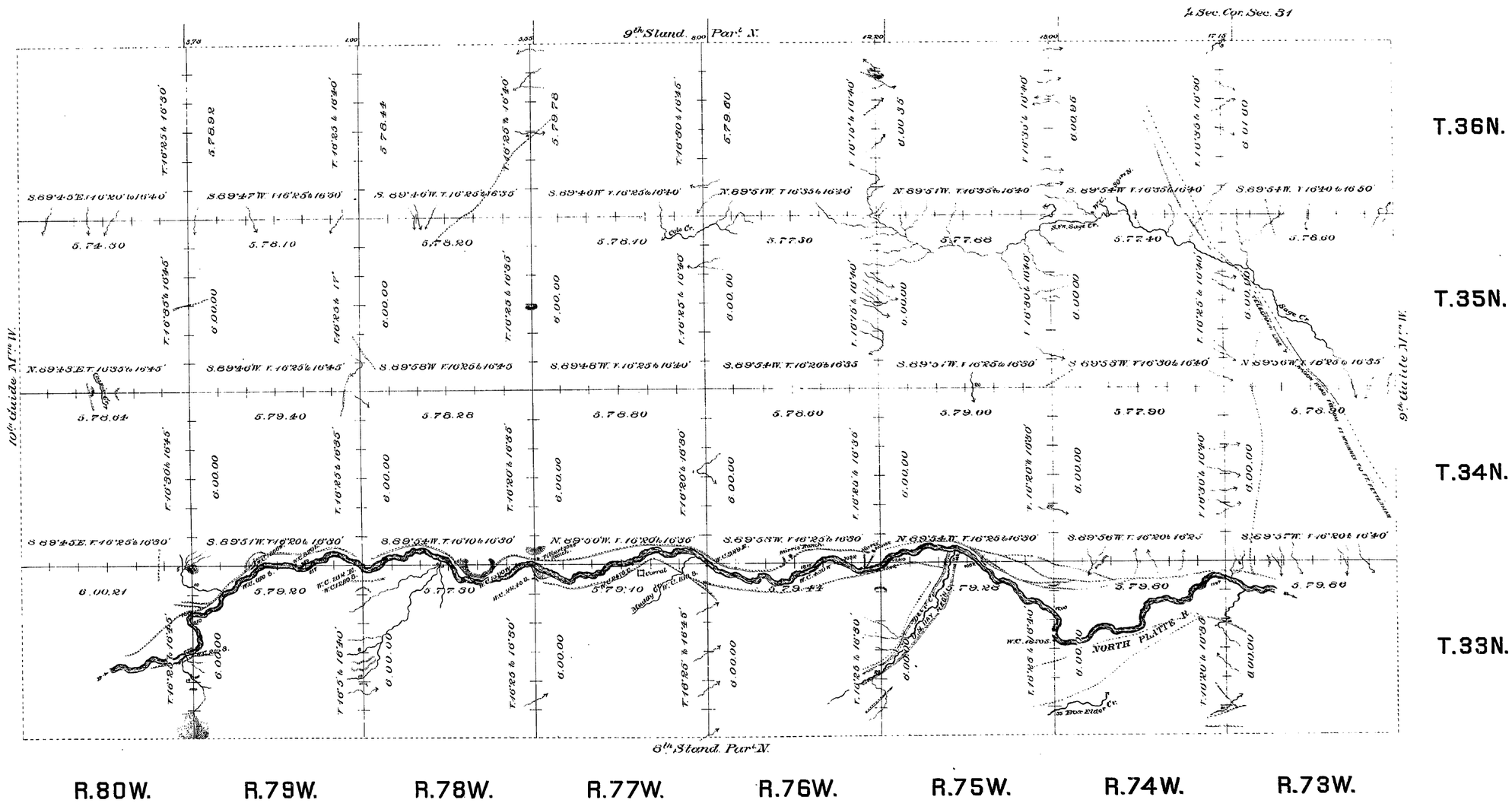

Surveys Designated.	By Whom Surveyed.	Date of Contract.	Amount of Surveys. mls chs lks	When Surveyed.
Exterior lines.	Wm. O. Owen	Sep. 20th 1881	311 43 23	Oct. 18-Nov. 30th 1881
Connections.	" " "	" " "	62 63	" " "

I hereby certify that the above diagram of the Exterior lines of Townships 33 to 36 inclusive, N., Ranges 73 to 80 inclusive, W. of the 6th Principal Meridian, Wyoming Territory, is strictly conformable to the field notes of the survey thereof on file in this Office, which have been examined and approved.

Surveyor General's Office,
Cheyenne Wyoming. June 4th 1883 } Edw. C. David Sur. Genl.

(11)

Click Here for Field Notes

8.

698

8TH STANDARD PARALLEL NORTH

from the 9th to the 10th Guide Meridian West, between Townships 32 and 33 North.

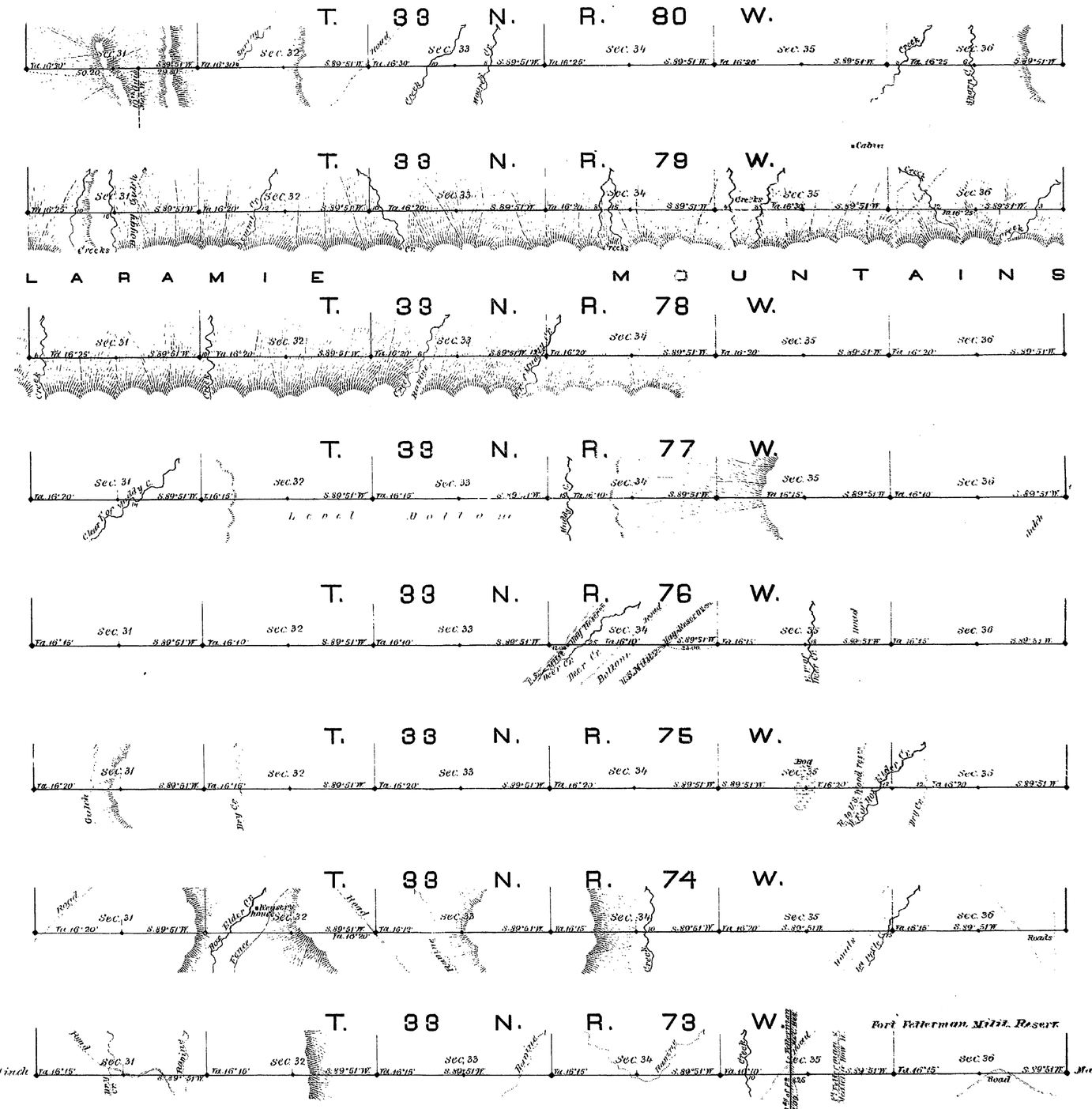

13TH STANDARD PARALLEL NORTH

between Townships 52 & 53 North, Range 83 West of the 6th Principal Meridian.

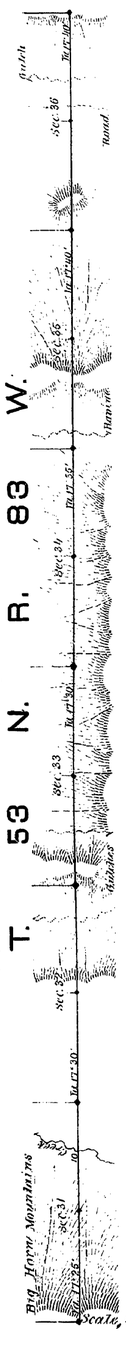

12TH STANDARD PARALLEL NORTH

from the 10th Guide Meridian West, between Townships 48 & 49 North, Ranges 81 & 82 West of the 6th P. M.

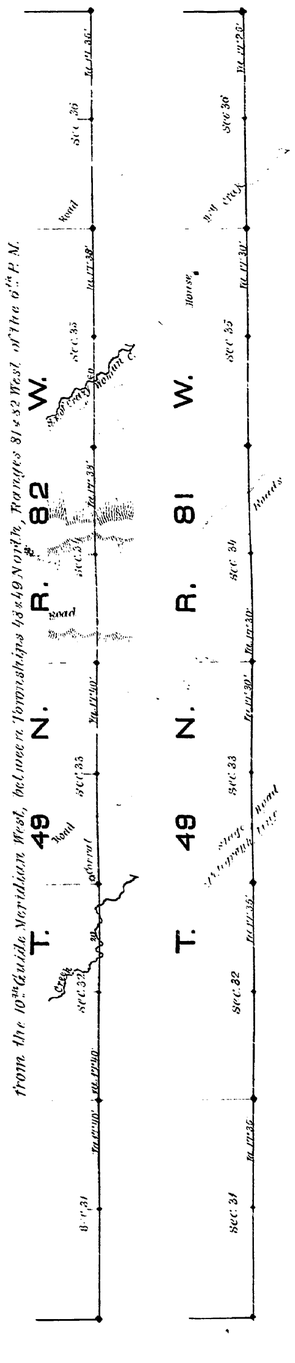

Surveys designated	By whom surveyed	Date of contract	Amount of surveys mls.	chs.	lks.	When surveyed
8th & 13th St. Par. N.	Downey & Grant	Aug. 17, 1880	66	0	0	Sept. & Oct., 1880

I hereby certify that the above diagram of the 8th Standard Parallel North, from the 9th to the 10th Guide Mer. W. betw. Tps. 32 & 33 N., Rs. 73 to 80 W. inclusive; the 12th Stand. Paral. North, from the 10th Guide Mer. West, betw. Tps. 48 & 49 N., Ranges 81 & 82 West, and the 13th Stand. Par. North, betw. Tps. 52 & 53 N., Range 83 West of the 6th Princ. Meridian, Wyo. Ter. is strictly conformable to the field notes of the survey thereof on file in this office, which have been examined and approved.

Surveyor General's Office

Cheyenne, Wyo. March, 12, 1881.

Edw. C. Faird

Surveyor General.