(16)

Click Here for Field Notes

94

1528

# TOWNSHIP Nº 34 NORTH, RANGE Nº 72 WEST OF SIXTH PRINCIPAL MERIDIAN




Meanders of

| Posts | Courses | Ch^s Lks | Posts | Courses | Ch^s Lks | Posts | Courses | Ch^s Lks |
|---|---|---|---|---|---|---|---|---|
| | | | | | | | | |

Total number of Acres 23,130.49

| Surveys Designated | By Whom Surveyed | Date of Contract | Amount of Surveys M^ls | Ch^s | Lks | When Surveyed | Magnetic Variation |
|---|---|---|---|---|---|---|---|
| | | | | | | May 31 1882 | |
| S E & N Township lines | W. H. Proctor | May 15, 1882 | 17 | 93 | 63 | June 1 & 3, 1882 | 16° 15' East |
| Subdivisions | J. E. Porter | " " " | 60 | 9 | 33 | Dec 5 & 11 1882 | 16° " |
| Connections | | | | | | | |
| 9th Guide N^th W | M^c Carthy & Moore | Febr 2, 1881 | 6 | 00 | 00 | Febr 15, 1881 | |

The above Map of Township Nº 34 North of Range Nº 72 West of the Sixth Principal Meridian in Wyoming Territory is strictly conformable to the field notes of the survey thereof on file in this Office, which have been examined and approved

Surveyor Generals Office,
Cheyenne Wyoming
January 25th 1883

Edw. C. Dawes
Chief Clerk

A. Gast & Co., St. Louis Mo.

1135

34 - 72

(18) Indexed

1783

65

# EXTERIOR LINES.

Scale; 3 miles to 1 inch. Magnetic Variation East.

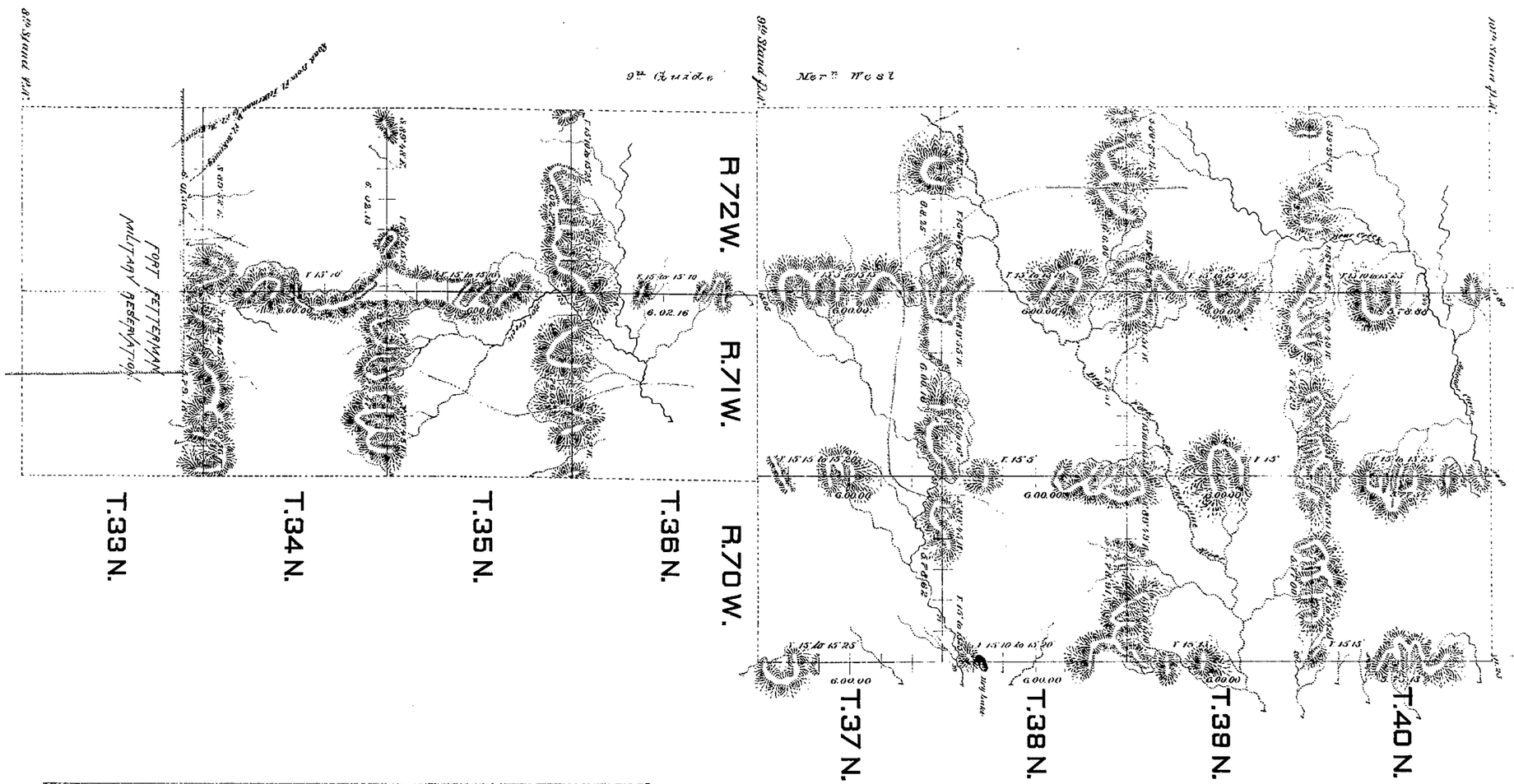


| Surveys Designated | By Whom Surveyed | Date of Contract | Amount of Surveys Mls. | Chs | Lks | When Surveyed |
|---|---|---|---|---|---|---|
| Exteriors | W. H. Proctor | May 15, 1882 | 180 | 50 | 73 | May 29-July 5, 1882 |
| Connections | " " " | " " " | | 58 | 20 | " " " |

I hereby certify that the above map of the exterior lines of Townships No. 33, 34, 35, and 36 North, Ranges 71 and 72 West and Townships No. 37, 38, 39, and 40 North, Ranges 70, 71, and 72 West of the Sixth Principal Meridian-Wyoming Territory; is strictly conformable to the field notes of the survey thereof on file in this office, which have been examined and approved.

Surveyor General's Office
Cheyenne Wyo.
March 14th 1883

Edw. C. David
Surveyor General.

1297

1108

**Click Here for Field Notes**

62

# 9TH GUIDE MERIDIAN WEST.

from the 8th to the 10th Standard Parallel North, between Ranges 72 & 73 West of the 6th prin.l Mer.n Wyo. Ter.

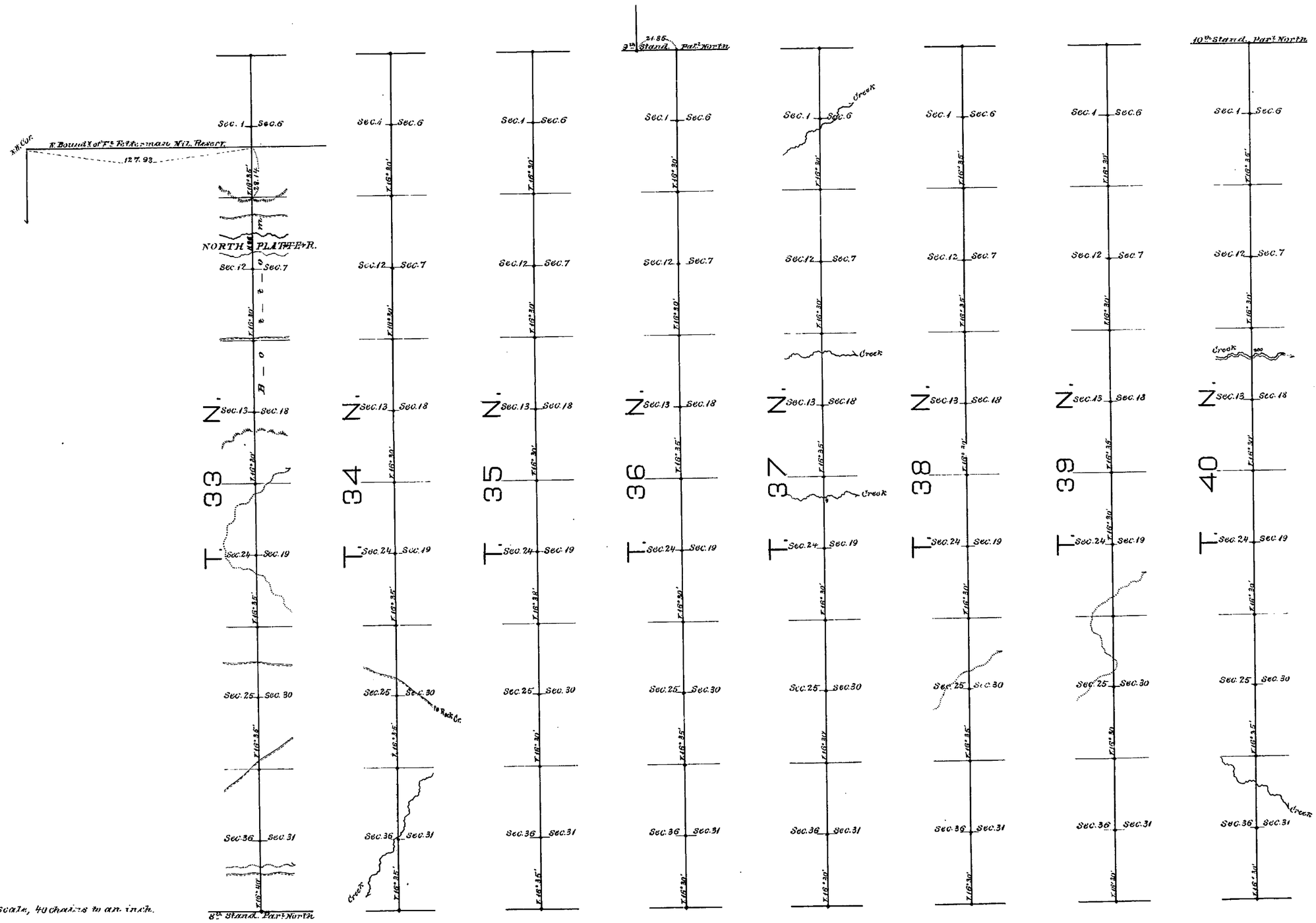


Scale, 40 chains to an inch.

Magnetic Variat.n East.—

| Surveys Designated. | By whom. surveyed | Date of Contract. | Amount of Surveys. | | | When Surveyed |
|---|---|---|---|---|---|---|
| | | | mile. | Chs. | Lks. | |
| 9th Guide Mer.n West. | McCarthy & Moore | Febr. 2, 1881 | 48 | 0 | 0 | February 14-18, 1881 |
| Connections | " " " | " " " | | 21 | 85 | " " 15th " |

I hereby certify that the above diagram of the 9th Guide Meridian West, from the 8th to the 10th Standard Parallel North, between Ranges 72 & 73 West of the 6th Principal Meridian, Wyoming Territory is strictly conformable to the field-notes of the survey thereof on file in this Office, which have been examined & approved.

Surveyor Generals Office,
Cheyenne, Wyo. July 24th 1882.

Edw. C. Dawes
Surveyor General.

733