Click Here for Field Notes

1519

TOWNSHIP Nº 35 NORTH, RANGE Nº 71 WEST OF SIXTH PRINCIPAL MERIDIAN

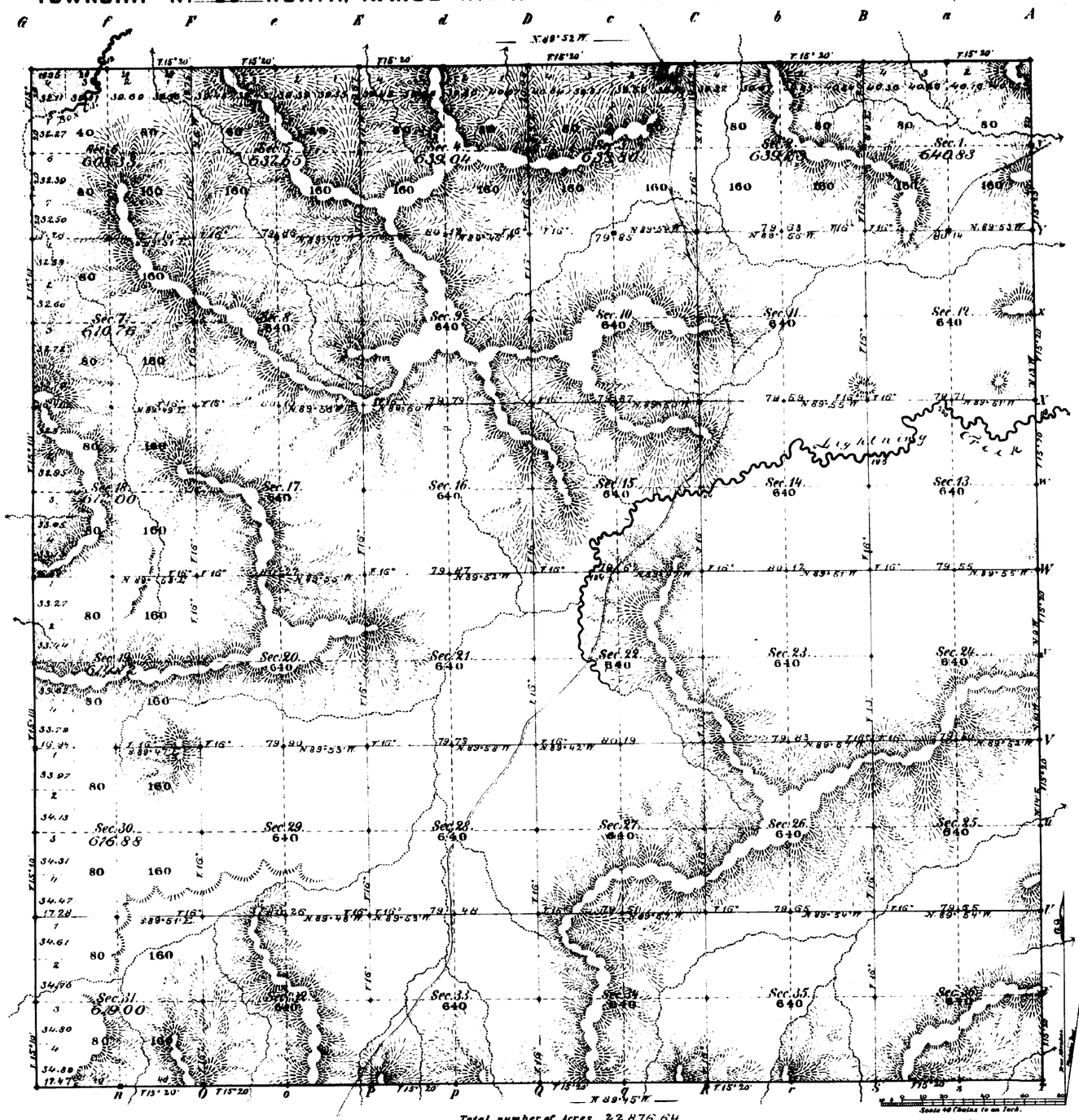

Meanders of								
Posts	Courses	Ch^s Lk^s	Posts	Courses	Ch^s Lk^s	Posts	Courses	Ch^s Lk^s

Total number of Acres 22,876.64

	Surveys Designated	By Whom Surveyed	Date of Contract	Amount of Surveys Mi^s	Ch^s	Lk^s	When Surveyed	Magnetic Declination
S.W.cor.	Township lines	W H Proctor	May 15, 1882	17	73	52	June 2, 5 & 6, 1882	15° 15' East
	Subdivisions	J. E. Porter	" " "	59	58	63	Sept. 18-25, 1882	16° " "
	Connections							
	E. Township line	S. A. Watson	June 25, 1881	6	00	00	Aug. 26, 1881	—

The above Map of Township Nº 35 North of Range Nº 71 West of the Sixth Principal Meridian in Wyoming Territory is strictly conformable to the field notes of the survey thereof on file in this Office, which have been examined and approved

Surveyor General's Office,
Cheyenne, Wyoming
January 25th 1883.

Edw. C. Davis
Dep. Surv. Gen.l

A. Gast & Co. St. Louis Mo

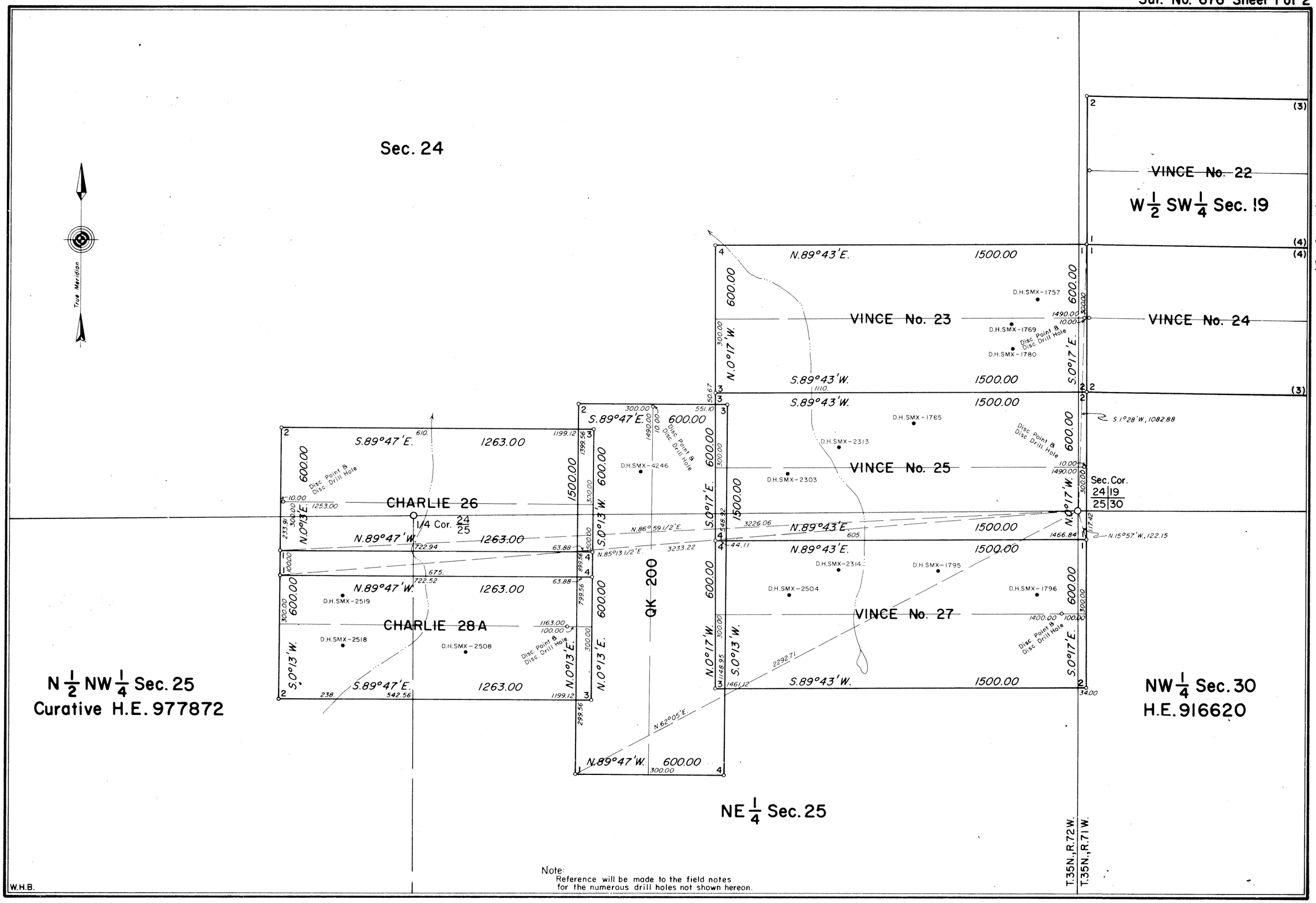

Note:
Reference will be made to the field notes for the numerous drill holes not shown hereon.

676-1

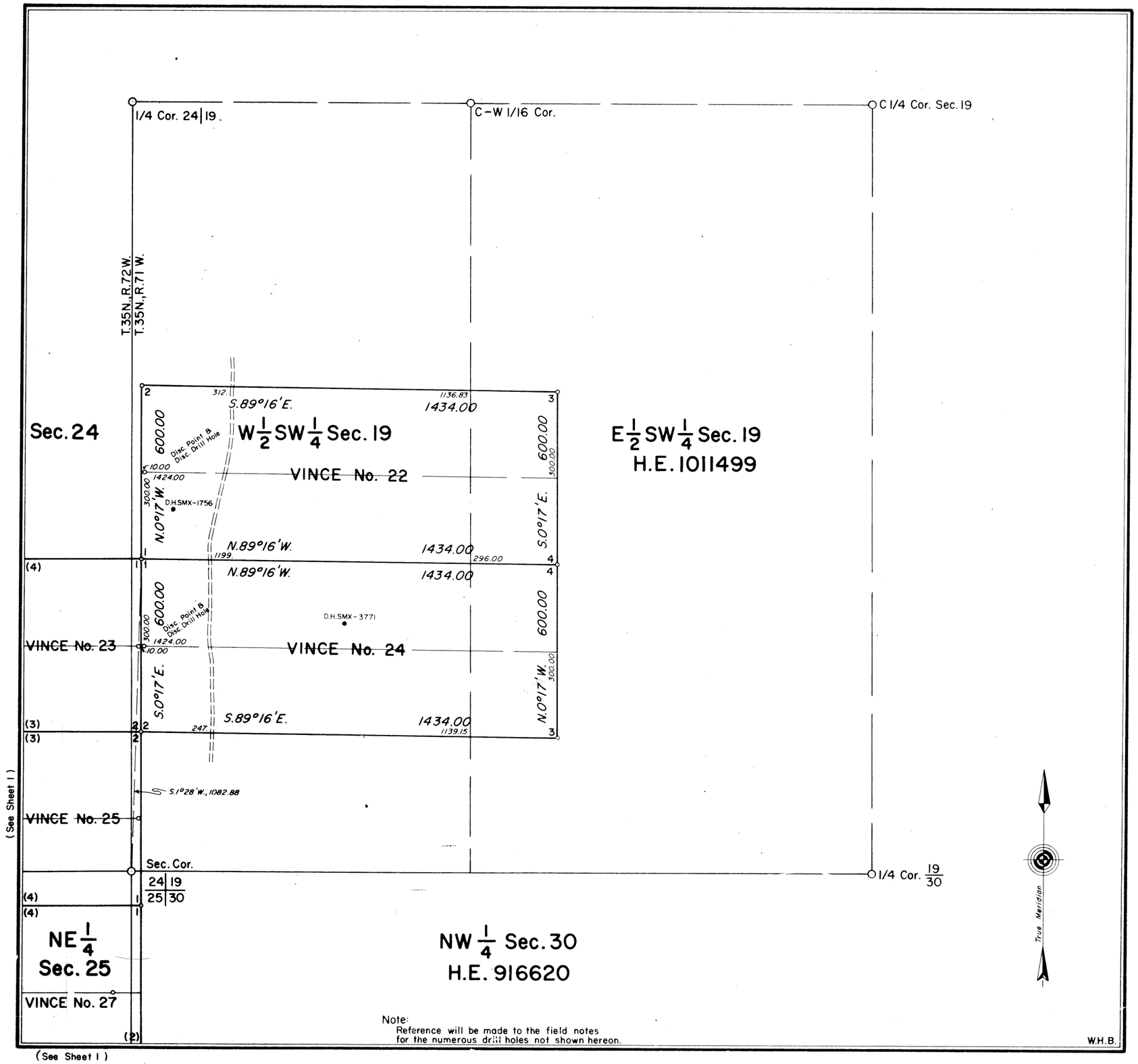

Note:
Reference will be made to the field notes for the numerous drill holes not shown hereon.

MINERAL SURVEY NO. 676 WYOMING

CLAIM OF

TETON EXPLORATION DRILLING COMPANY, INC.

KNOWN AS THE

VINCE Nos. 22 to 25 & 27, CHARLIE 26 & 28A AND QK 200 LODES

SITUATE IN
Secs. 19 & 30, T. 35 N., R. 71 W., 6 th P.M.
Secs. 24 & 25, T. 35 N., R. 72 W., 6 th P.M.
CONVERSE COUNTY
Lat. 42° 59' N., Long. 105° 26' W., at Cor. No. 1, Vince No. 25

0 50 100 200 300 400 500 600
Feet
Magnetic Declination, 14° E.

Surveyed, July 1, 1971 to November 24, 1971
By William G. Ladd, Mineral Surveyor

UNITED STATES DEPARTMENT OF THE INTERIOR
BUREAU OF LAND MANAGEMENT

Cheyenne, Wyoming *February 13, 1973*

I hereby certify that this plat of Mineral Survey No. 676, Wyoming, is strictly conformable to the field notes of said survey which have been examined and approved.

Richard L. Oakes
Chief, Branch of Cadastral Surveys

676-2

(18) Indexed

1783

Click Here for Field Notes

65

EXTERIOR LINES.

Scale; 3 miles to 1 inch. *Magnetic Variation East.*

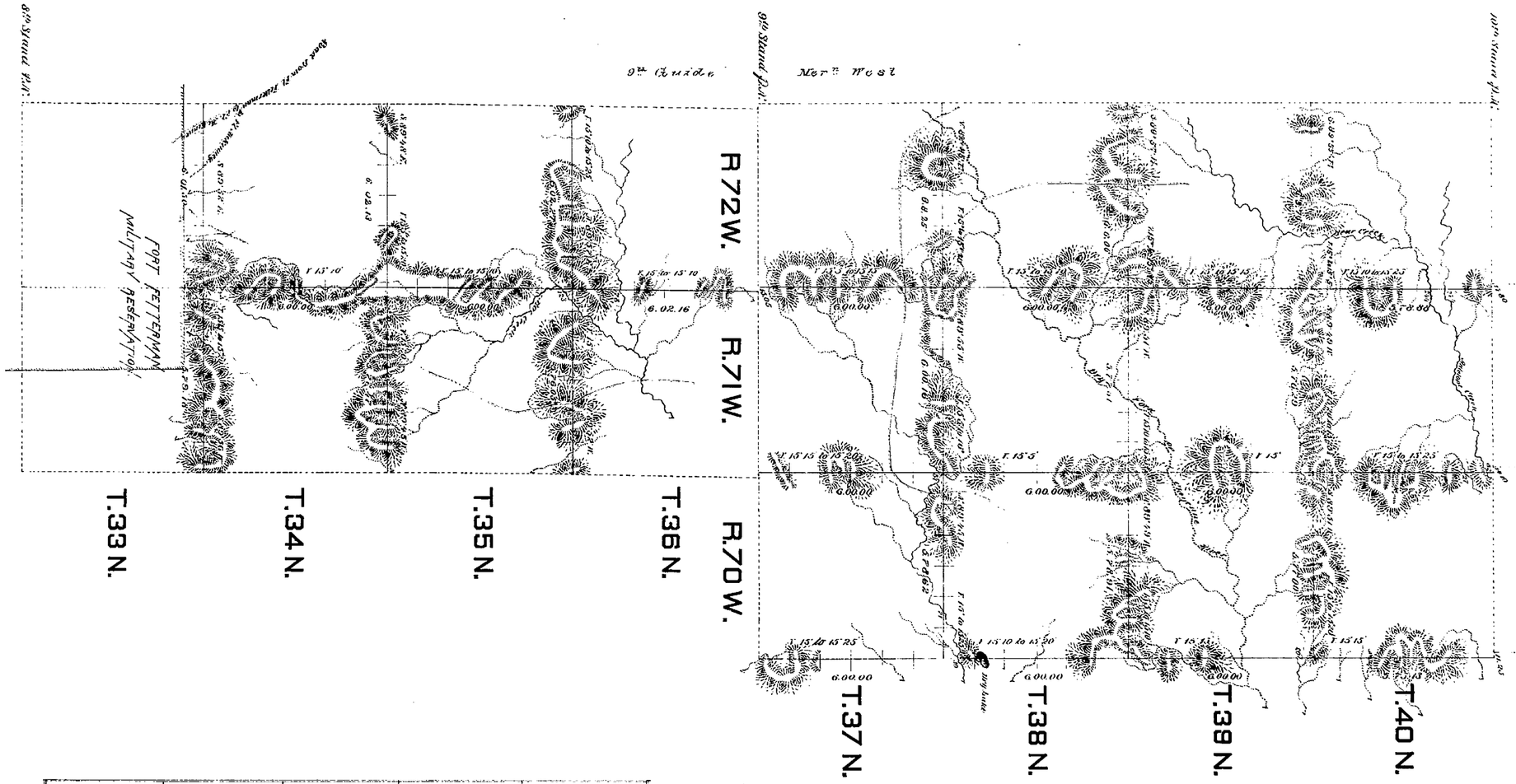

Surveys Designated	By Whom Surveyed	Date of Contract	Amount of Surveys Mls.	Chs	Lks	When Surveyed
Exteriors	W.H. Proctor	May 15, 1882	180	50	73	May 29 - July 5, 1882
Connections	" " "	" " "		58	20	" " "

I hereby certify that the above map of the exterior lines of Townships No. 33, 34, 35, and 36 North, Ranges 71 and 72 West and Townships No. 37, 38, 39, and 40 North, Ranges 70, 71, and 72 West of the Sixth Principal Meridian - Wyoming Territory; is strictly conformable to the field notes of the survey thereof on file in this office, which have been examined and approved.

Surveyor General's Office
Cheyenne Wyo.
March 14, 1883

Edw. C. Dawes
Surveyor General.

1297