(20)

2034

Click Here for Field Notes

71

TOWNSHIP No. 35 NORTH, RANGE No. 73 WEST of the 6th Principal MERIDIAN.

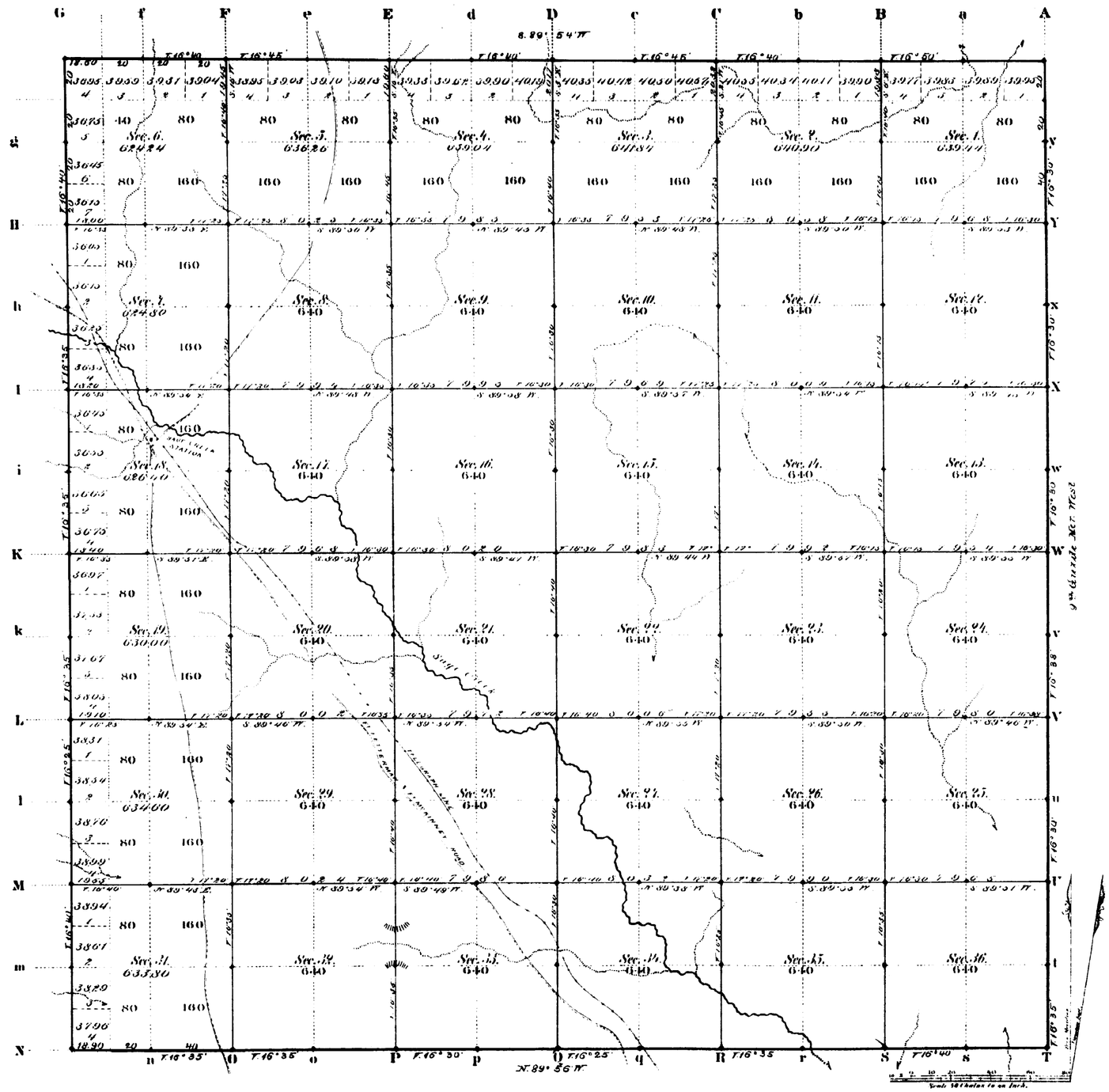

Total number of Acres 22971.32

Surveys Designated	By Whom Surveyed	Date of Contract	Amount of Surveys Mile	Chs	Lks	When Surveyed	Magnetic Declination
S.W., & N. Township lines	Wm. O. Owen	Sept. 20, 1881	17.	77.	50	Oct. 20, & 21, 1881	16° 36' East
Subdivisions	- - -	- - -	59	70.	2.	July 17 & 22, 1882	16° 50' -
Connections							
9th Guide M. W.	McCarthy & Moore	Febr. 2, 1881	6	00	00	Febr. 15, 1881	

The above Map of Township No. 35 North Range No. 73 West of the Sixth Principal Meridian Wyoming Territory is strictly conformable to the field notes of the survey thereof on file in this Office, which have been examined and approved

Surveyor General's Office,
Cheyenne, Wyoming
June 4th 1883

Edw. A. Davis
Surv. Gen.l

1483

A. Gast & Co. St. Louis Mo.

35 - 73

(20)
Field Nos
2086

EXTERIOR LINES.

of Tp's 33 to 36 inclusive, N., R's 73 to 80 inclusive, W. of 6th P.M. Wyo. Ter.

SCALE, 3 MILES TO 1 INCH. MAGNETIC VAR. EAST.

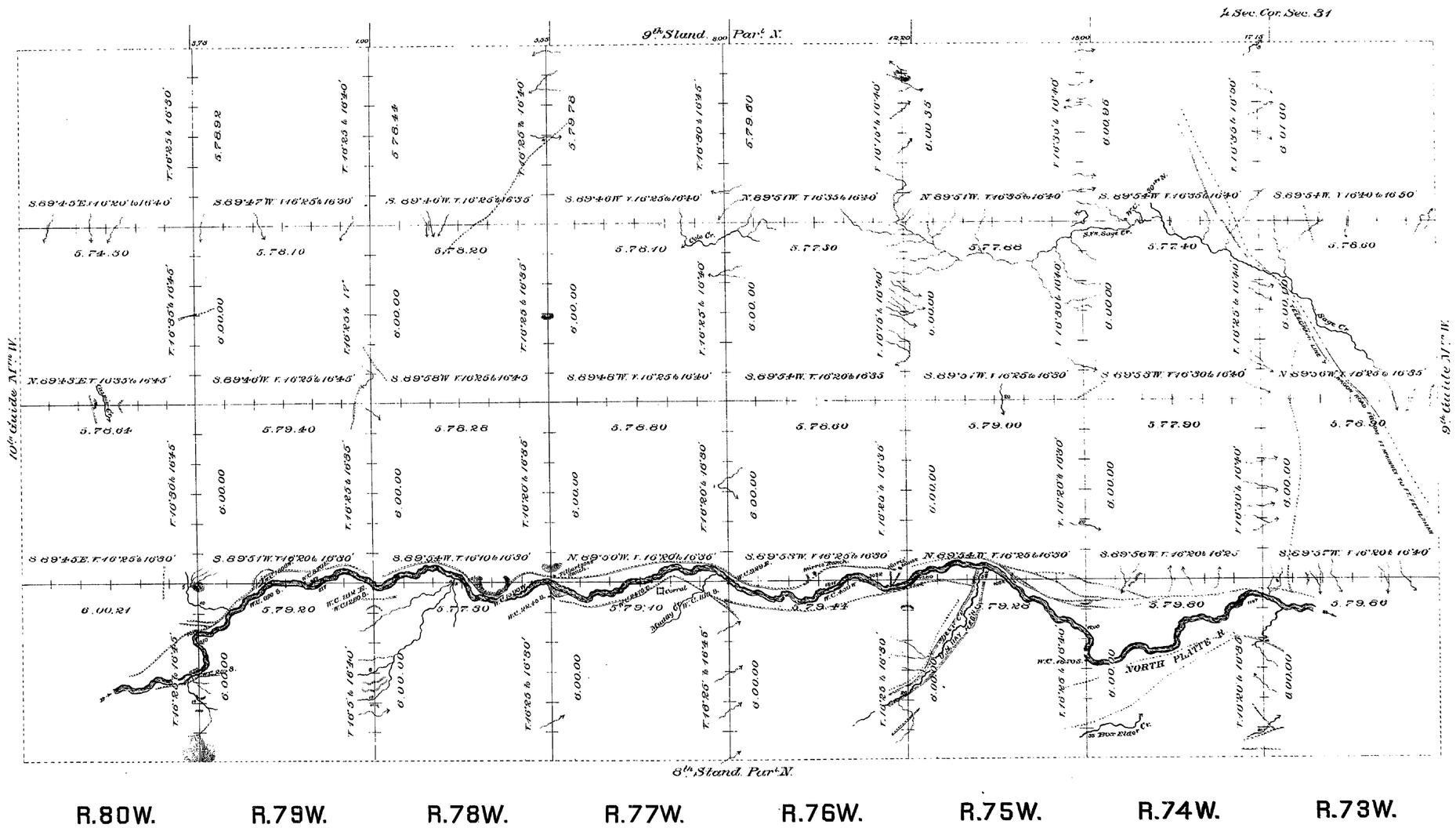

Surveys Designated.	By Whom Surveyed.	Date of Contract.	Amount of Surveys.			When Surveyed.
			mls	chs	lks	
Exterior lines.	Wm O. Owen	Sep. 20th 1881	311	43	23	Oct. 18-Nov. 30th 1881
Connections.	" " "	" " "		62	03	" " "

I hereby certify that the above diagram of the Exterior lines of Townships 33 to 36 inclusive, N., Ranges 73 to 80 inclusive, W. of the 6th Principal Meridian, Wyoming Territory, is strictly conformable to the field notes of the survey thereof on file in this Office, which have been examined and approved.

Surveyor General's Office,
Cheyenne Wyoming, June 4th 1883 } Edw. C. Dawes Sur. Gen.
"

Indexed

1108

Click Here for Field Notes

62

9TH GUIDE MERIDIAN WEST.

from the 8th to the 10th Standard Parallel North, between Ranges 72 & 73 West of the 6th prin.l Mer.n Wyo. Ter.

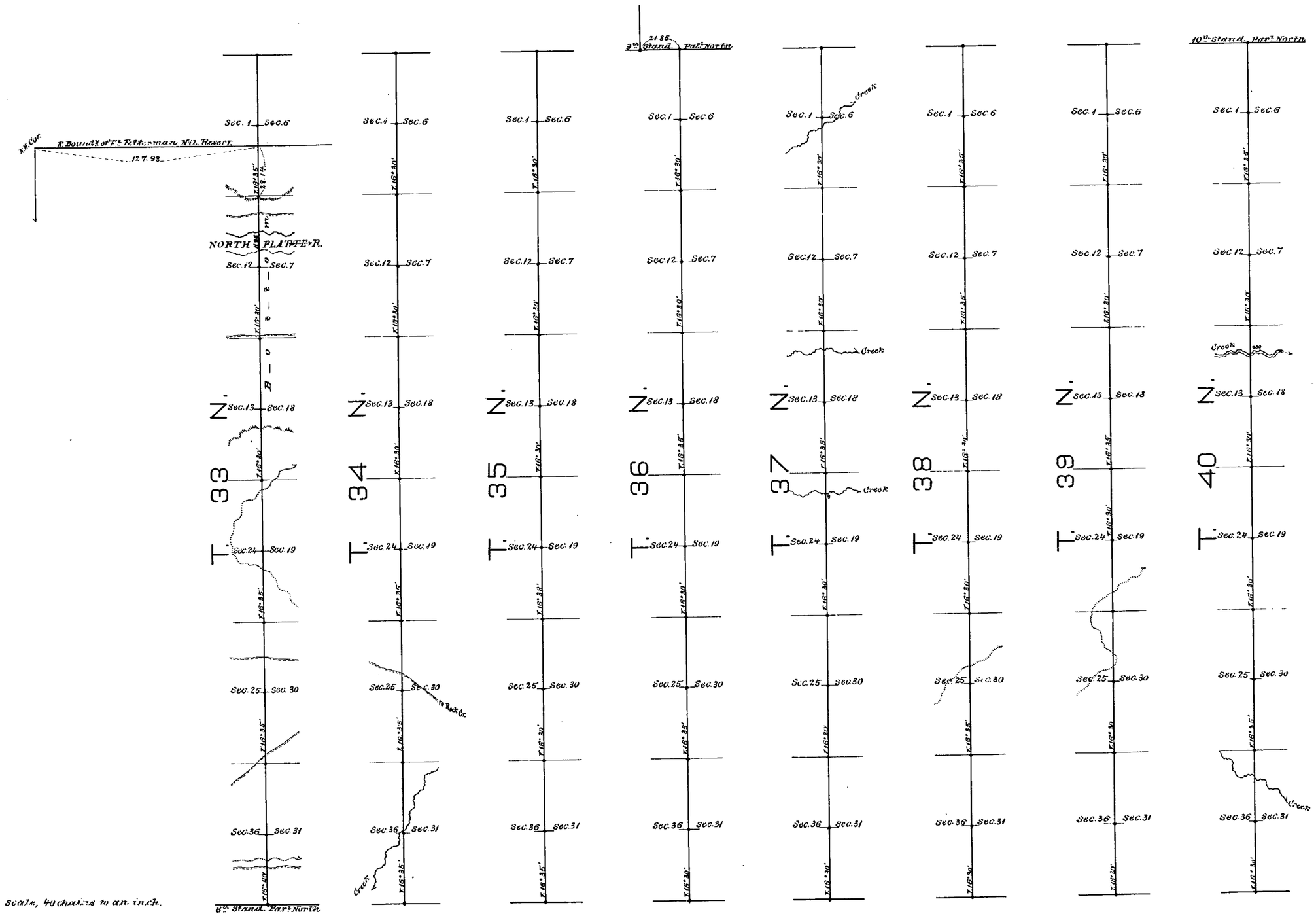

Surveys Designated	By whom surveyed	Date of Contract	Amount of Surveys mile.	chs.	lks.	When Surveyed
9th Guide Mer. West	McCarthy & Moore	Febr. 2, 1881	48	0	0	February 14-18, 1881
Connections	" " "	" " "		21	85	" " 15th "

I hereby certify that the above diagram of the 9th Guide Meridian West, from the 8th to the 10th Standard Parallel North, between Ranges 72 & 73 West of the 6th Principal Meridian, Wyoming Territory is strictly conformable to the field-notes of the survey thereof on file in this Office, which have been examined & approved.

Surveyor General's Office,
Cheyenne, Wyo. July 24th 1882.

Edw. C. Dawes
Surveyor General.

793