8187

Click Here for Field Notes

ORIGINAL

TOWNSHIP 35 NORTH, RANGE 75 WEST, OF THE SIXTH PRINCIPAL MERIDIAN, WYOMING.

DEPENDENT RESURVEY

ENLARGED DIAGRAM "A"

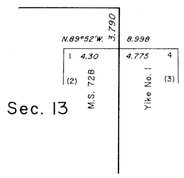

ENLARGED DIAGRAM "B"

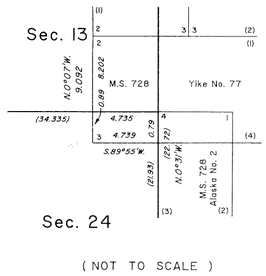

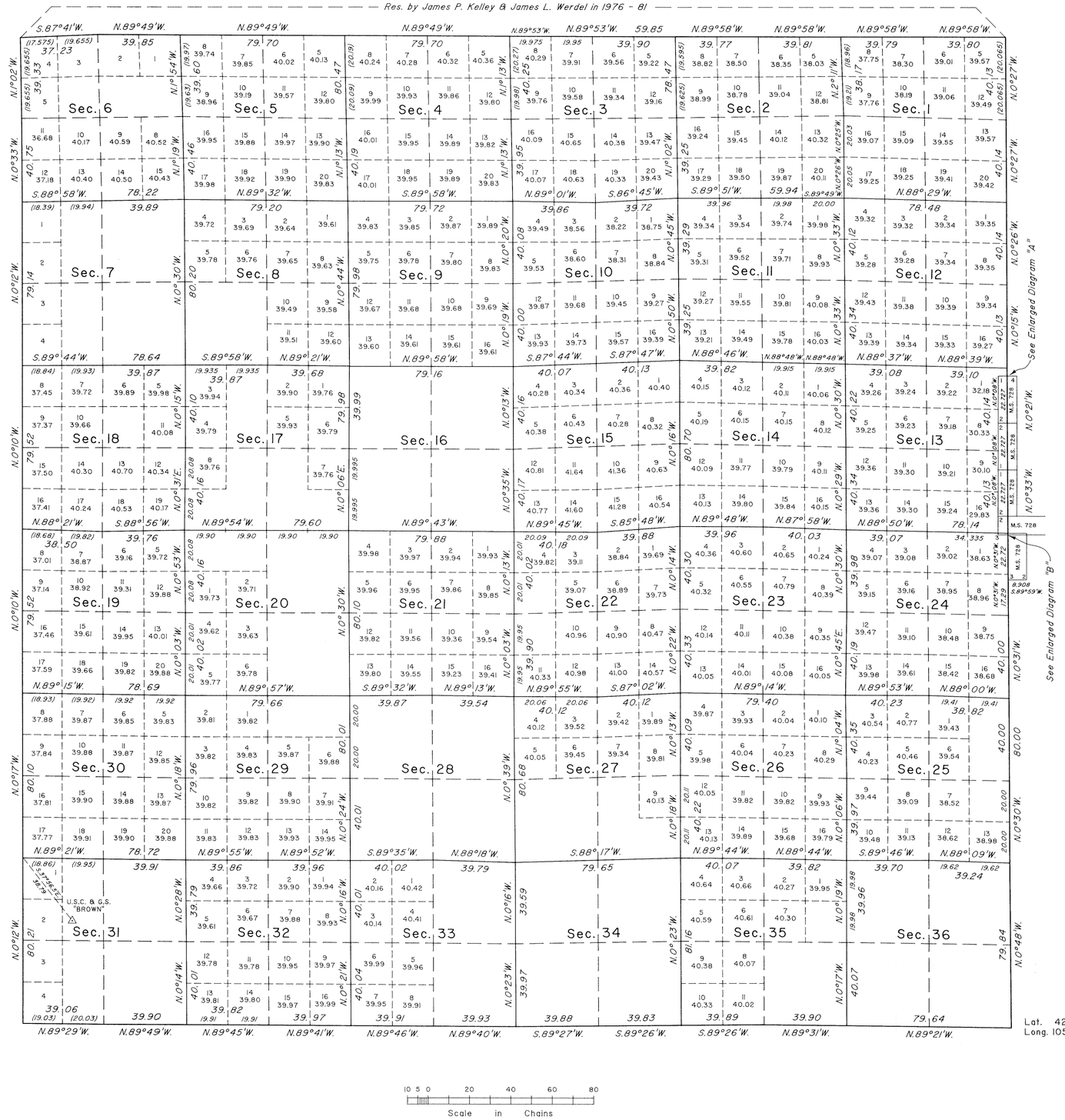

Lat. 42°57'13.4"N.
Long. 105°47'22.6"W.
NAD 27

A history of surveys is contained in the field notes.

This plat represents the dependent resurvey of the south, east and west boundaries, and the subdivisional lines and a portion of Mineral Survey No. 728, designed to restore the corners in their true original locations according to the best available evidence, T. 35 N., R. 75 W., Sixth Principal Meridian Wyoming.

Certain modified lots and areas shown hereon pertain to Federal interest estate only. Except as indicated hereon, the lottings and areas are as shown on the plat approved June 4, 1883.

Survey executed by William H. Herbst and Lynn A. Forbes, Cadastral Surveyors, beginning September 15, 1987, and completed November 10, 1987, pursuant to Special Instructions dated April 3, 1987, for Group No. 501, Wyoming.

UNITED STATES DEPARTMENT OF THE INTERIOR
BUREAU OF LAND MANAGEMENT

Cheyenne, Wyoming September 29, 1997

This plat is strictly conformable to the approved field notes, and the survey, having been correctly executed in accordance with the requirements of law and the regulations of this Bureau, is hereby accepted.

For the Director

John P. Lee

Chief Cadastral Surveyor for Wyoming

W.H.B.

1490 A

OFFICIALLY FILED: November 7, 1997

(20)

Click Here for Field Notes

2042

78

TOWNSHIP No. 35 NORTH. RANGE No. 75 WEST of the 6th Principal MERIDIAN.



Total number of Acres 22983.45

Surveys Designated	By Whom Surveyed	Date of Contract	Amount of Surveys Miles	Chs	Lks	When Surveyed	Magnetic Declination
Township lines	Wm O. Owen	Sept. 20. 1881	23	76	88	Oct. 10 and Nov. 2 & 3, 1881	16° 32' East
Subdivisions	"	July 15th 1882	59	73	02	Aug. 10 & 24 1882	16° 35' "
Corrections							

The above Map of Township No. 35 North Range No. 75 West of the Sixth Principal Meridian Wyoming Territory is strictly conformable to the field notes of the survey thereof on file in this Office, which have been examined and approved

Surveyor General's Office,
Cheyenne Wyoming
June 4th 1883

Edw. C. Dawes
Surv. Gen.l

A. Gast & Co. St. Louis Mo.

1490

35 - 75

7649

Sur. No. 728 Sheet 1 of 6

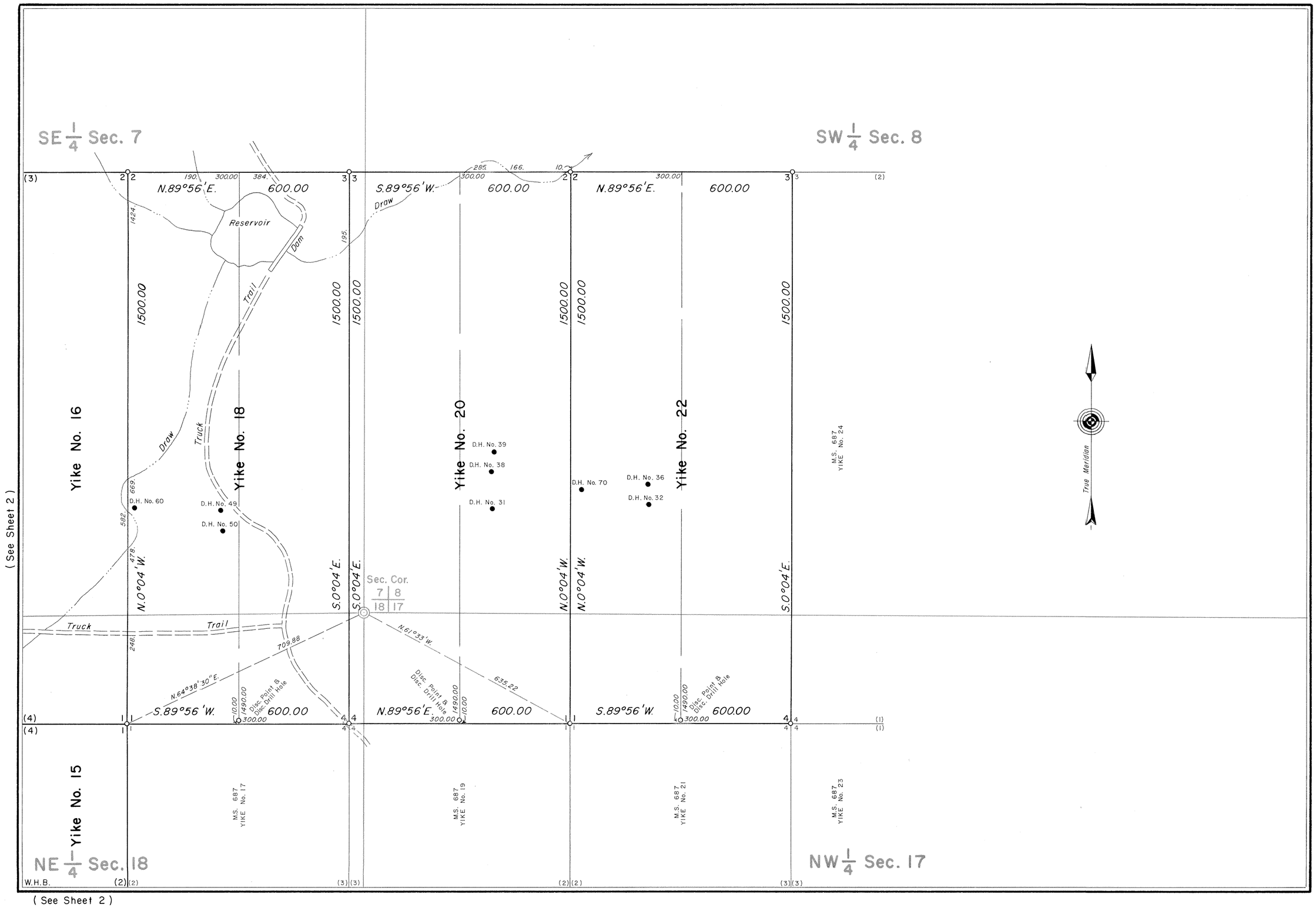

(See Sheet 2)

728-1

(See Sheet 4)(See Sheet 3)

(See Sheet 4)

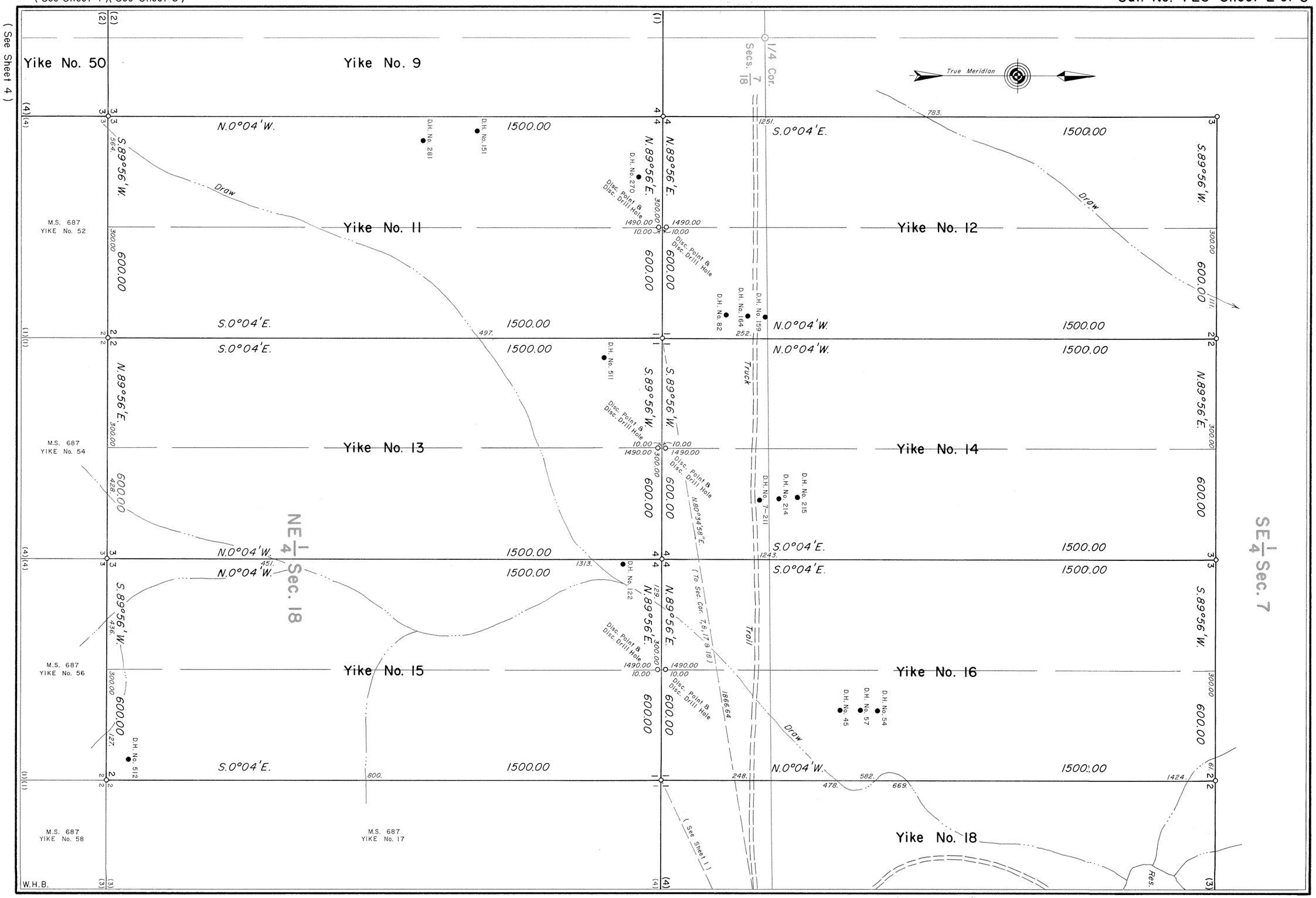

(See Sheet 1)

7651

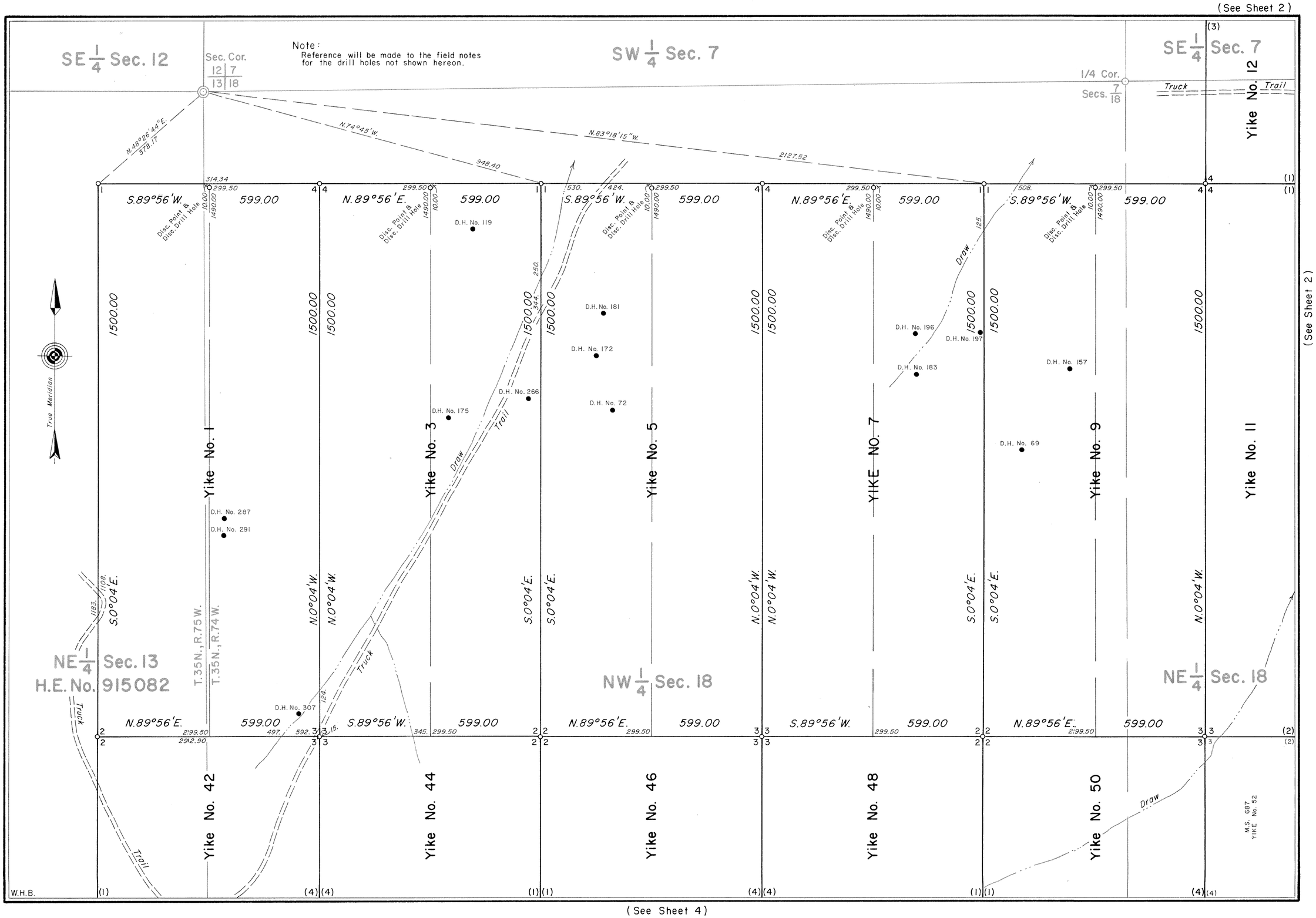
SE 1/4 Sec. 12
Sec. Cor. 12 7 / 13 18
Note: Reference will be made to the field notes for the drill holes not shown hereon.
SW 1/4 Sec. 7
SE 1/4 Sec. 7
1/4 Cor. Secs. 7/18
Truck Trail
Yike No. 12
N.48°26'44"E. 378.17
N.74°45'W. 948.40
N.83°18'15"W. 2127.52
S.89°56'W.
N.89°56'E.
599.00
1500.00
Disc. Point & Disc. Drill Hole
D.H. No. 119
D.H. No. 181
D.H. No. 172
D.H. No. 266
D.H. No. 72
D.H. No. 175
D.H. No. 196
D.H. No. 197
D.H. No. 183
D.H. No. 157
D.H. No. 69
D.H. No. 287
D.H. No. 291
D.H. No. 307
Draw
Trail
Truck
True Meridian
Yike No. 1
Yike No. 3
Yike No. 5
YIKE NO. 7
Yike No. 9
Yike No. 11
Yike No. 42
Yike No. 44
Yike No. 46
Yike No. 48
Yike No. 50
S.0°04'E.
N.0°04'W.
T.35N., R.75W.
T.35N., R.74W.
NE 1/4 Sec. 13
H.E. No. 915082
NW 1/4 Sec. 18
NE 1/4 Sec. 18
M.S. 687
YIKE No. 52
W.H.B.
(See Sheet 2)
(See Sheet 4)

728-3

7652

Sur. No. 728 Sheet 4 of 6

(See Sheet 3)(See Sheet 2)

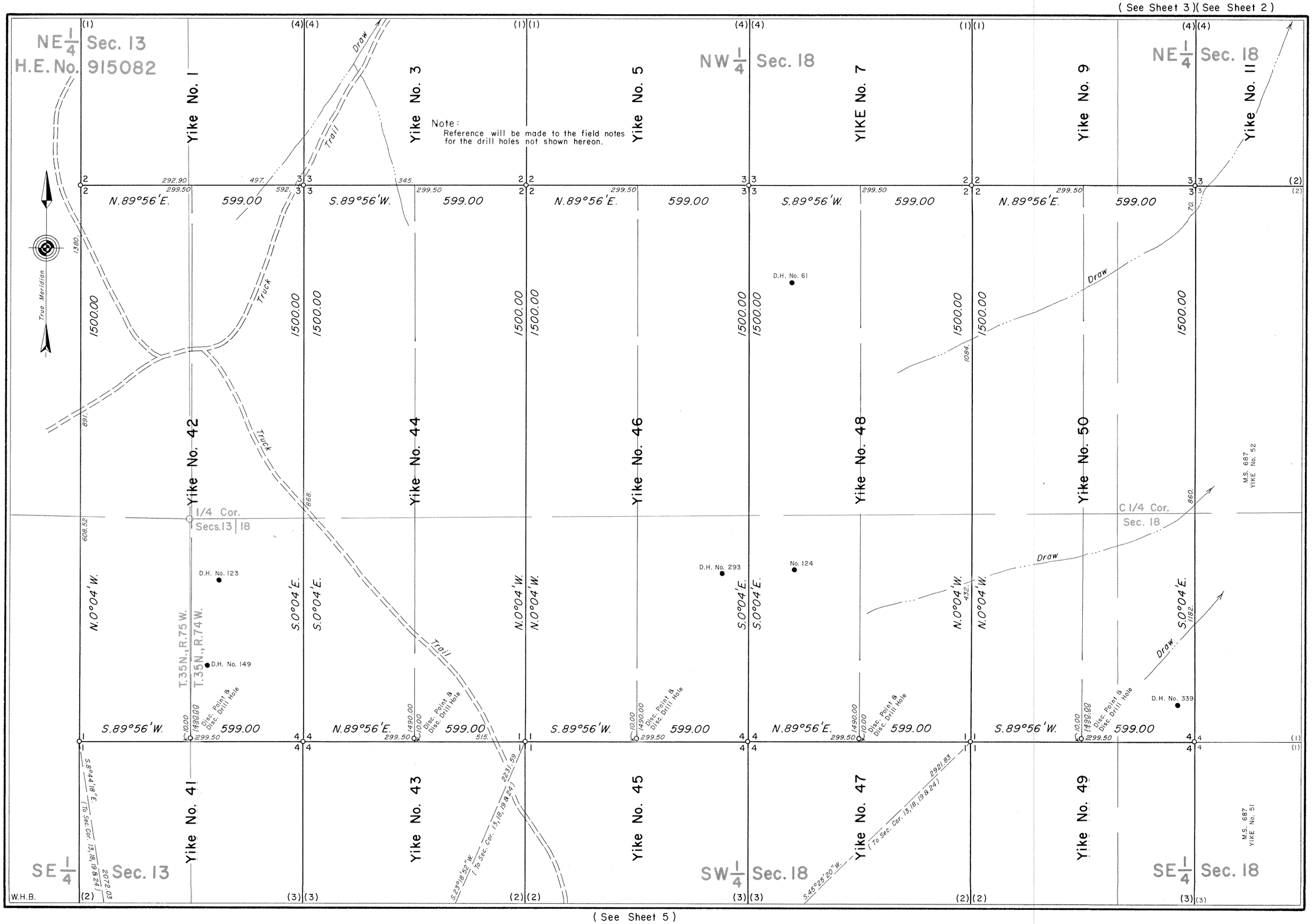

(See Sheet 2)

(See Sheet 5)

728-4

7653

(See Sheet 4)

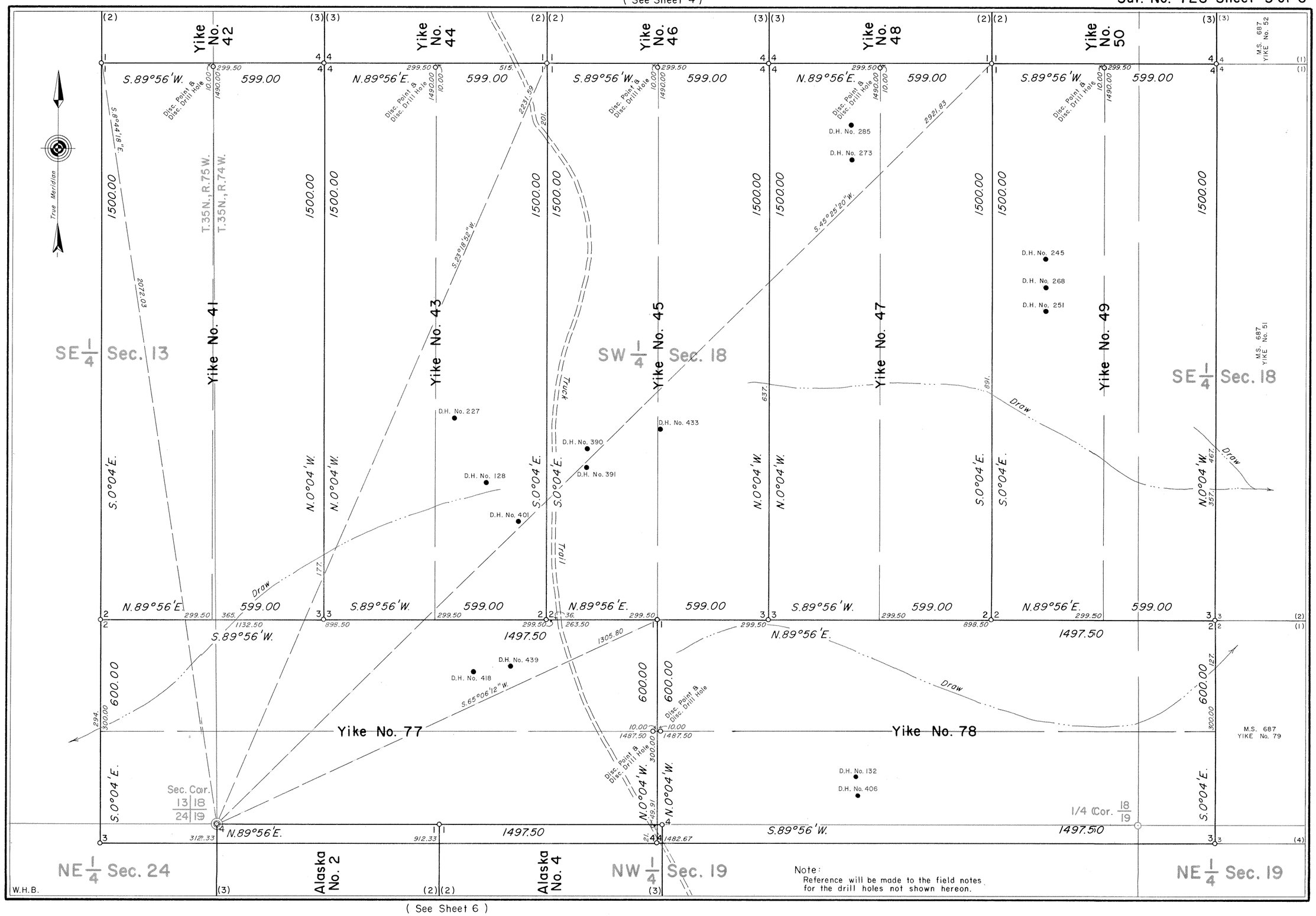

Note:
Reference will be made to the field notes for the drill holes not shown hereon.

(See Sheet 6)

728 – 5

7654

Field Notes and Location Notices

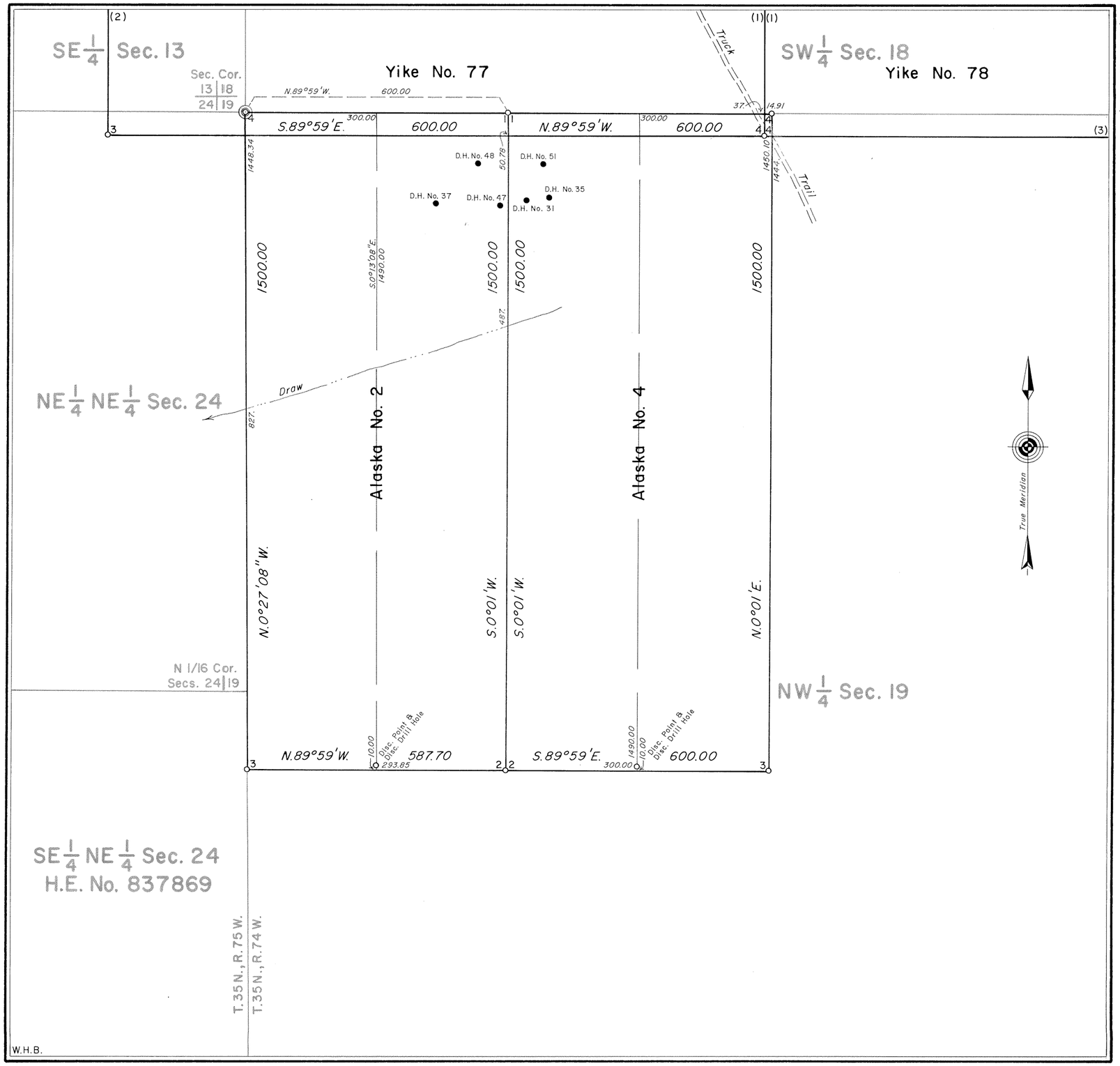

MINERAL SURVEY No. 728 WYOMING

CLAIM OF

KERR—McGEE NUCLEAR CORPORATION

KNOWN AS THE

Alaska Nos. 2 & 4, Yike Nos. 1, 3, 5, 9, 11 to 16, 18, 20, 22, 41 to 50, 77 & 78 AND YIKE NO. 7 LODES

SITUATE IN

Secs. 7, 8, 17, 18 & 19, T.35N., R.74W., 6th P.M.
Secs. 13 & 24, T.35N., R.75W., 6th P.M.
CONVERSE COUNTY
Lat. 43°00'36"N., Long. 105°46'18"W.
at Cor. No. 4, Yike No. 18 Lode

0 50 100 200 300 400 500 600
Feet

Magnetic Declination, $13\frac{1}{4}°$ East.

Surveyed, June 23 to June 30, 1978
By William G. Ladd, Mineral Surveyor.

UNITED STATES DEPARTMENT OF THE INTERIOR
BUREAU OF LAND MANAGEMENT

Cheyenne, Wyoming *January 12, 1984*

I hereby certify that this plat of Mineral Survey No. 728, Wyoming, is strictly conformable to the field notes of said survey which have been examined and approved.

Richard L. Oakes

Chief, Branch of Cadastral Survey

728—6

(20)
Field Nos
2086

EXTERIOR LINES.

of Tp's 33 to 36 inclusive, N., R's 73 to 80 inclusive, W. of 6th P.M. Wyo. Ter.

SCALE, 3 MILES TO 1 INCH. MAGNETIC VAR. EAST.

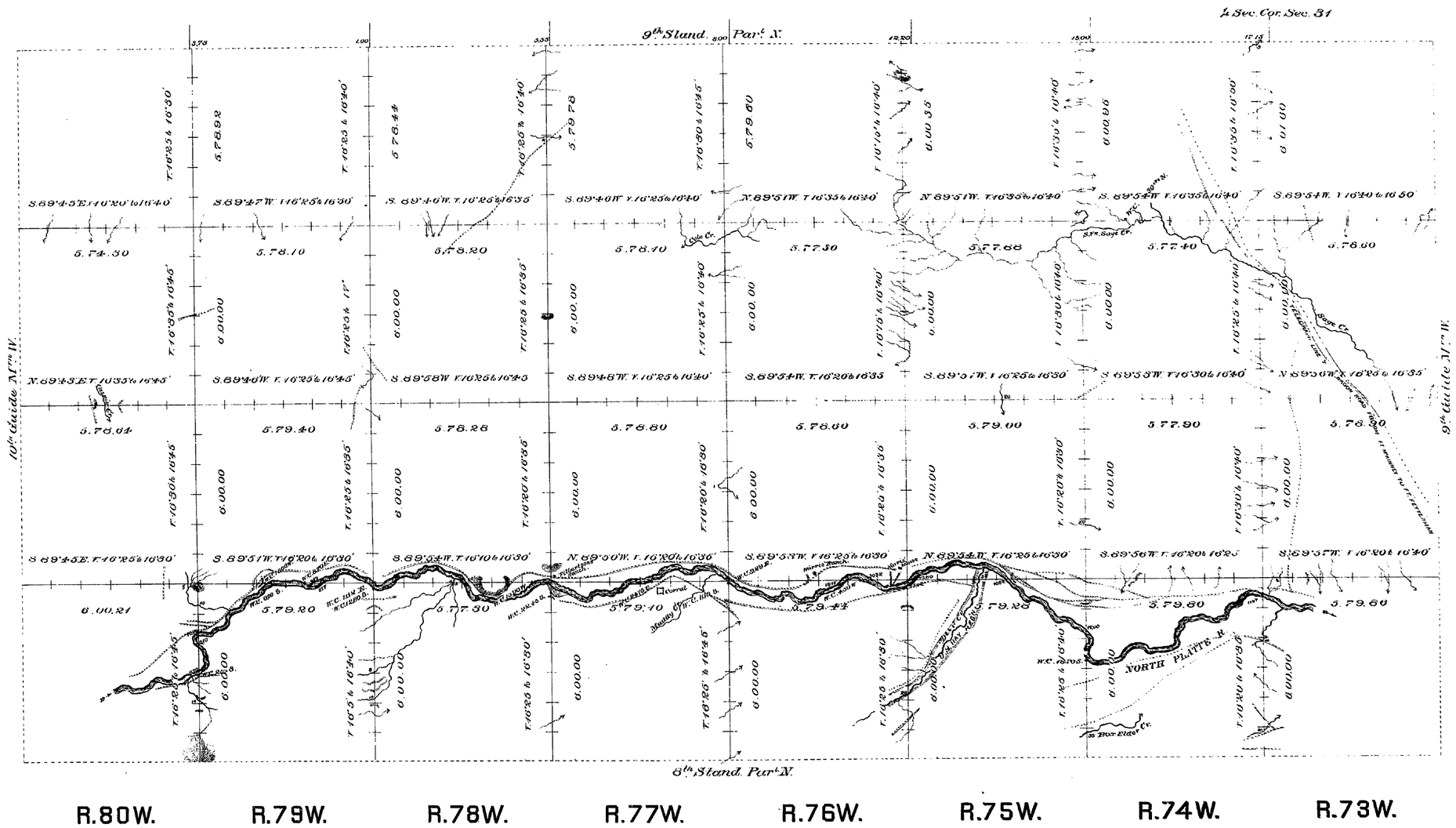

Surveys Designated.	By Whom Surveyed.	Date of Contract.	Amount of Surveys.			When Surveyed.
			mls	chs	lks	
Exterior lines.	Wm O. Owen	Sep. 20th 1881	311	43	23	Oct. 18-Nov. 30th 1881
Connections.	" " "	" " "		62	03	" " "

I hereby certify that the above diagram of the Exterior lines of Townships 33 to 36 inclusive, N., Ranges 73 to 80 inclusive, W. of the 6th Principal Meridian, Wyoming Territory, is strictly conformable to the field notes of the survey thereof on file in this Office, which have been examined and approved.

Surveyor General's Office,
Cheyenne Wyoming, June 4th 1883 } Edw. C. Dawes Sur. Gen.
"