Click Here for Field Notes

ORIGINAL

6283

TOWNSHIP Nº 35 NORTH, RANGE Nº 77 WEST OF THE SIXTH PRINCIPAL MERIDIAN, WYOMING.

DEPENDENT RESURVEY

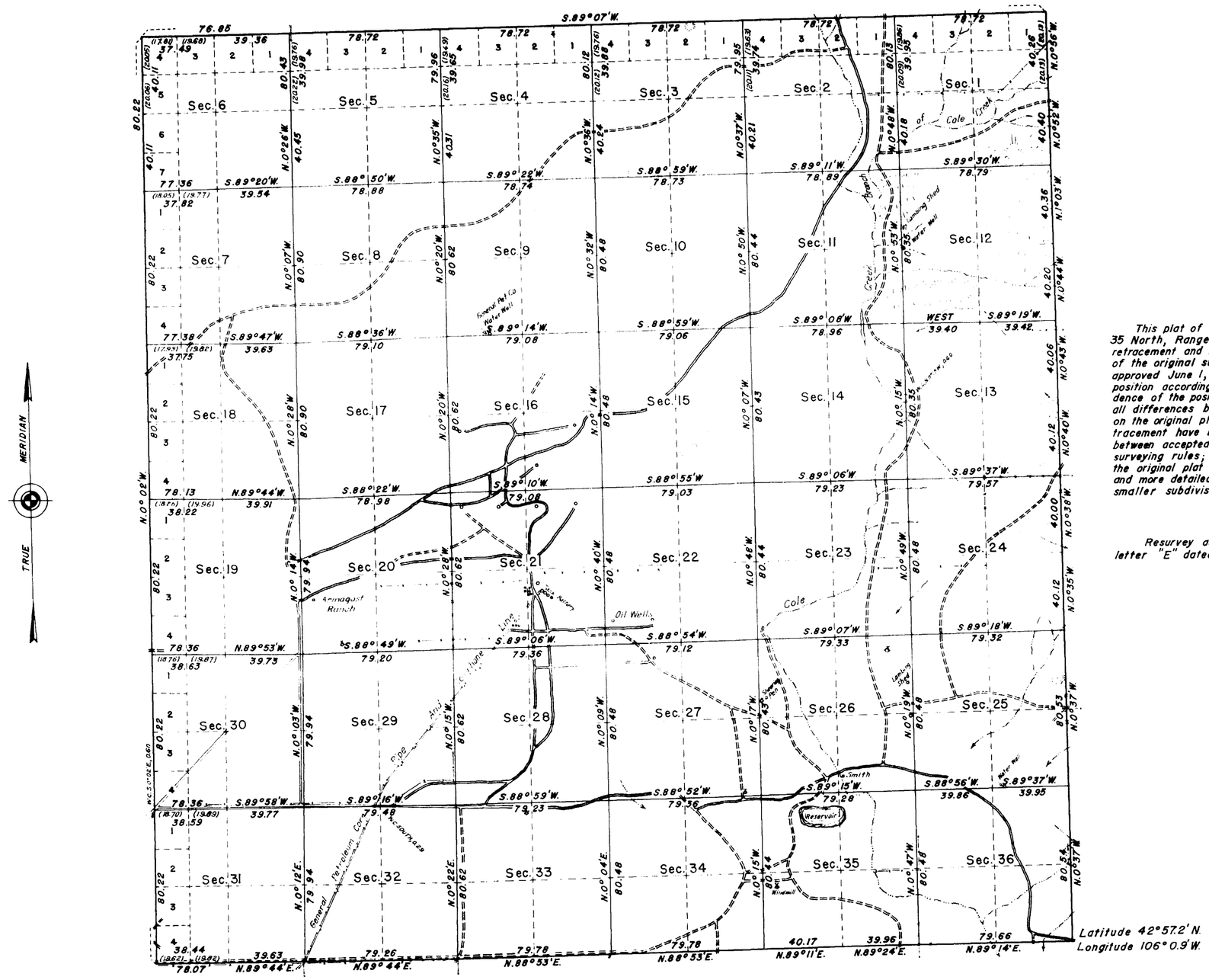

This plat of the resurvey of Township No. 35 North, Range No. 77 West, delineates a retracement and reestablishment of the lines of the original survey as shown upon the plat approved June 1, 1883, in their true original position according to the best available evidence of the position of the original corners; all differences between the measurements shown on the original plat and those derived in the retracement have been distributed proportionally between accepted corners in accordance with surveying rules; reference will be made to the original plat for the showing of the areas and more detailed descriptions of the various smaller subdivisions.

Resurvey authorized by Commissioner's letter "E" dated February 8, 1941.

10 5 0 10 20 40 80

Mean Magnetic Declination 16° E. Scale: 1 inch = 40 Chains Area Resurveyed 22,948.71 Acres.

LINES DESIGNATED	BY WHOM SURVEYED	GROUP NO.	DATE OF SPECIAL INSTRUCTIONS	WHEN SURVEYED	
				BEGUN	COMPLETED
West Boundary	Mark D. King	131	Dec. 12, 1933	Feb. 12, 1934	Mar. 16, 1934
N., S. & E. Boundaries	Ross W. Moor	190	Mar. 19, 1941	May 7, 1941	May 31, 1941
Subdivisional	Ross W. Moor	190	Mar. 19, 1941	May 7, 1941	May 31, 1941

UNITED STATES DEPARTMENT OF THE INTERIOR
GENERAL LAND OFFICE

Denver, Colorado, May 16, 1942.
This plat of Township No. 35 North, Range No. 77 West, of the Sixth Principal Meridian, Wyoming, is strictly conformable to the field notes of the resurvey thereof which have been examined and approved.

Supervisor of Surveys.

Washington, D. C., May 23, 1942
The resurvey represented by this plat having been correctly executed in accordance with the requirements of law and the regulations of this office is hereby accepted.

Joel David Wolfsohn
Assistant Commissioner.

MJL.

E.C.L.

1520-A

Trans to Cheyenne L O.
Mch 31, 1942

35 - 77

(20)

accession no. 2073

Click Here for Field Notes

62

TOWNSHIP No. 35 NORTH. RANGE No. 77 WEST of the 6th Principal MERIDIAN.

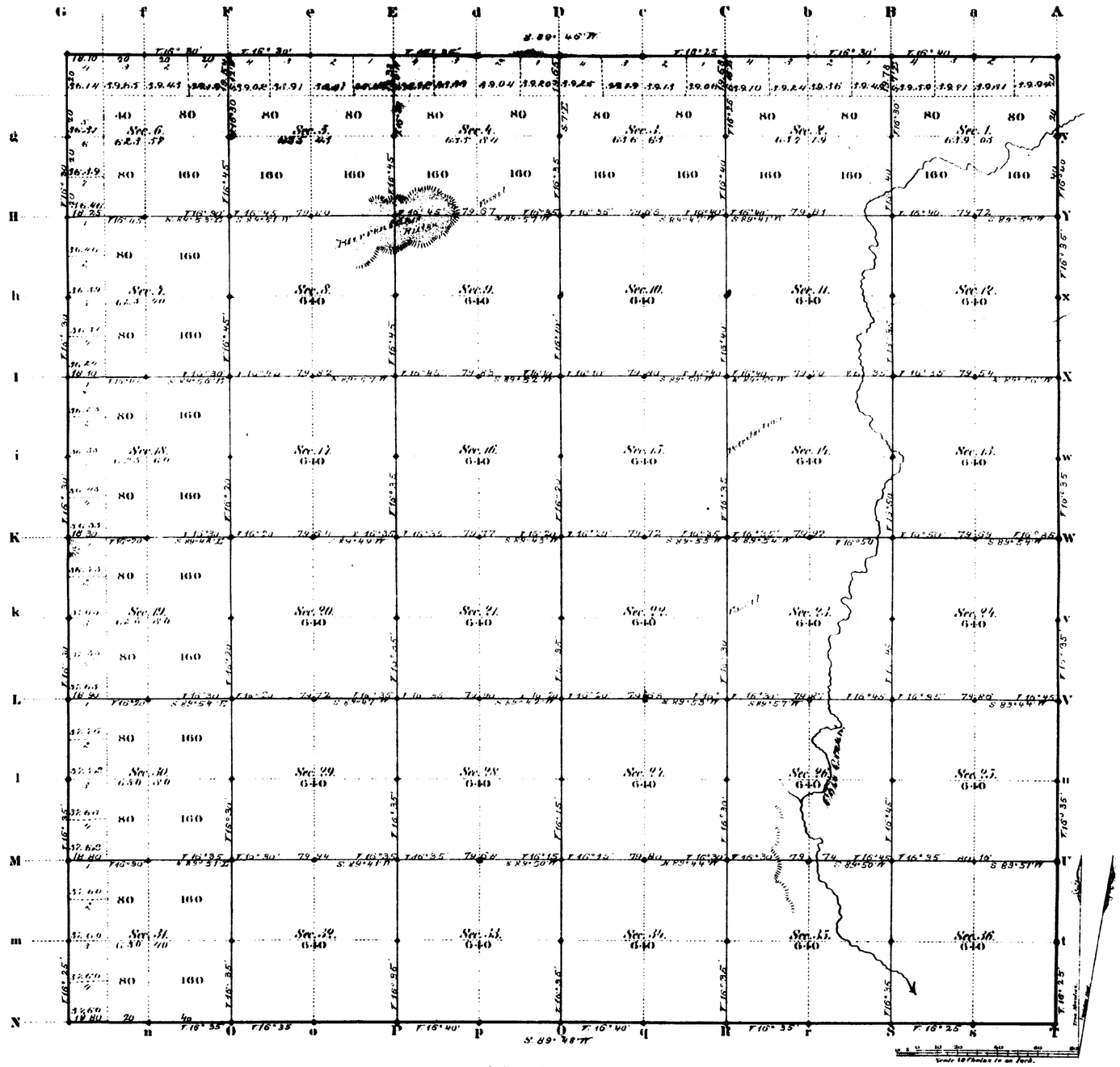

Total number of Acres 22948.71

Surveys Designated	By Whom Surveyed	Date of Contract	Amount of Surveys Miles	Chs	Lks	When Surveyed	Magnetic Declination
Township lines	Wm. O. Ozeto	Sept. 20, 1881	23	76	90	Nov. 8, 14, 15, 1881	16° 25' East
Subdivisions	J.B. Shelby	July 15, 1882	59	64	58	Oct. 2-7, 1882	15° 32' " "
Connections							

The above Map of Township No. 35 North Range No. 77 West of the Sixth Principal Meridian Wyoming Territory is strictly conformable to the field notes of the survey thereof on file in this Office, which have been examined and approved

Surveyor Generals Office,
Cheyenne Wyoming
June 1st 1883

Edw. E. Dawson
Surv. Gen. Ter.

1520

A. Gast & Co. St. Louis Mo.

35 - 77

(20)
Field Nos
2086

EXTERIOR LINES.

of Tp's 33 to 36 inclusive, N., R's 73 to 80 inclusive, W. of 6th P.M. Wyo. Ter.

SCALE, 3 MILES TO 1 INCH. MAGNETIC VAR. EAST.

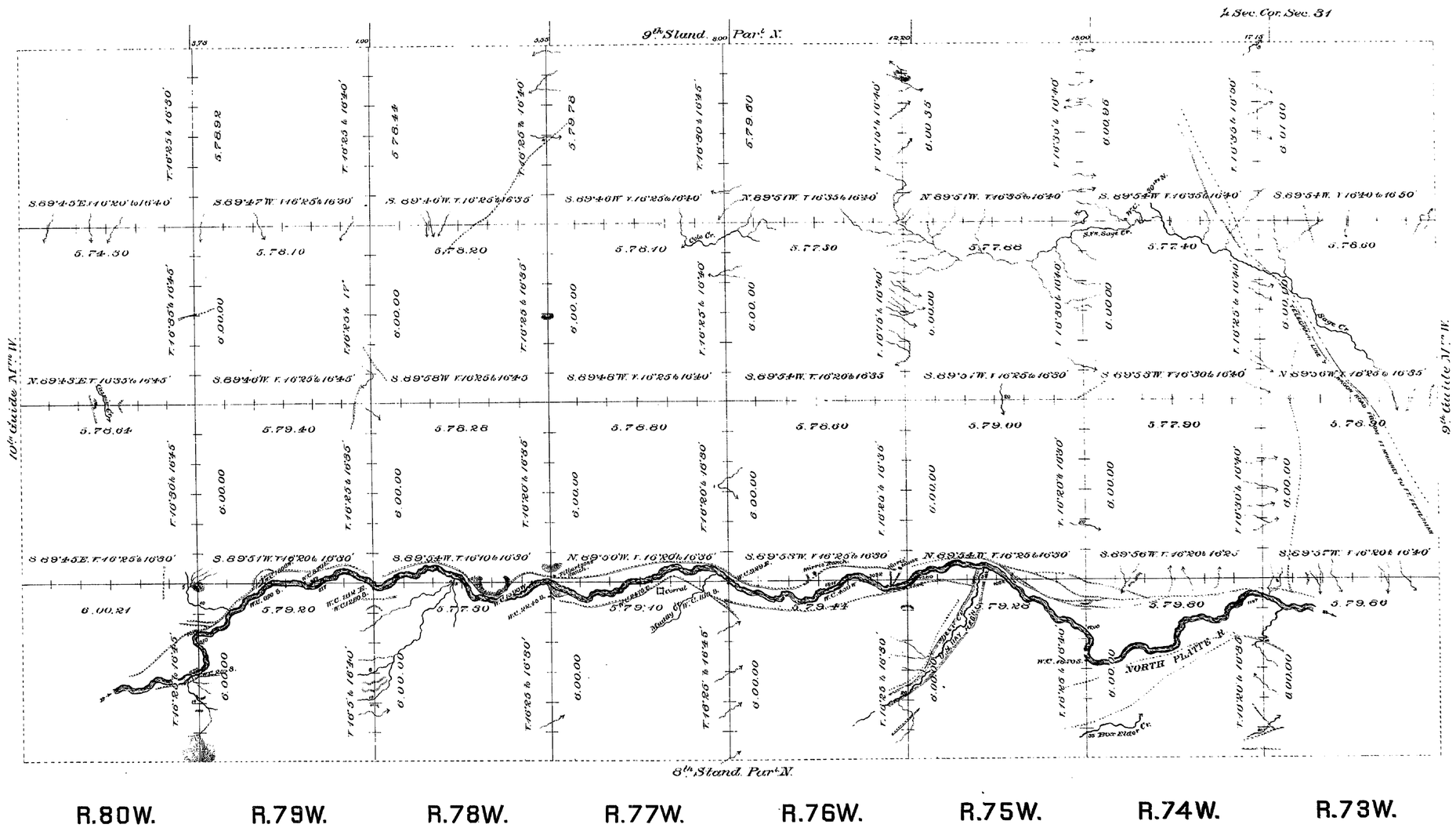

Surveys Designated.	By Whom Surveyed.	Date of Contract.	Amount of Surveys.			When Surveyed.
			mls	chs	lks	
Exterior lines.	Wm O. Owen	Sep. 20th 1881	311	43	23	Oct. 18-Nov. 30th 1881
Connections.	" " "	" " "		62	03	" " "

I hereby certify that the above diagram of the Exterior lines of Townships 33 to 36 inclusive, N., Ranges 73 to 80 inclusive, W. of the 6th Principal Meridian, Wyoming Territory, is strictly conformable to the field notes of the survey thereof on file in this Office, which have been examined and approved.

Surveyor General's Office,
Cheyenne Wyoming, June 4th 1883 } Edw. C. Dawes Sur. Gen.
"