Click Here for Field Notes



Accession No. 1530

# TOWNSHIP No. 36 NORTH, RANGE No. 72 WEST OF SIXTH PRINCIPAL MERIDIAN

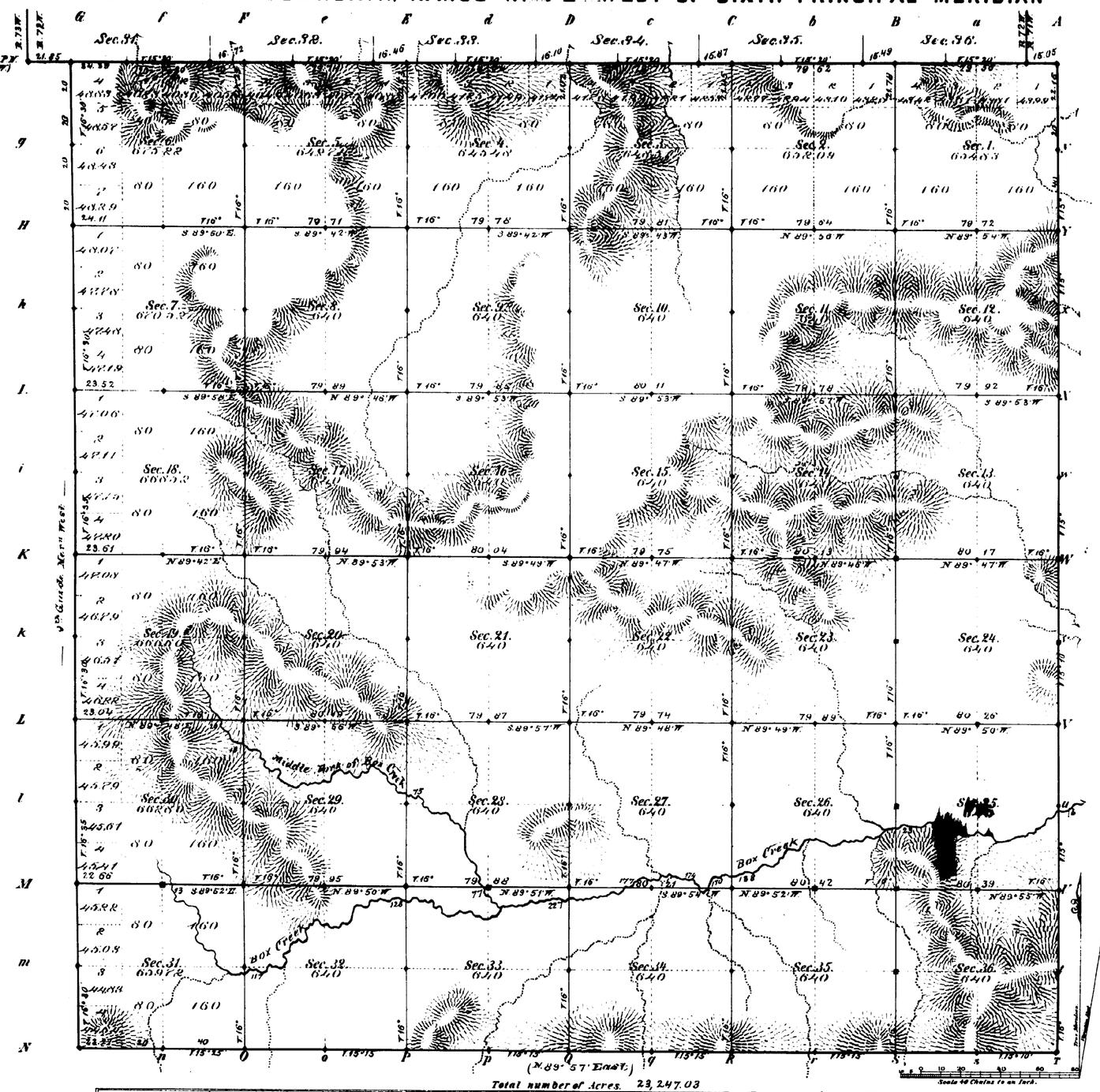


Meanders of

| Posts | Courses | Ch^s Lk^s | Posts | Courses | Ch^s Lk^s | Posts | Courses | Ch^s Lk^s |
|---|---|---|---|---|---|---|---|---|

Total number of Acres. 23,247.03

| Surveys Designated | By Whom Surveyed | Date of Contract | Amount of Surveys Mi^s | Ch^s | Lk^s | When Surveyed | Magnetic Declination |
|---|---|---|---|---|---|---|---|
| S. & E. Township lines | W. H. Proctor | May 15, 1882 | 12 | 04 | 42 | June 7 & 8, 1882 | 15° 15' East |
| Subdivisions | J. P. Porter | " " " | 60 | 21 | 05 | Sept. 2 - 9, 1882 | 16° " |
| Connections | " " " | " " " | 1 | 00 | 64 | " " " | |
| 9th Guide Mer. W. | McCarthy & Moore | Febr. 2, 1881 | 6 | 00 | 00 | Febr. 16, 1881 | |
| 9th Stand. Par. N. | S. A. Hanover | June 25, 1881 | 5 | 73 | 20 | July 19, 1881 | |

The above Map of Township No. 36 North of Range No. 72 West of the Sixth Principal Meridian in Wyoming, Territory is strictly conformable to the field notes of the survey thereof on file in this Office, which have been examined and approved

Surveyor General's Office,
Cheyenne, Wyoming
January 25th 1883

Edw. C. Bartlett
Surv. Gen'l.

A. Gast & Co. St. Louis, Mo

(18) & indexed

Click Here for Field Notes

1783

65

# EXTERIOR LINES.

*Scale; 3 miles to 1 inch.* *Magnetic Variation East.*

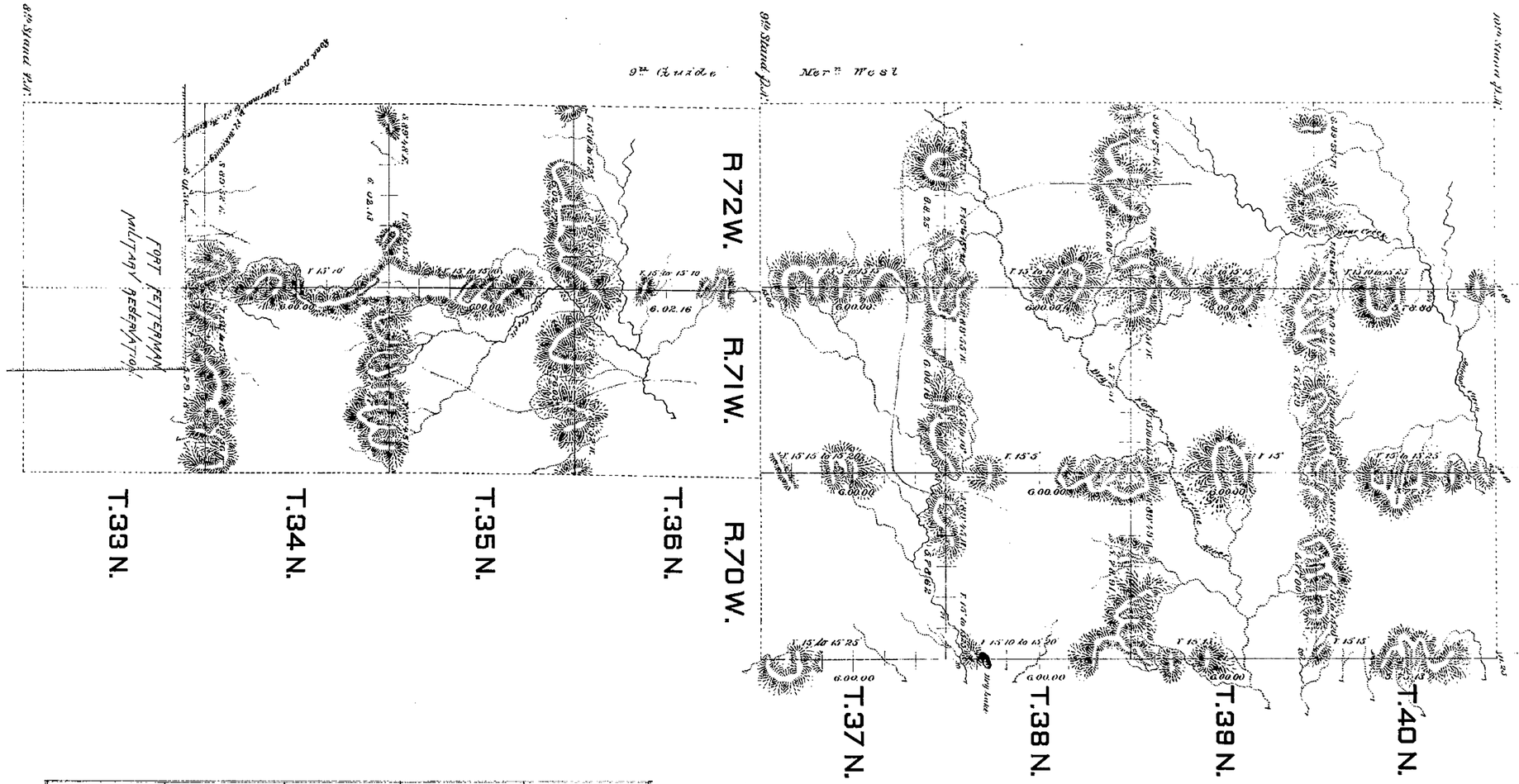


| Surveys Designated | By Whom Surveyed | Date of Contract | Amount of Surveys Mls. | Chs | Lks | When Surveyed |
|---|---|---|---|---|---|---|
| Exteriors | W.H. Proctor | May 15, 1882 | 180 | 50 | 73 | May 29-July 5, 1882 |
| Connections | " " " | " " " | | 58 | 20 | " " " |

I hereby certify that the above map of the exterior lines of Townships No. 33, 34, 35, and 36 North, Ranges 71 and 72 West and Townships No. 37, 38, 39, and 40 North, Ranges 70, 71, and 72 West of the Sixth Principal Meridian - Wyoming Territory; is strictly conformable to the field notes of the survey thereof on file in this office, which have been examined and approved.

Surveyor General's Office
Cheyenne Wyo.
March 4th 1883

Edw. C. Dawes
Surveyor General.

1297

Indexed

1108

Click Here for Field Notes

62.

# 9TH GUIDE MERIDIAN WEST.

*from the 8th to the 10th Standard Parallel North, between Ranges 72 & 73 West of the 6th prin.l Mer.n Wyo. Ter.*

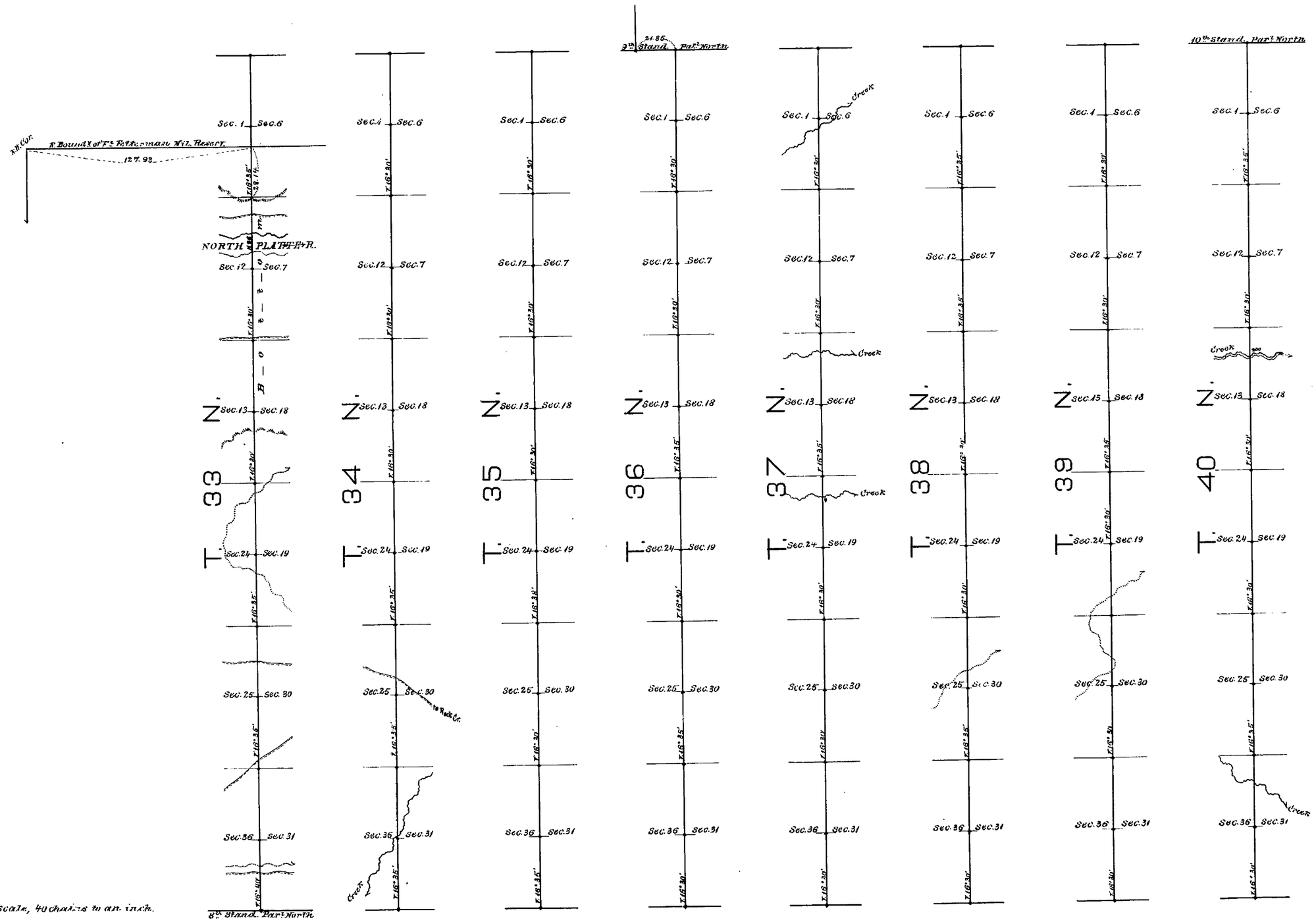


Scale, 40 chains to an inch.

| Surveys Designated | By whom surveyed | Date of Contract | Amount of Surveys | | | When Surveyed |
|---|---|---|---|---|---|---|
| | | | mile. | chs. | lks. | |
| 9th Guide Mer. West | McCarthy & Moore | Febr. 2, 1881 | 48 | 0 | 0 | February 14-18, 1881 |
| Connections | " " " | " " " | | 21 | 85 | " " 15th " |

I hereby certify that the above diagram of the 9th Guide Meridian West, from the 8th to the 10th Standard Parallel North, between Ranges 72 & 73 West of the 6th Principal Meridian, Wyoming Territory is strictly conformable to the field-notes of the survey thereof on file in this Office, which have been examined & approved.

Surveyor General's Office,
Cheyenne, Wyo. July 24th 1882.

Edw. C. Dawes
Surveyor General.

793

7245

Sur. No. 677 Sheet 1 of 8

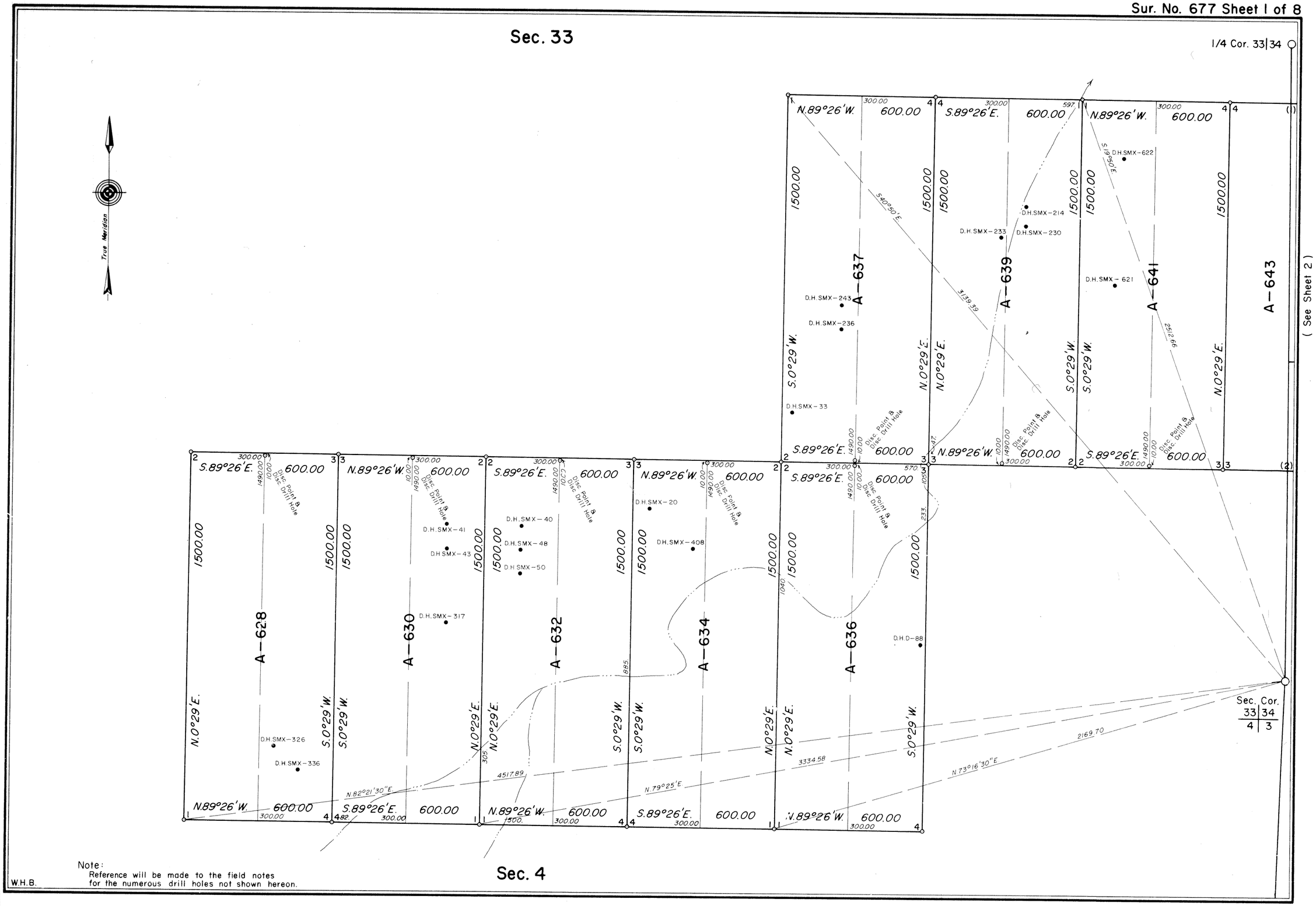


Note:
Reference will be made to the field notes for the numerous drill holes not shown hereon.

W.H.B.

677-1

7246

( See Sheet 1 )



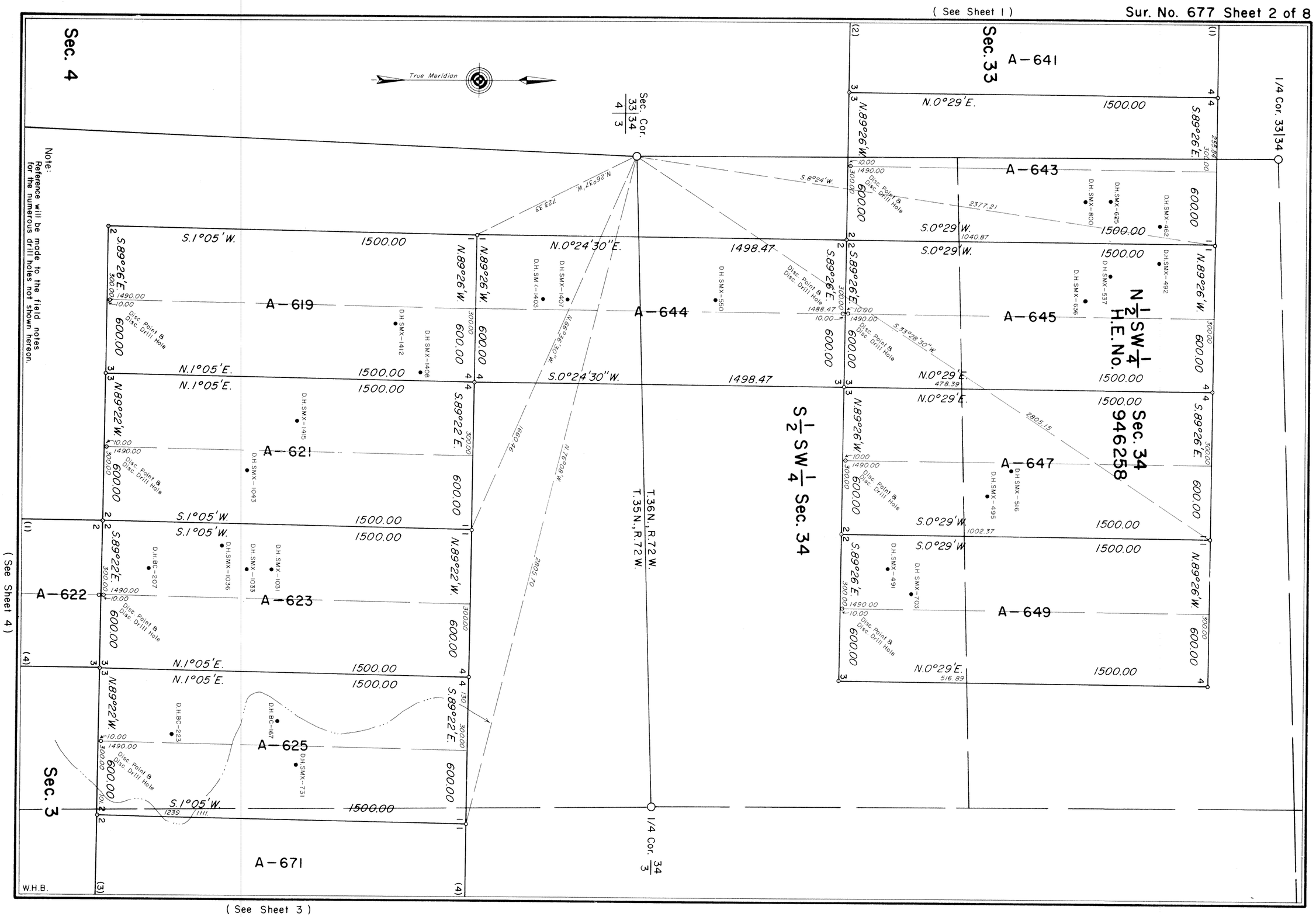


Note:
Reference will be made to the field notes for the numerous drill holes not shown hereon.

( See Sheet 4 )

( See Sheet 3 )

677-2

7247

( See Sheet 2 )



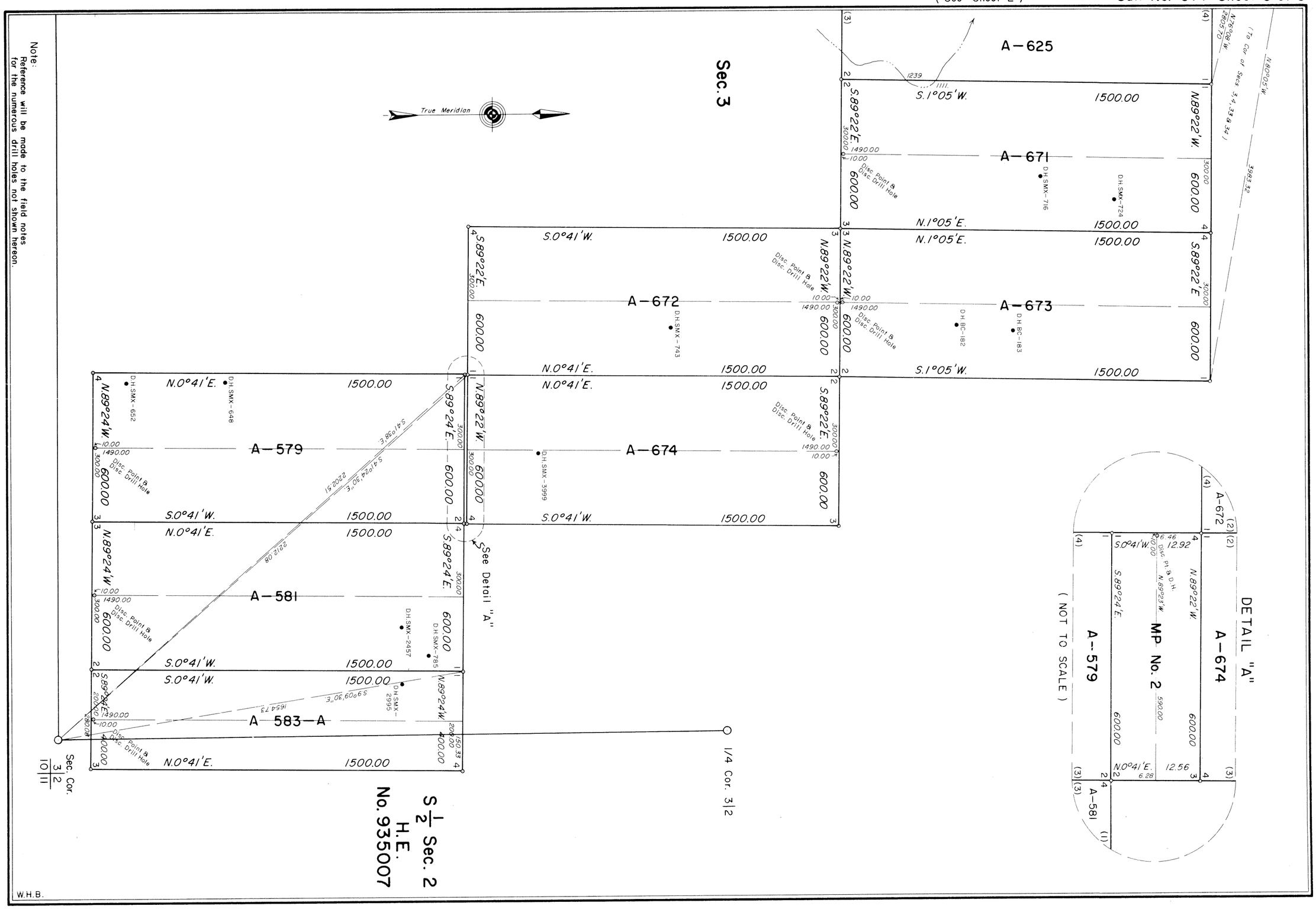


677-3

7248



Note.
Reference will be made to the field notes for the numerous drill holes not shown hereon.

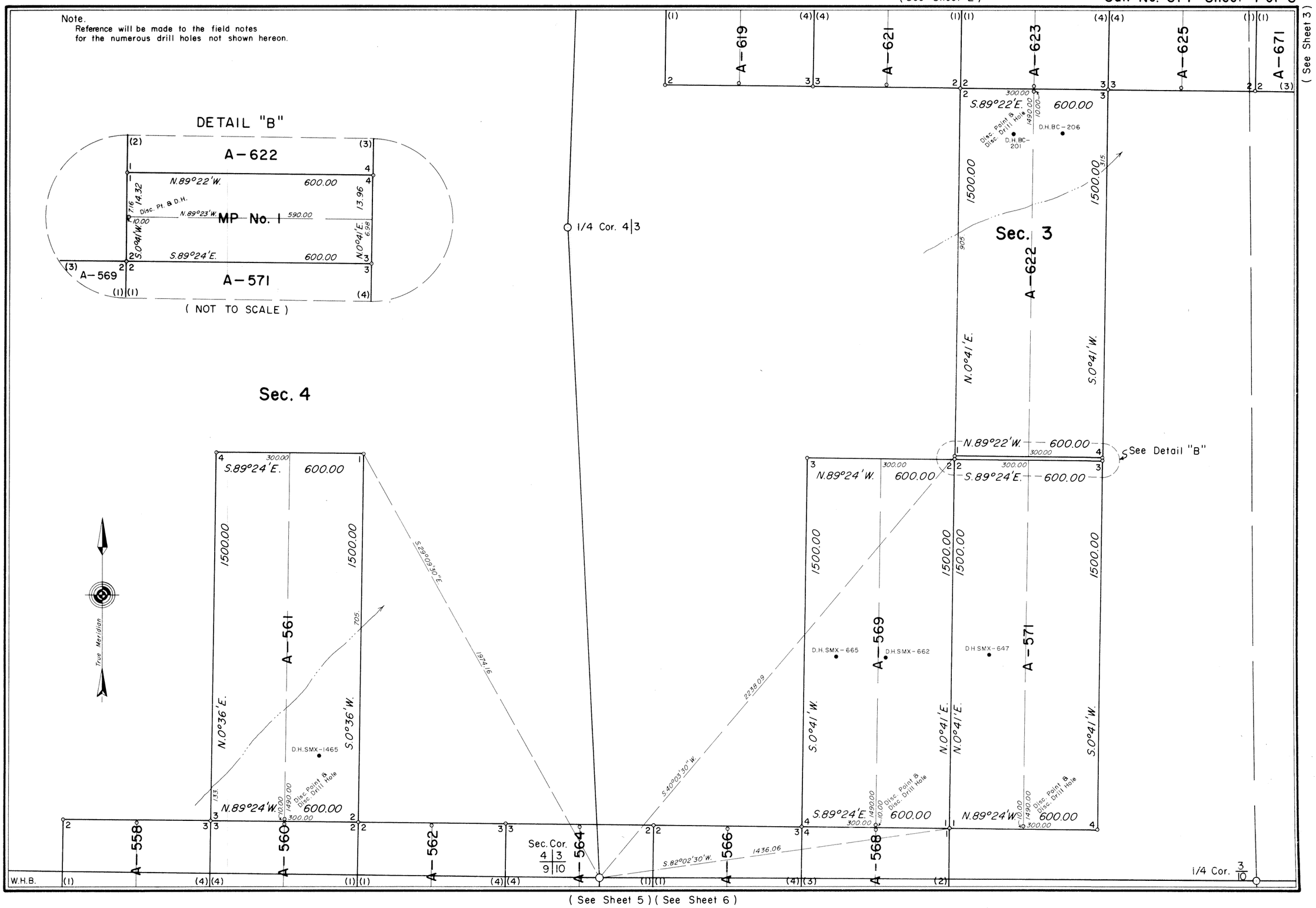


677-4

( See Sheet 4 )

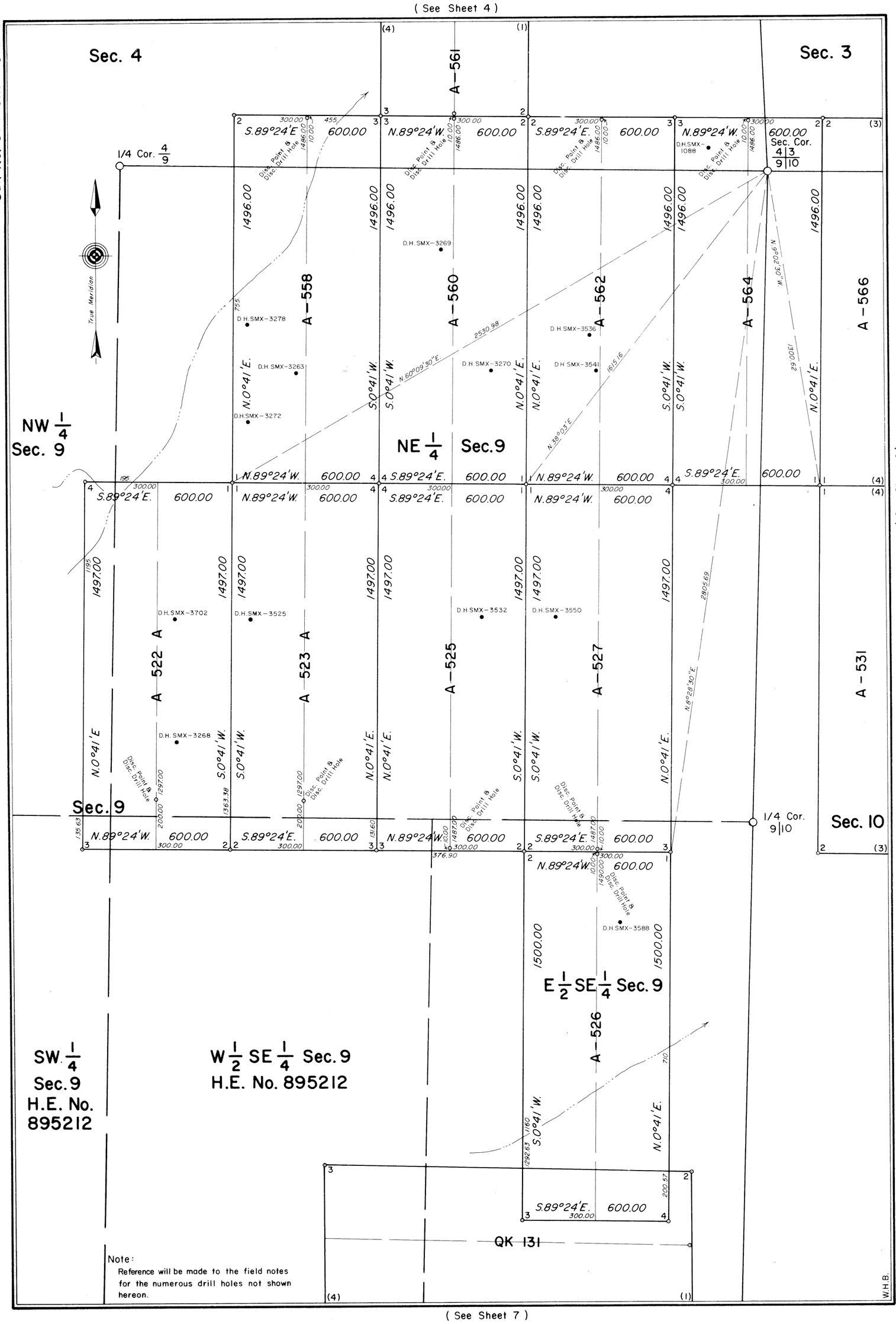


Note:
Reference will be made to the field notes for the numerous drill holes not shown hereon.

( See Sheet 6 )

( See Sheet 7 )

7249

677-5

7250

( See Sheet 5 )



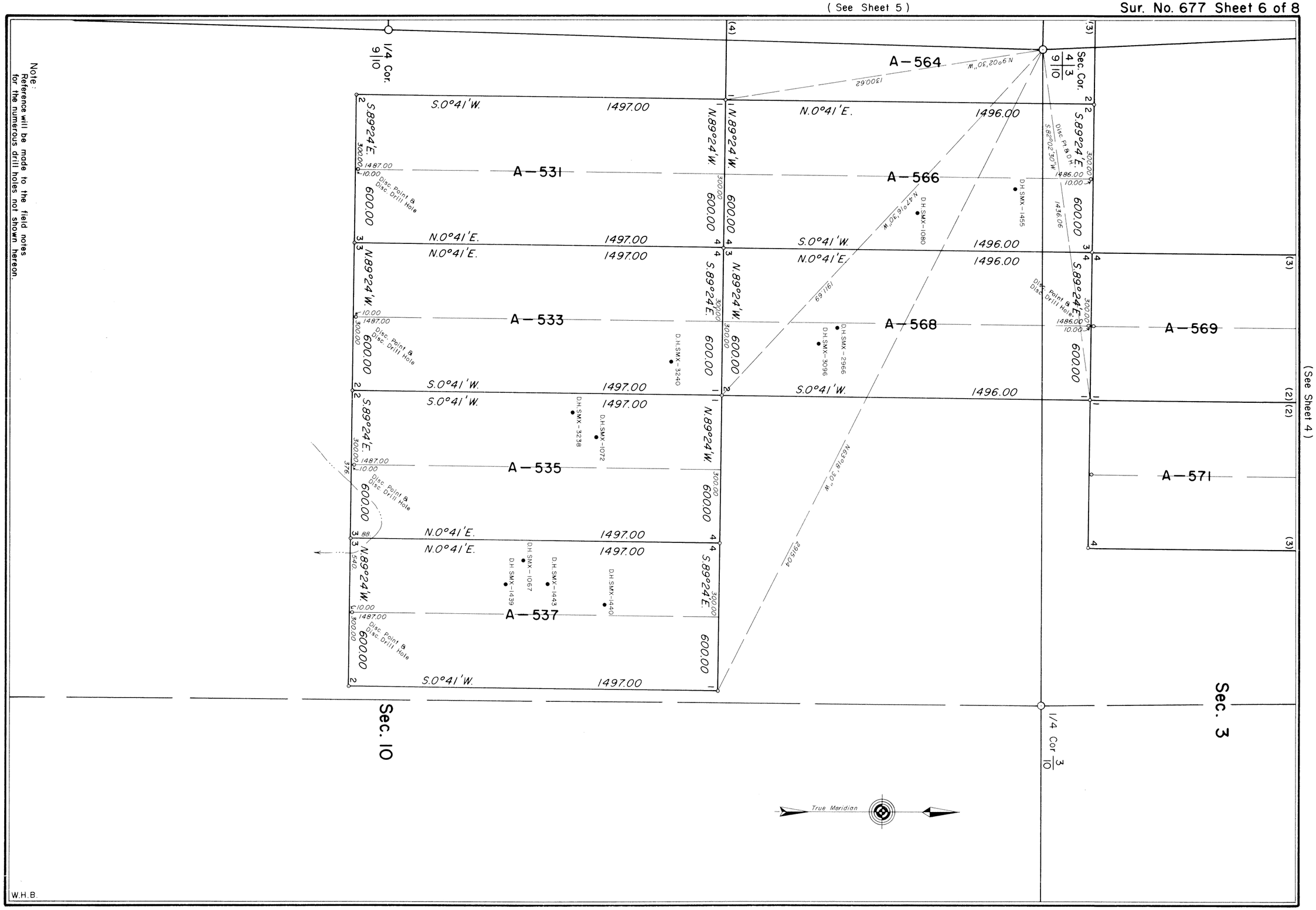


(See Sheet 4)

677-6

7251

( See Sheet 5 )



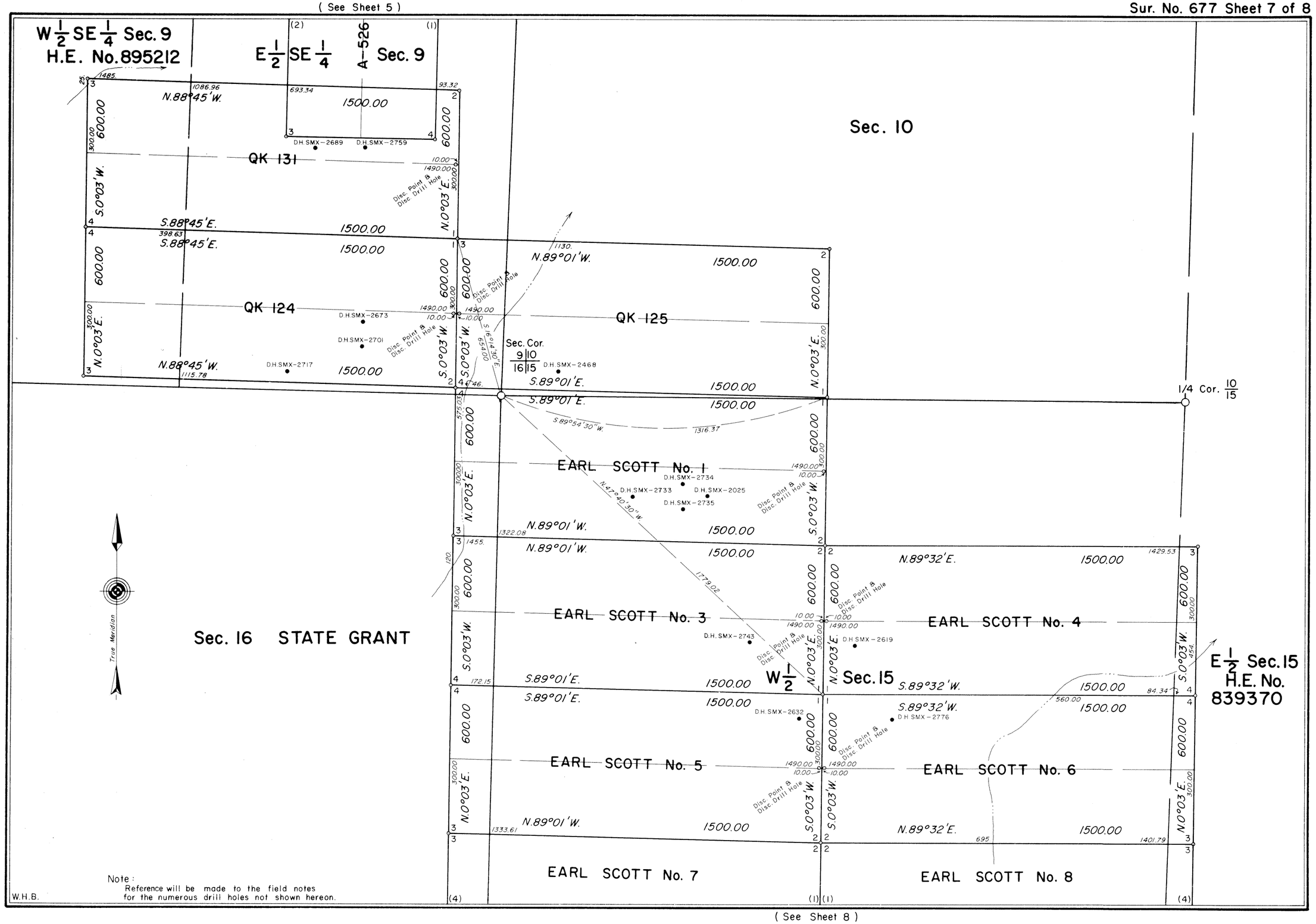


Note:
Reference will be made to the field notes for the numerous drill holes not shown hereon.

( See Sheet 8 )

677—7

( See Sheet 7 )



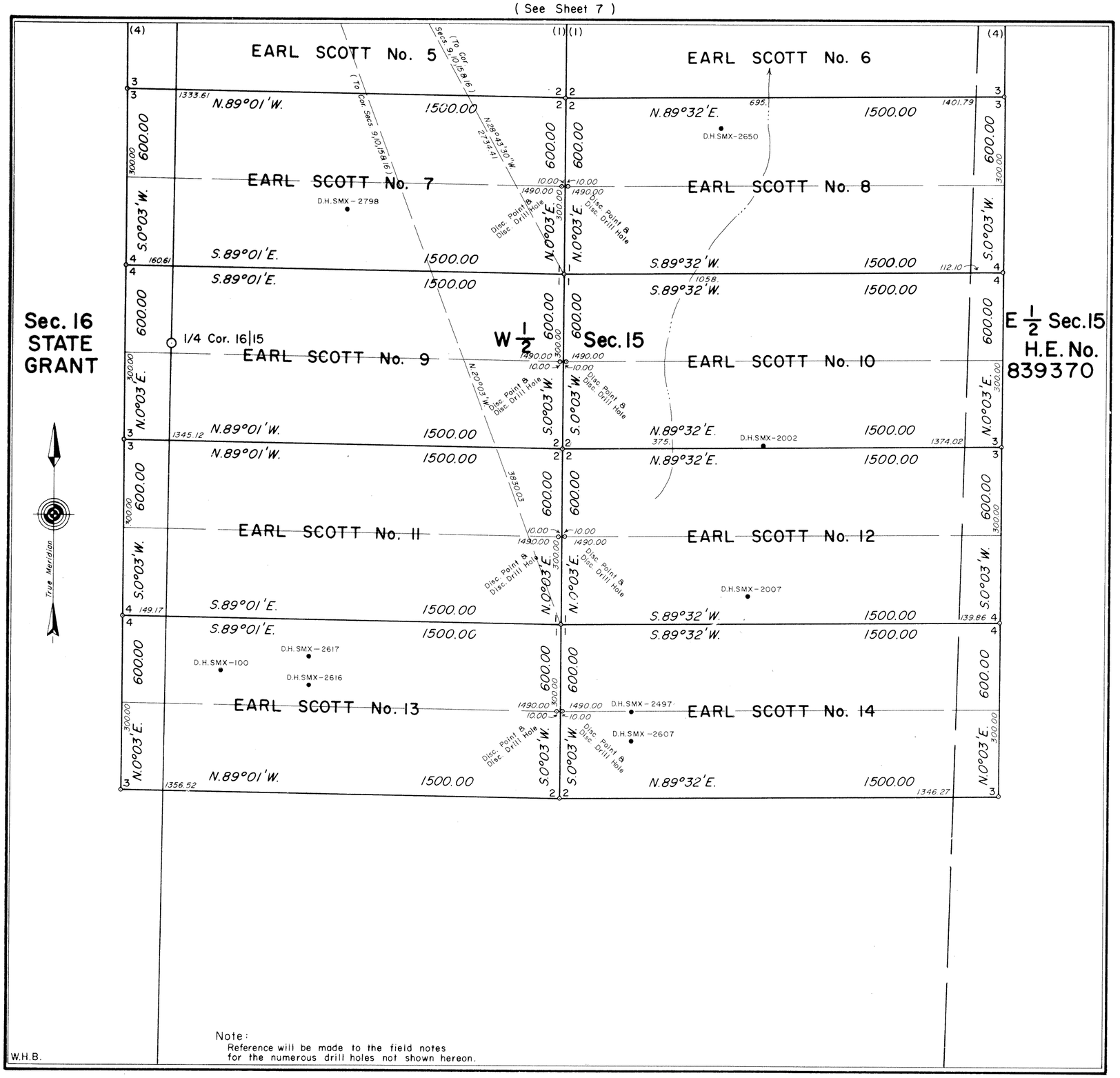


Note:
Reference will be made to the field notes for the numerous drill holes not shown hereon.

# MINERAL SURVEY No. 677 WYOMING

CLAIM OF

TETON EXPLORATION DRILLING COMPANY, INC.

KNOWN AS THE

A 522 A & 523 A, A-525 to 527, 531, 533, 535, 537, 558, 560 to 562, 564, 566, 568, 569, 571, 579, 581, 619, 621 to 623, 625, 628, 630, 632, 634, 636, 637, 639, 641, 643 to 645, 647, 649 & 671 to 674, A 583-A, QK 124, 125 & 131, EARL SCOTT Nos. 1 & 3 to 14 AND MP Nos. 1 & 2 LODES

SITUATE IN

Secs. 2,3,4,9,10,15 & 16, T.35N., R.72W., 6th P.M.
Secs. 33 & 34, T.36N., R.72W., 6th P.M.
CONVERSE COUNTY
Lat. 43°00'30"N., Long. 105°30'W.,
at Cor. No. 4, Earl Scott No. 7

0 50 100 200 300 400 500 600
Feet
Magnetic Declination, 13°30'E.

Surveyed, June 22, 1971 to June 12, 1972
By William G. Ladd, Mineral Surveyor

*UNITED STATES DEPARTMENT OF THE INTERIOR*
*BUREAU OF LAND MANAGEMENT*

*Cheyenne, Wyoming* *January 24, 1974*

*I hereby certify that this plat of Mineral Survey No. 677, Wyoming is strictly conformable to the field notes of said survey which have been examined and approved.*

Richard L. Oakes

*Chief, Branch of Cadastral Surveys*

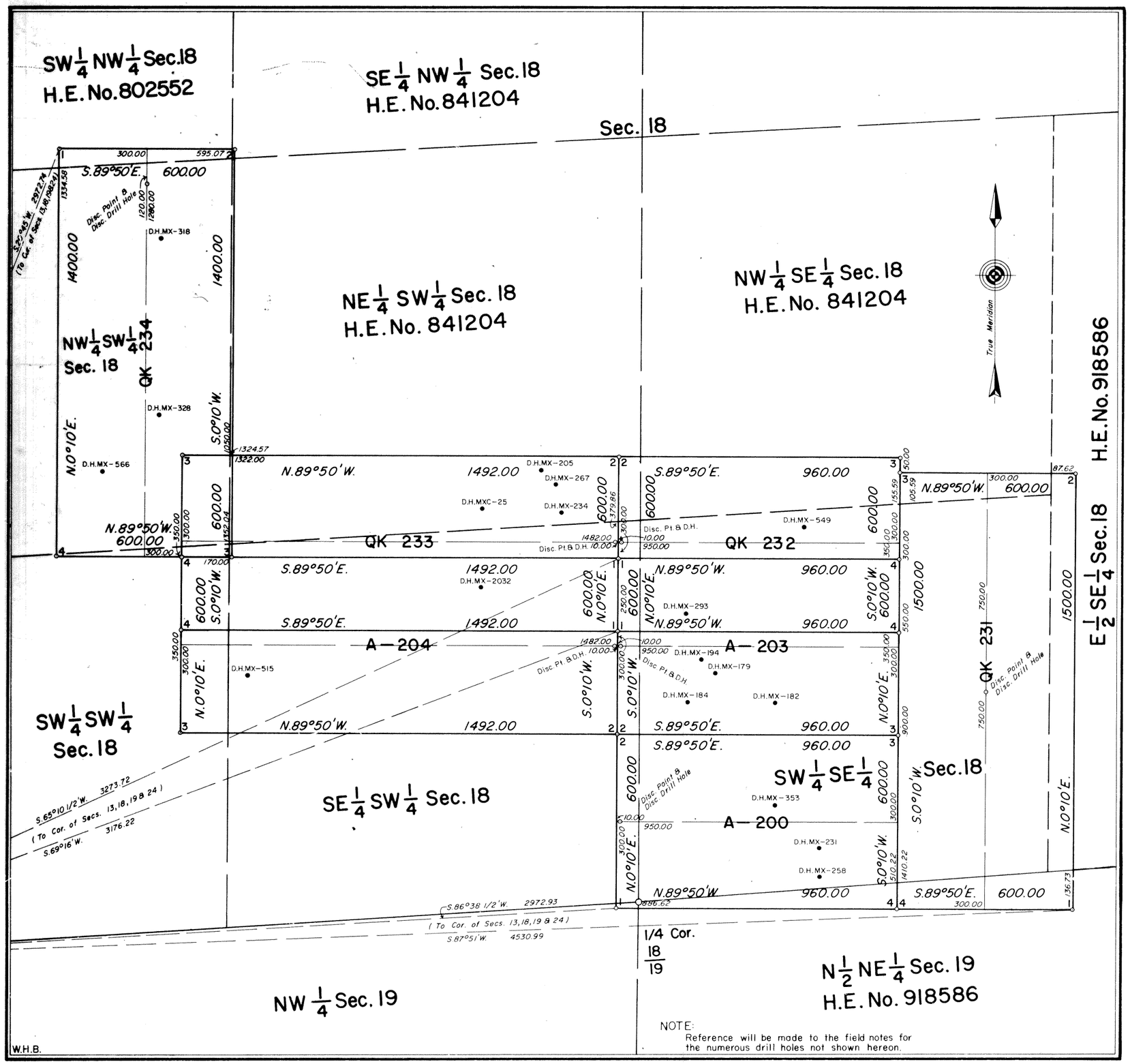


NOTE:
Reference will be made to the field notes for the numerous drill holes not shown hereon.

# MINERAL SURVEY NO. 673 WYOMING

CLAIM OF

TETON EXPLORATION DRILLING COMPANY, INC.

KNOWN AS THE

A-200, 203 & 204 AND QK 231 to 234 LODES

SITUATE IN
Secs. 18 & 19, T. 36N., R. 72 W., 6th P.M.
Converse County
Lat. 43°05'30" N., Long. 105°32'30" W., at Cor. No. 2, QK 233

0 50 100 200 300 400 500 600
Feet
Magnetic Declination, 14° 15' East.

Surveyed, September 3, 1971 to October 6, 1971
By William G. Ladd, Mineral Surveyor

*UNITED STATES DEPARTMENT OF THE INTERIOR*
*BUREAU OF LAND MANAGEMENT*

*Cheyenne, Wyoming* *January 30, 1973*

*I hereby certify that this plat of Mineral Survey No. 673, Wyoming, is strictly conformable to the field notes of said survey which have been examined and approved.*

*Richard L. Dakes*
*Chief, Branch of Cadastral Surveys*

673-1

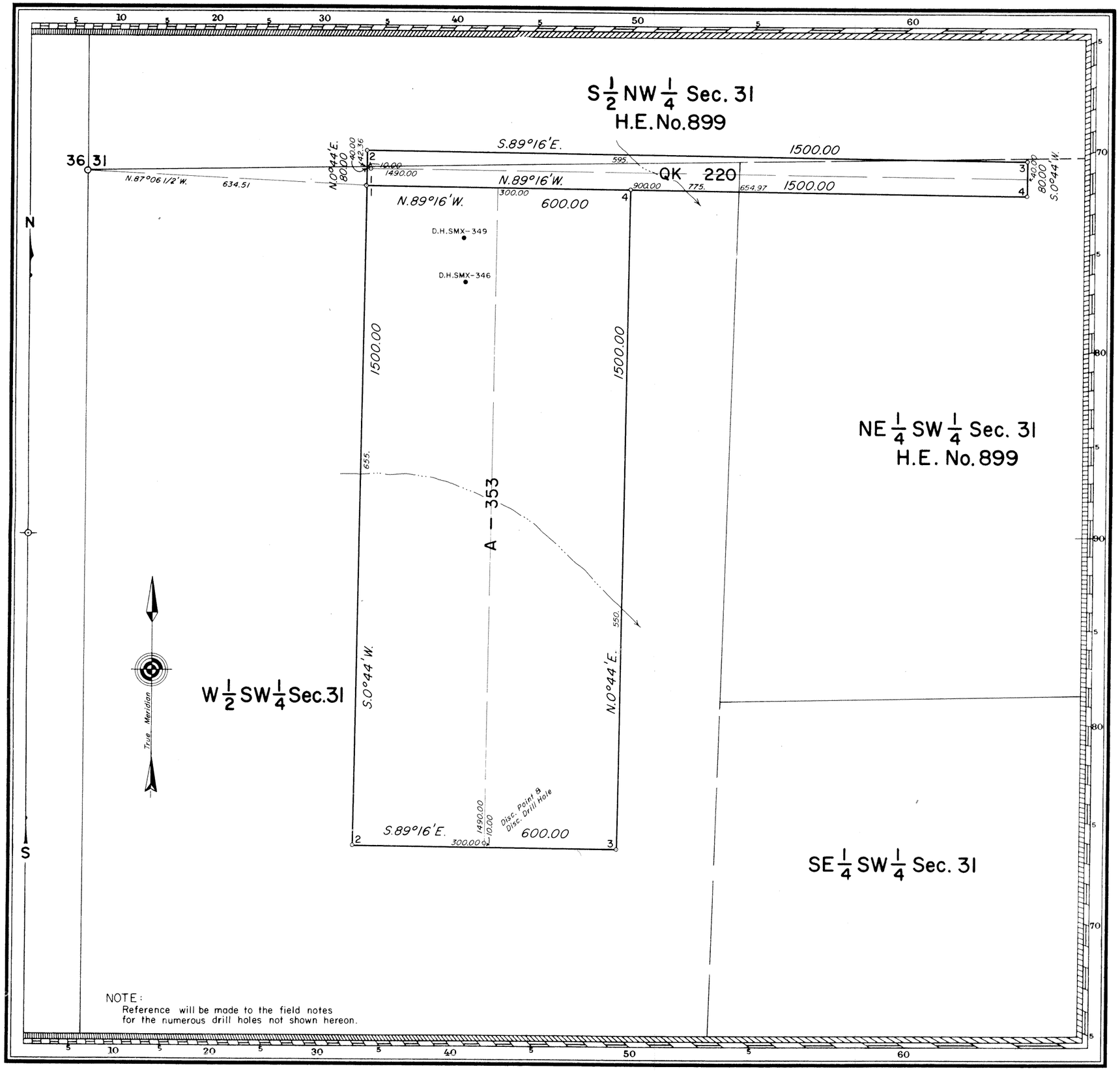


# MINERAL SURVEY NO. 672 WYOMING

CLAIM OF

TETON EXPLORATION DRILLING COMPANY, INC.

KNOWN AS THE

A - 353 AND QK 220 LODES

SITUATE IN

Sec. 31, T.36N., R.72W., 6th P.M.
Converse County

0 50 100 200 300 400 500 600
Feet

Magnetic Declination 14 1/2° E.
Lat. 43° 2 1/2' N., Long. 105°33' W., at Cor. No. 2, A-353

Surveyed, September 9, 1971 to November 24, 1971
By William G. Ladd, Mineral Surveyor

*UNITED STATES DEPARTMENT OF THE INTERIOR*
*BUREAU OF LAND MANAGEMENT*

*Cheyenne, Wyoming* *June 15, 1972*

*I hereby certify that this plat of Mineral Survey No. 672, Wyoming, is strictly conformable to the field notes of said survey which have been examined and approved.*

Wayne M. Gardner
*Acting Chief, Branch of Cadastral Surveys*

672-1

GPO 856368

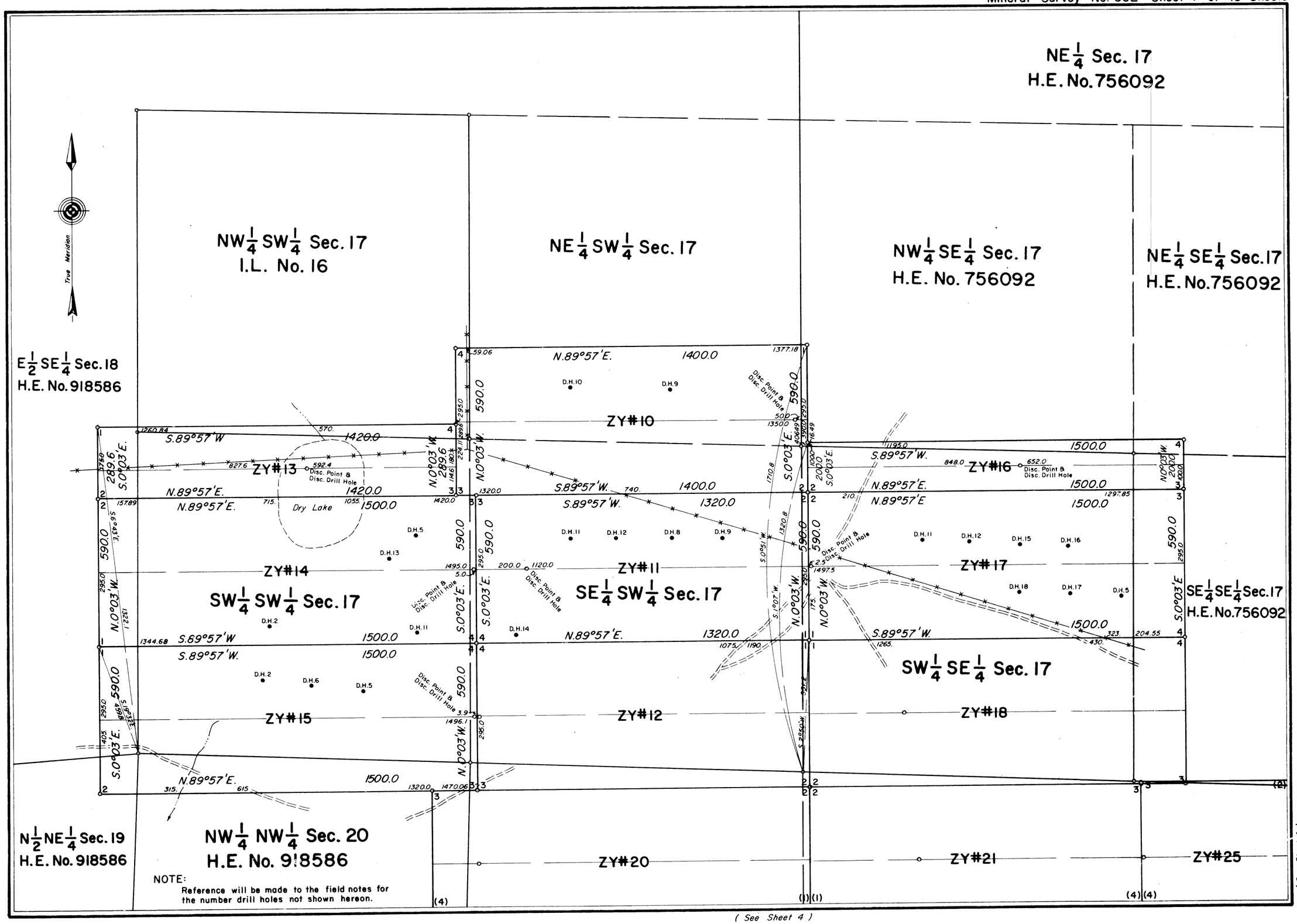
NE 1/4 Sec. 17
H.E. No. 756092
NW 1/4 SW 1/4 Sec. 17
I.L. No. 16
NE 1/4 SW 1/4 Sec. 17
NW 1/4 SE 1/4 Sec. 17
H.E. No. 756092
NE 1/4 SE 1/4 Sec. 17
H.E. No. 756092
True Meridian
E 1/2 SE 1/4 Sec. 18
H.E. No. 918586
ZY#10
ZY#13
ZY#16
ZY#14
ZY#11
ZY#17
SW 1/4 SW 1/4 Sec. 17
SE 1/4 SW 1/4 Sec. 17
SE 1/4 SE 1/4 Sec. 17
H.E. No. 756092
SW 1/4 SE 1/4 Sec. 17
ZY#15
ZY#12
ZY#18
Dry Lake
Disc. Point & Disc. Drill Hole
N 1/2 NE 1/4 Sec. 19
H.E. No. 918586
NW 1/4 NW 1/4 Sec. 20
H.E. No. 918586
ZY#20
ZY#21
ZY#25
NOTE:
Reference will be made to the field notes for the number drill holes not shown hereon.
( See Sheet 4 )
( See Sheet 4 )

662-1

Mineral Survey No. 662 Sheet 2 of 10 Sheets

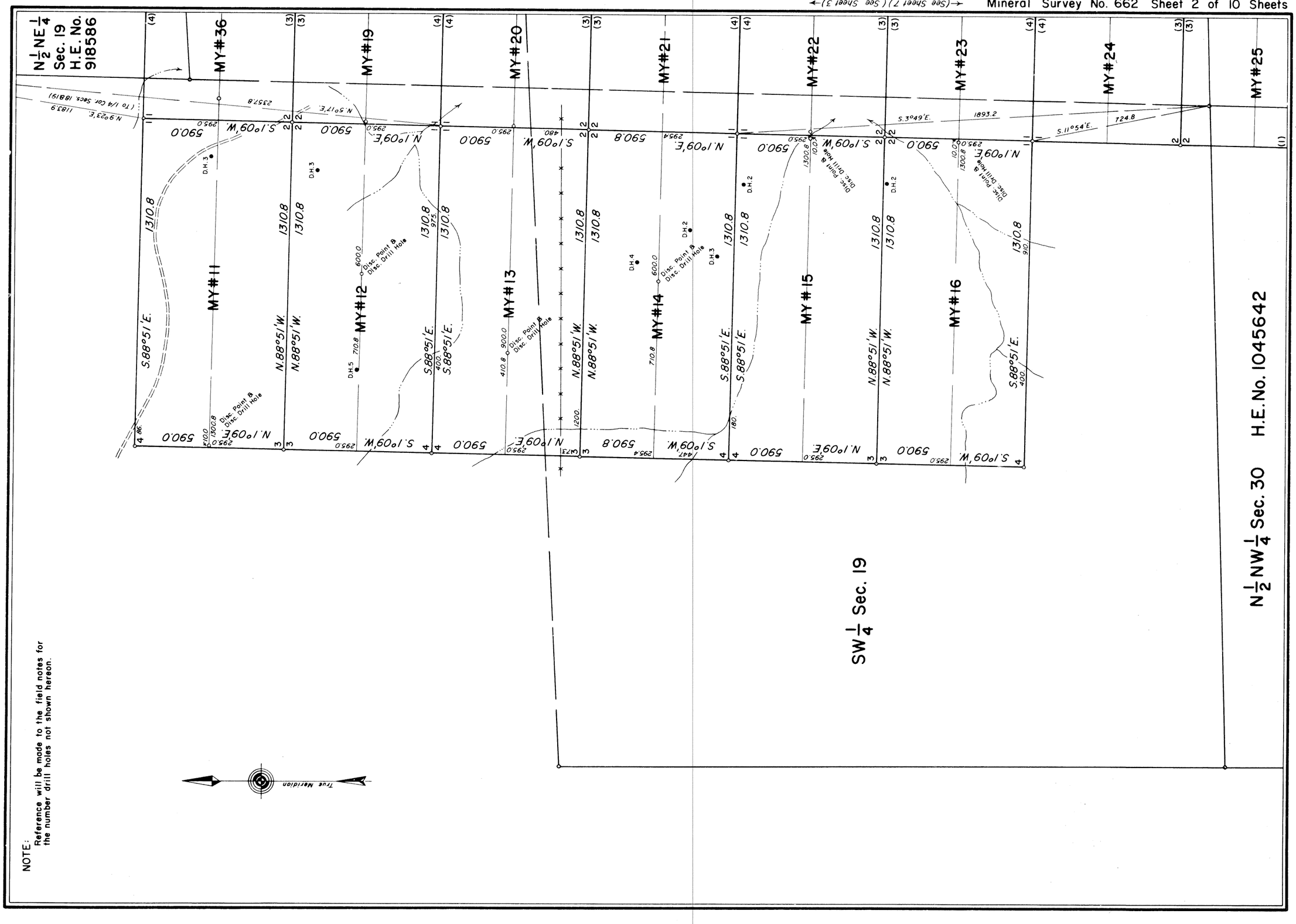


NOTE:
Reference will be made to the field notes for the number drill holes not shown hereon.

662-2

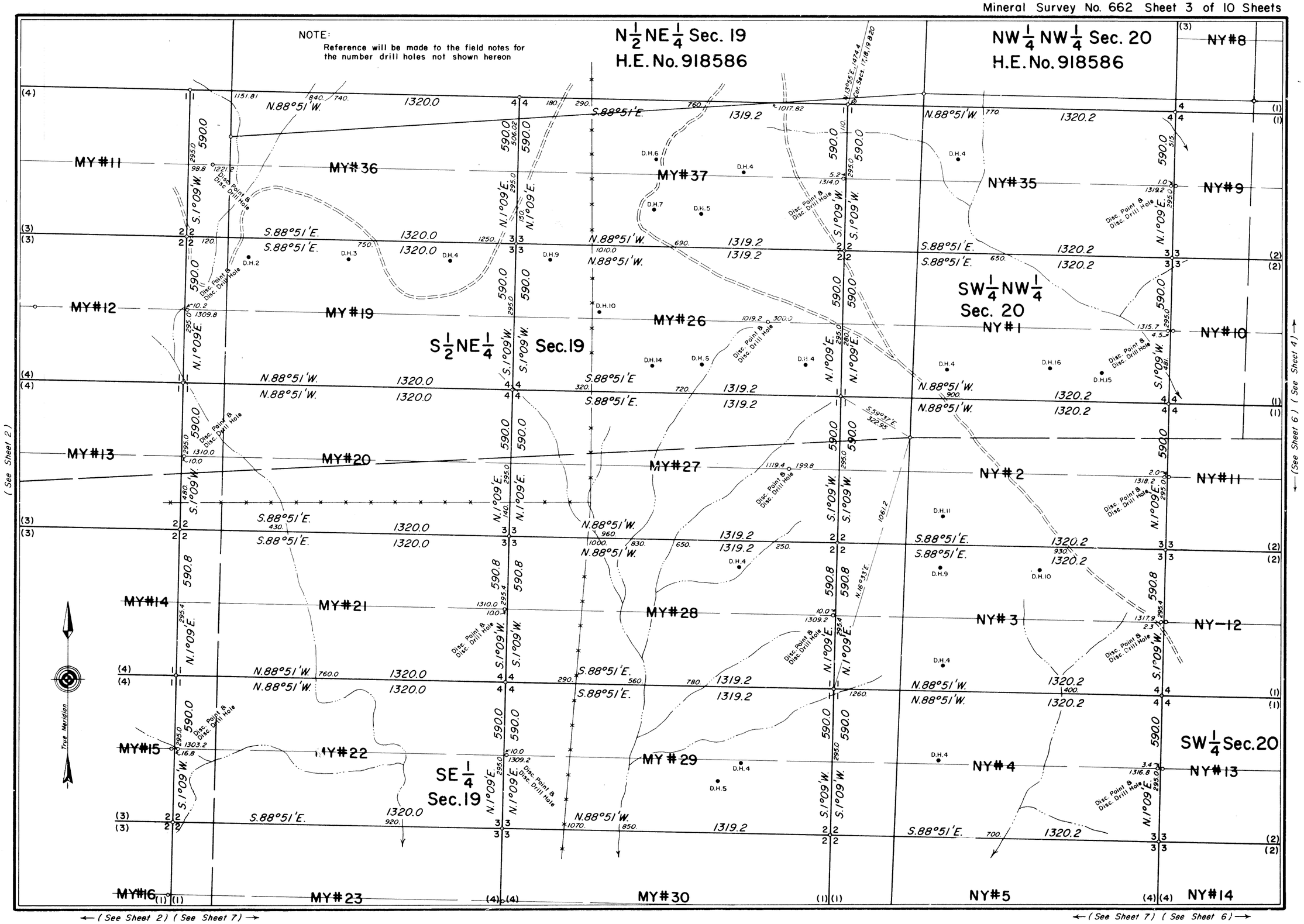
NOTE:
Reference will be made to the field notes for the number drill holes not shown hereon
N½NE¼ Sec. 19
H.E. No. 918586
NW¼NW¼ Sec. 20
H.E. No. 918586
S½NE¼ Sec. 19
SW¼NW¼ Sec. 20
SE¼ Sec. 19
SW¼ Sec. 20
MY#11
MY#36
MY#37
NY#35
NY#8
NY#9
MY#12
MY#19
MY#26
NY#1
NY#10
MY#13
MY#20
MY#27
NY#2
NY#11
MY#14
MY#21
MY#28
NY#3
NY-12
MY#15
MY#22
MY#29
NY#4
NY#13
MY#16
MY#23
MY#30
NY#5
NY#14
True Meridian
(See Sheet 2)
(See Sheet 4)
(See Sheet 6)
(See Sheet 7)

662-3

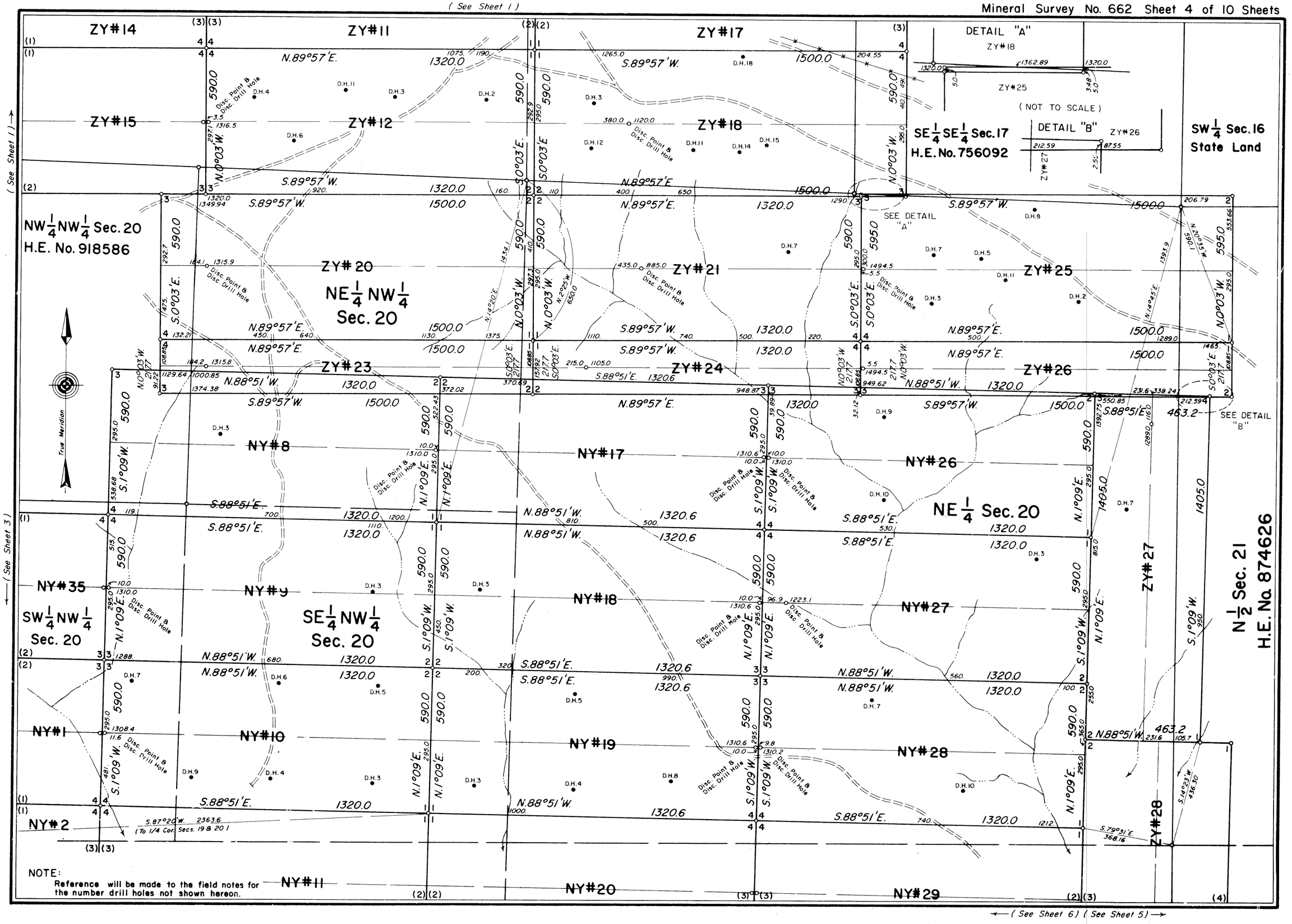
( See Sheet 1 )
( See Sheet 3 )
( See Sheet 6 ) ( See Sheet 5 )
ZY#14
ZY#11
ZY#17
ZY#15
ZY#12
ZY#18
DETAIL "A"
ZY#18
ZY#25
( NOT TO SCALE )
DETAIL "B"
ZY#26
ZY#27
SE 1/4 SE 1/4 Sec. 17
H.E. No. 756092
SW 1/4 Sec. 16
State Land
NW 1/4 NW 1/4 Sec. 20
H.E. No. 918586
ZY# 20
NE 1/4 NW 1/4
Sec. 20
ZY#21
ZY#25
SEE DETAIL "A"
ZY#23
ZY#24
ZY#26
SEE DETAIL "B"
NY#8
NY#17
NY#26
NE 1/4 Sec. 20
NY#35
NY#9
NY#18
NY#27
SW 1/4 NW 1/4
Sec. 20
SE 1/4 NW 1/4
Sec. 20
N 1/2 Sec. 21
H.E. No. 874626
NY#1
NY#10
NY#19
NY#28
NY#2
S.87°20'W. 2363.6
(To 1/4 Cor. Secs. 19 & 20)
NY#11
NY#20
NY#29
ZY#28
True Meridian
Disc. Point & Disc. Drill Hole
D.H.
NOTE:
Reference will be made to the field notes for the number drill holes not shown hereon.

662-4

← (See Sheet 6) (See Sheet 4) →



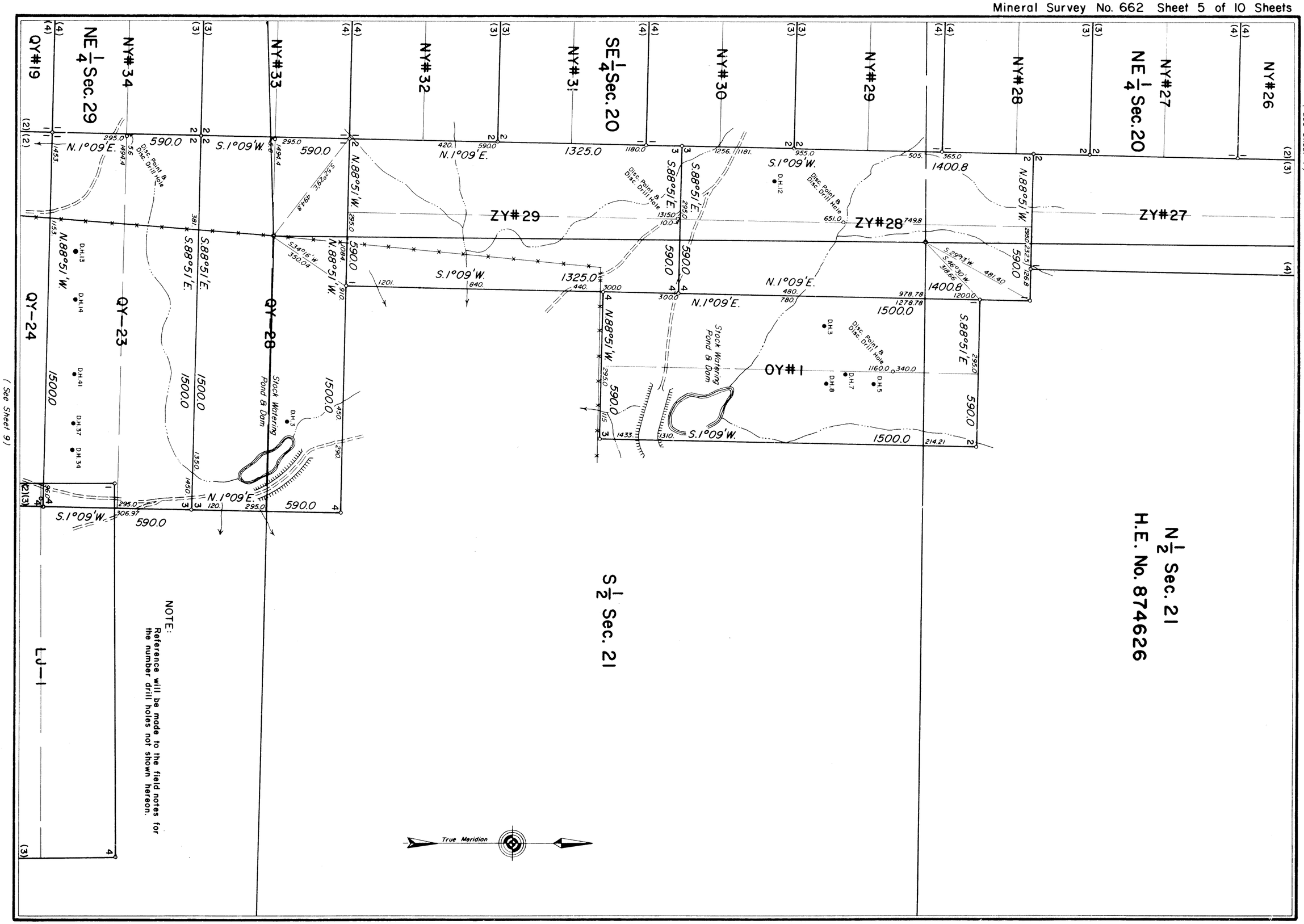


NOTE:
Reference will be made to the field notes for the number drill holes not shown hereon.

662-5

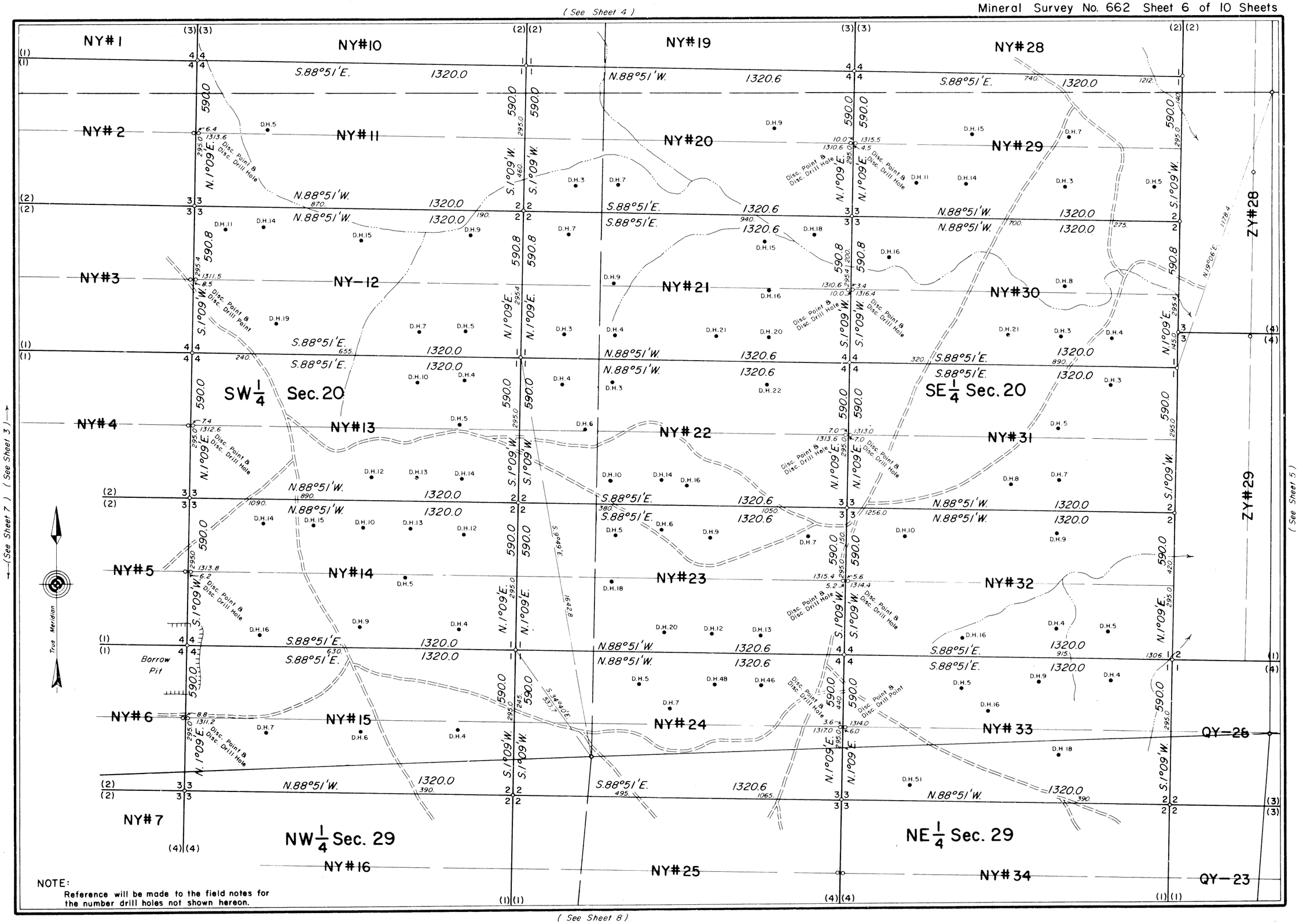


NOTE:
Reference will be made to the field notes for the number drill holes not shown hereon.

662-6

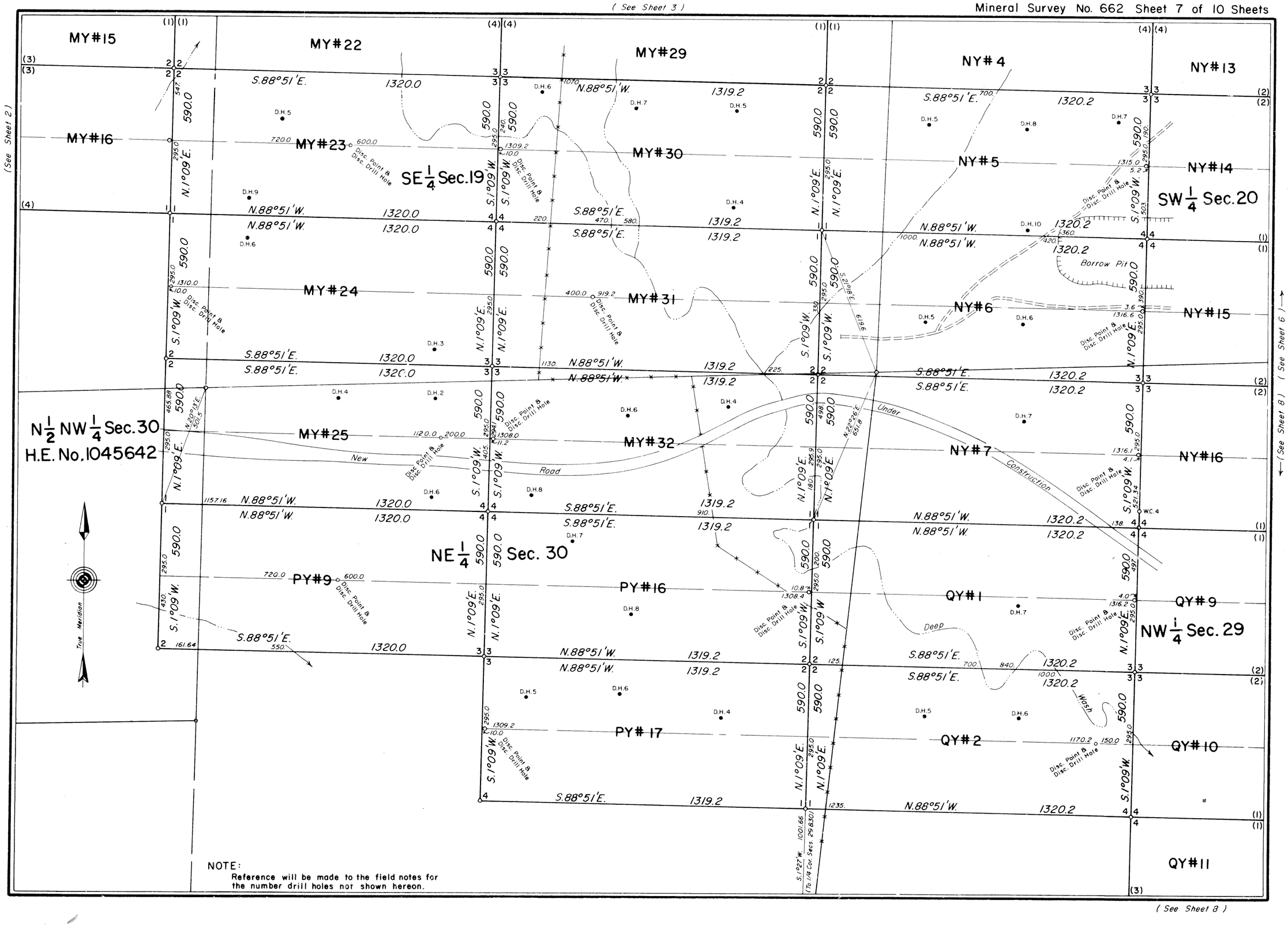
( See Sheet 3 )
(See Sheet 2)
( See Sheet 6 )
( See Sheet 8 )
( See Sheet 8 )
MY#15
MY#22
MY#29
NY#4
NY#13
MY#16
MY#23
MY#30
NY#5
NY#14
SE 1/4 Sec.19
SW 1/4 Sec.20
MY#24
MY#31
NY#6
NY#15
N 1/2 NW 1/4 Sec.30
H.E. No.1045642
MY#25
MY#32
NY#7
NY#16
NE 1/4 Sec. 30
PY#9
PY#16
QY#1
QY#9
NW 1/4 Sec. 29
PY#17
QY#2
QY#10
QY#11
New Road
Under Construction
Deep Wash
Borrow Pit
Disc. Point & Disc. Drill Hole
True Meridian
NOTE:
Reference will be made to the field notes for the number drill holes not shown hereon.

662-7

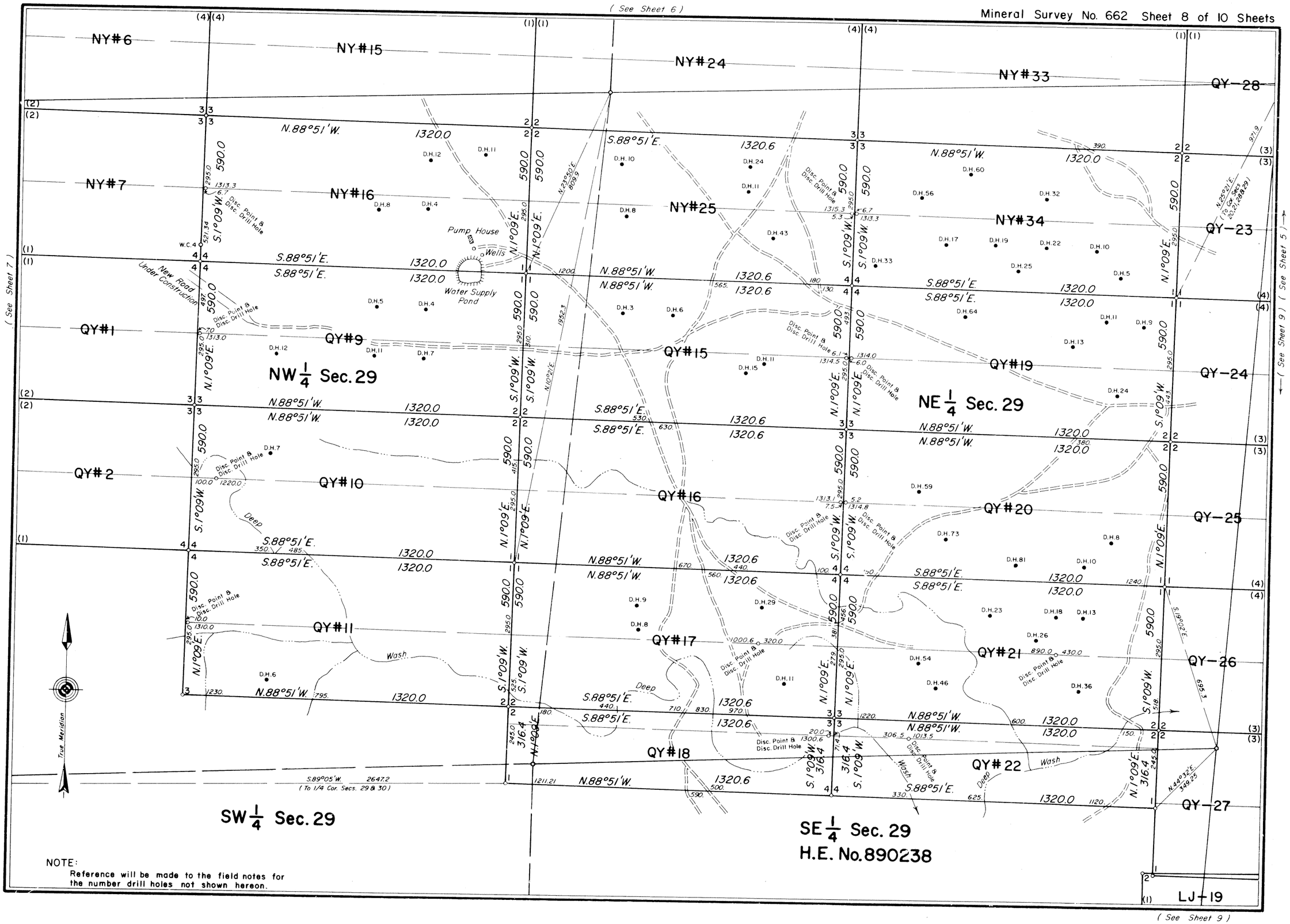
( See Sheet 6 )
( See Sheet 7 )
( See Sheet 5 )
( See Sheet 9 )
NY#6
NY#15
NY#24
NY#33
QY-28
NY#7
NY#16
NY#25
NY#34
QY-23
QY#1
QY#9
QY#15
QY#19
QY-24
QY#2
QY#10
QY#16
QY#20
QY-25
QY#11
QY#17
QY#21
QY-26
QY#18
QY#22
QY-27
LJ-19
NW 1/4 Sec. 29
NE 1/4 Sec. 29
SW 1/4 Sec. 29
SE 1/4 Sec. 29
H.E. No. 890238
Pump House
Wells
Water Supply Pond
New Road Under Construction
Wash
Deep
Disc. Point & Disc. Drill Hole
True Meridian
S.89°05'W. 2647.2
( To 1/4 Cor. Secs. 29 & 30 )
N.88°51'W.
S.88°51'E.
S.1°09'W.
N.1°09'E.
1320.0
1320.6
590.0
316.4
NOTE:
Reference will be made to the field notes for the number drill holes not shown hereon.

662-8

( See Sheet 8 )

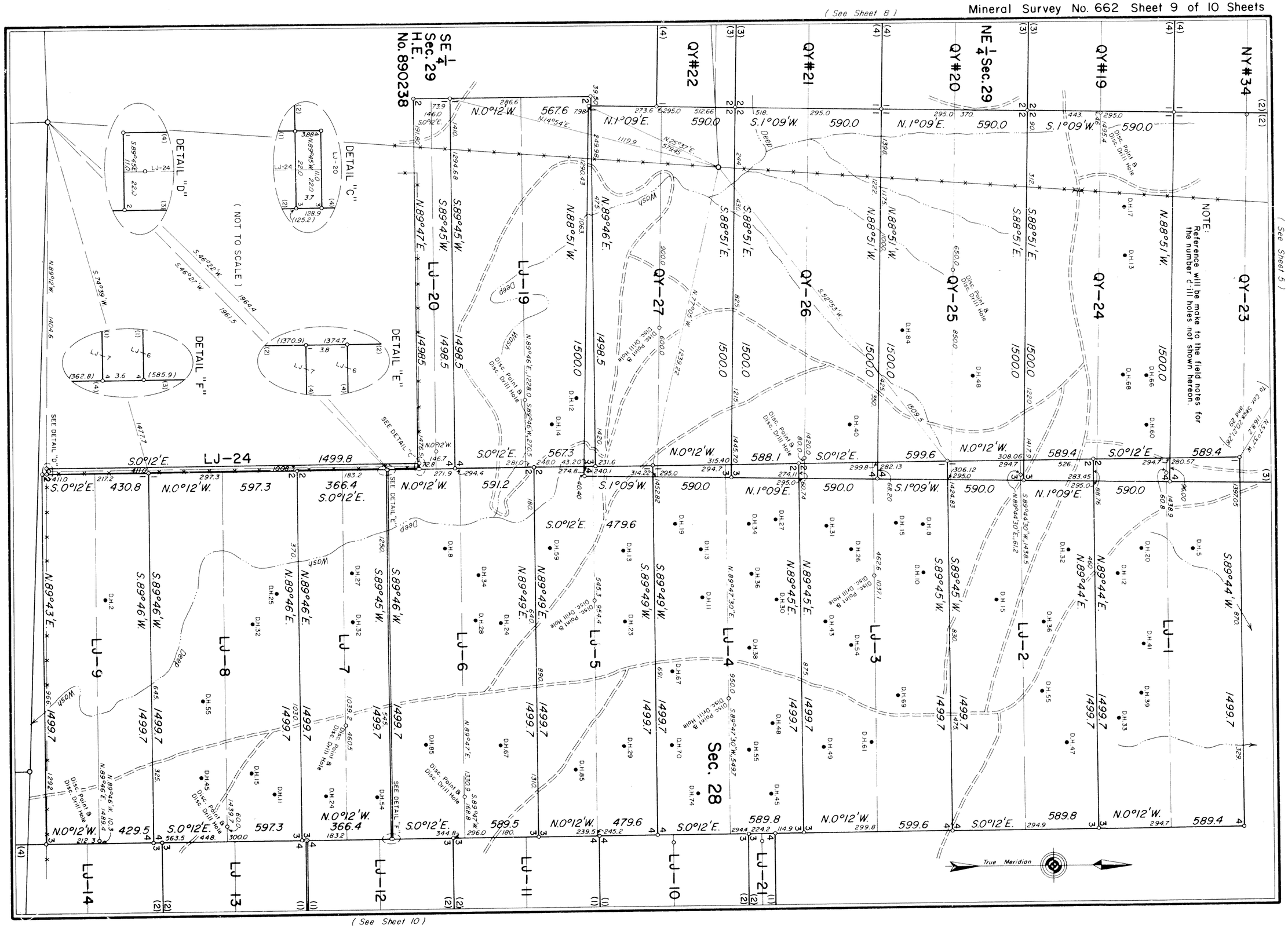


( See Sheet 10 )

( See Sheet 5 )

662-9

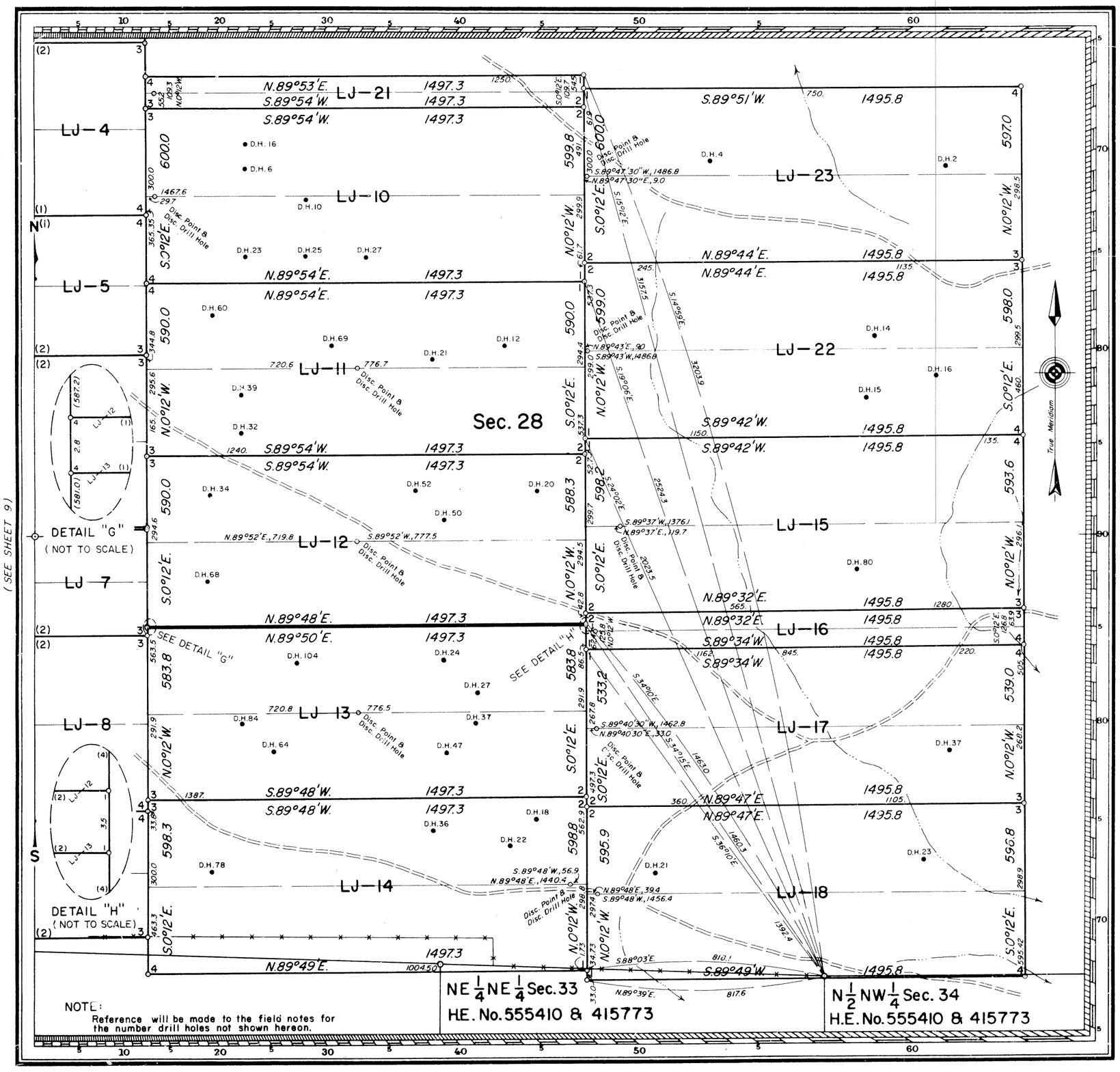


# MINERAL SURVEY NO. 662 WYOMING

CLAIM OF

HUMBLE OIL AND REFINING COMPANY

KNOWN AS THE

LJ-1 to 6, 8 to 12, 14 to 24, LJ 7 & 13, QY #1, 2, 9 to 11, 15 to 22 & QY-23 to 28, NY #1 to 11, 13 to 35 & NY-12, MY #11 to 16 & 19 to 37, PY #9, 16 & 17, ZY #10 to 29 AND OY #1 LODES

SITUATE IN

Secs. 16 to 21, 28 to 30, 33 & 34, T. 36 N., R. 72 W., 6th P.M.
Converse County
Lat. 43°03.5'N., Long. 105°30.2'W., at Cor. Nos. 4 LJ-8 & LJ-9

0 50 100 200 300 400 500 600 700 800 900
FEET
Magnetic Declination, 13°15'E.

Surveyed, October 1, 1969 to August 26, 1970
By John V. Meldrum, Mineral Surveyor

*UNITED STATES DEPATMENT OF THE INTERIOR*
*BUREAU OF LAND MANAGEMENT*

*Cheyenne, Wyoming* *February 1, 1972*

*I hereby certify that this plat of Mineral Survey No. 662, Wyoming, is strictly conformable to the field notes of said survey which have been examined and approved.*

*John H Wasselburger*

*Chief, Division of Technical Services*

662-10

GPO 856368