8188 **Click Here for Field Notes**

ORIGINAL

TOWNSHIP 36 NORTH, RANGE 74 WEST, OF THE SIXTH PRINCIPAL MERIDIAN, WYOMING.

DEPENDENT RESURVEY AND CORRECTIVE DEPENDENT RESURVEY

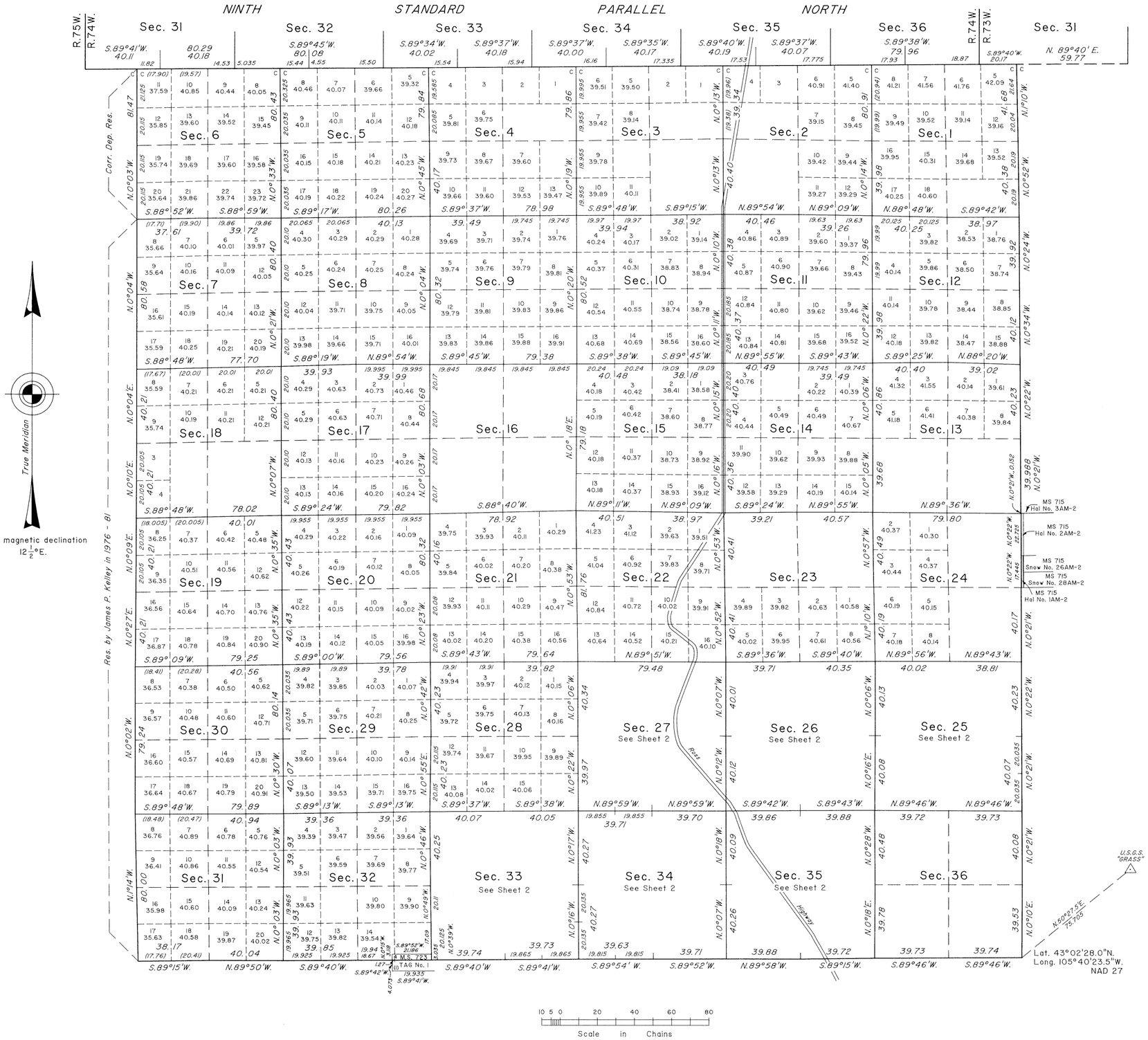

A history of surveys is contained in the field notes.

This plat represents the dependent resurvey of the Ninth Standard Parallel North, through Range 74 West, the south and east boundaries, the corrective dependent resurvey of a portion of the west boundary, and the dependent resurvey of the subdivisional lines, designed to restore the corners in their true original locations according to the best available evidence, T. 36 N., R. 74 W., Sixth Principal Meridian, Wyoming.

Certain modified lots and areas shown hereon pertain to Federal interest estate only. Except as indicated hereon, the lottings and areas are as shown on the plat approved June 4, 1883.

Survey executed by William H. Herbst, Cadastral Surveyor, beginning September 3, 1986, and completed July 9, 1987, pursuant to Special Instructions dated August 25, 1986, and Supplemental Special Instructions dated July 7, 1987, for Group No. 495, Wyoming.

UNITED STATES DEPARTMENT OF THE INTERIOR
BUREAU OF LAND MANAGEMENT

Cheyenne, Wyoming September 29, 1997

This plat is strictly conformable to the approved field notes, and the survey, having been correctly executed in accordance with the requirements of law and the regulations of this Bureau, is hereby accepted.

For the Director

John P. Lee

Chief Cadastral Surveyor for Wyoming

W.H.B.

OFFICIALLY FILED: November 7, 1997

1530 A

8189

ORIGINAL

TOWNSHIP 36 NORTH, RANGE 74 WEST, OF THE SIXTH PRINCIPAL MERIDIAN, WYOMING.

DEPENDENT RESURVEY

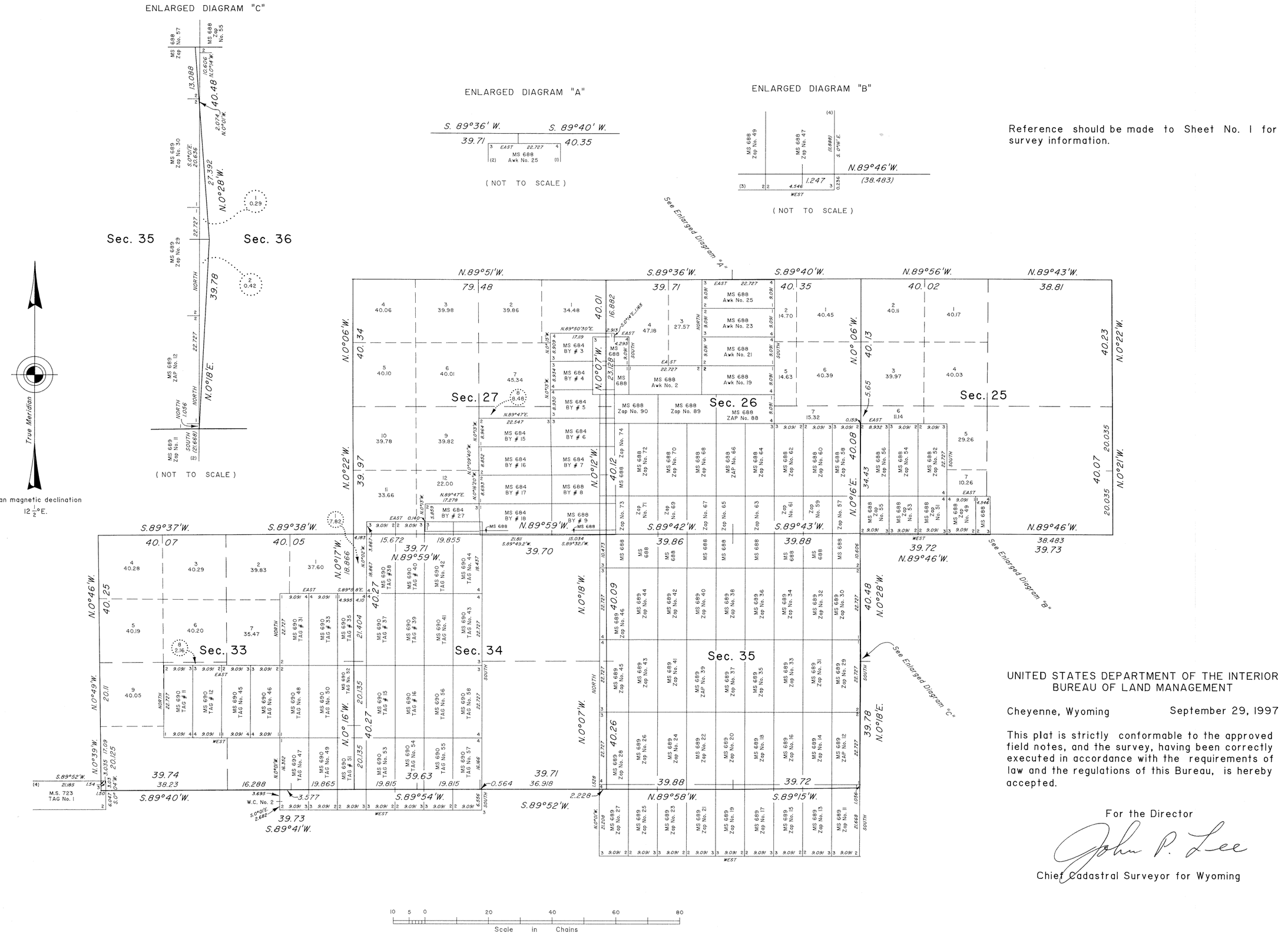

UNITED STATES DEPARTMENT OF THE INTERIOR
BUREAU OF LAND MANAGEMENT

Cheyenne, Wyoming September 29, 1997

This plat is strictly conformable to the approved field notes, and the survey, having been correctly executed in accordance with the requirements of law and the regulations of this Bureau, is hereby accepted.

For the Director

John P. Lee

Chief Cadastral Surveyor for Wyoming

W.H.B.

JM

OFFICIALLY FILED: November 7, 1997

1530 B

Click Here for Field Notes

2094

TOWNSHIP No. 36 NORTH. RANGE No. 74 WEST of the 6th Principal MERIDIAN.

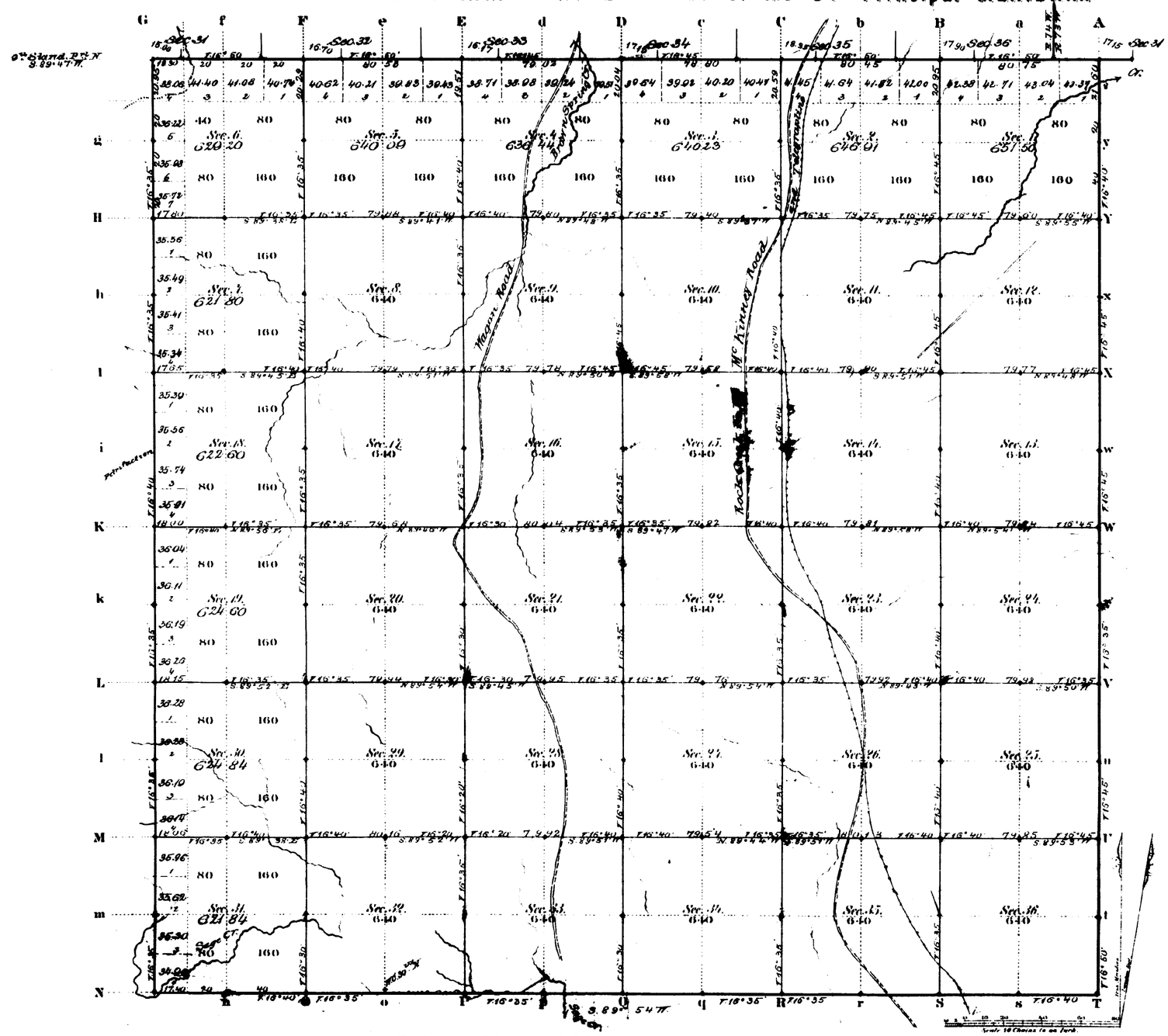

Total number of Acres 22960.05

Surveys Designated	By Whom Surveyed	Date of Contract	Amount of Surveys Mi.	Ch.	Lks.	When Surveyed	Magnetic Declination
E.S. & W. Township lines	Wm. O. Owen	Sept. 20, 1881	17	79	95	Oct. 21, 28, 29, 1881	16° 39' East
Subdivisions	" " "	July 15, 1882	59	66	63	Sept. 15-21st 1882	16° 35' "
Connections	" " "	" " "	1	06	27	" " "	
9th Stand. Pl. N	Wm. O. Owen	Sept. 20, 1881	5	77	85	Oct. 10, 1881	

The above Map of Township No. 36 North Range No. 74 West of the Sixth Principal Meridian Wyoming Territory is strictly conformable to the field notes of the survey thereof on file in this Office, which have been examined and approved

Surveyor General's Office,
Cheyenne Wyoming
June 4th 1883

Edw. C. David
Sur. Genl.

A. Gast & Co. St. Louis Mo.

1530

36-74

Sur. No. 751 Sheet 1 of 5

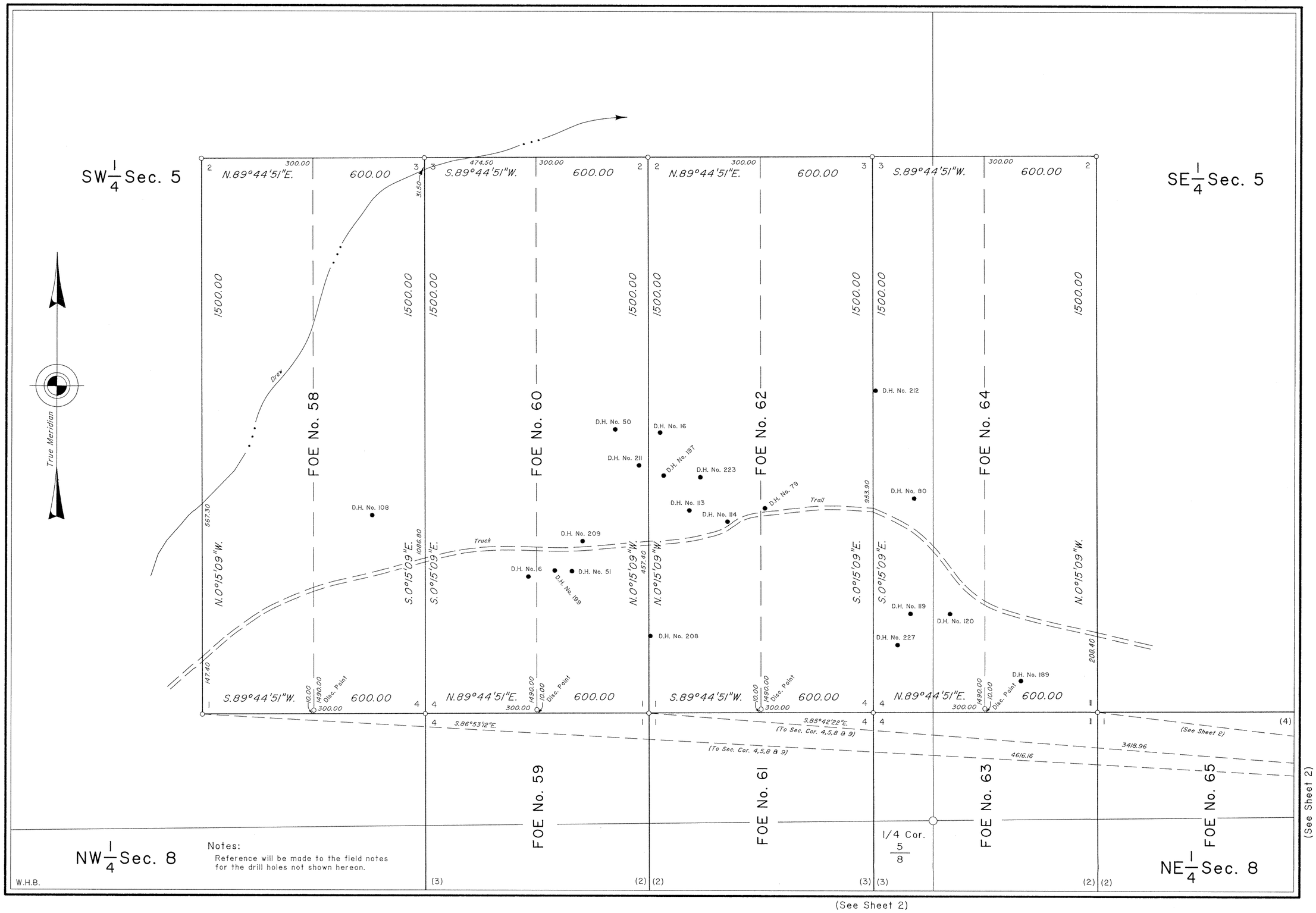

Notes:
Reference will be made to the field notes for the drill holes not shown hereon.

(See Sheet 1)

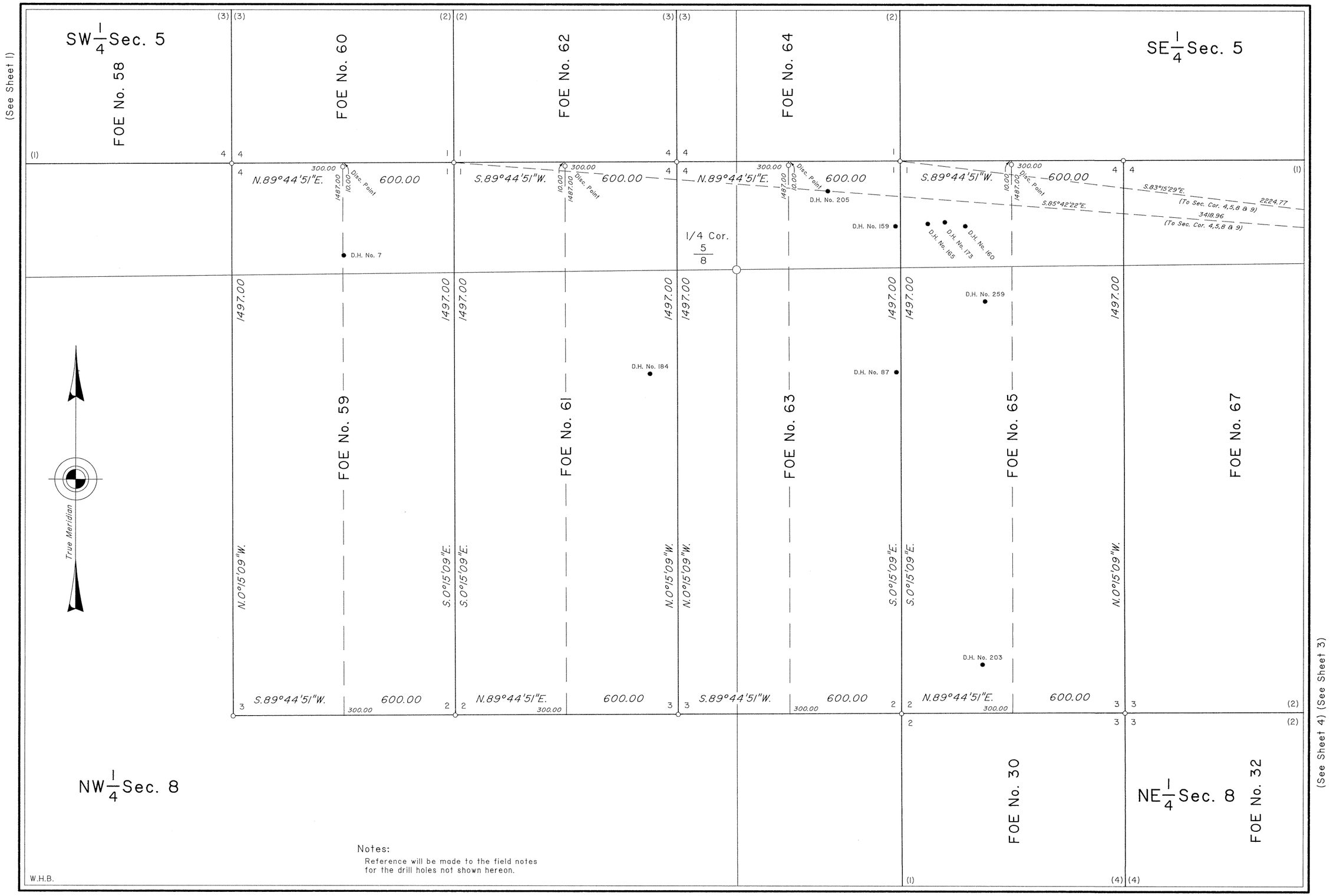

Notes:
Reference will be made to the field notes for the drill holes not shown hereon.

8180

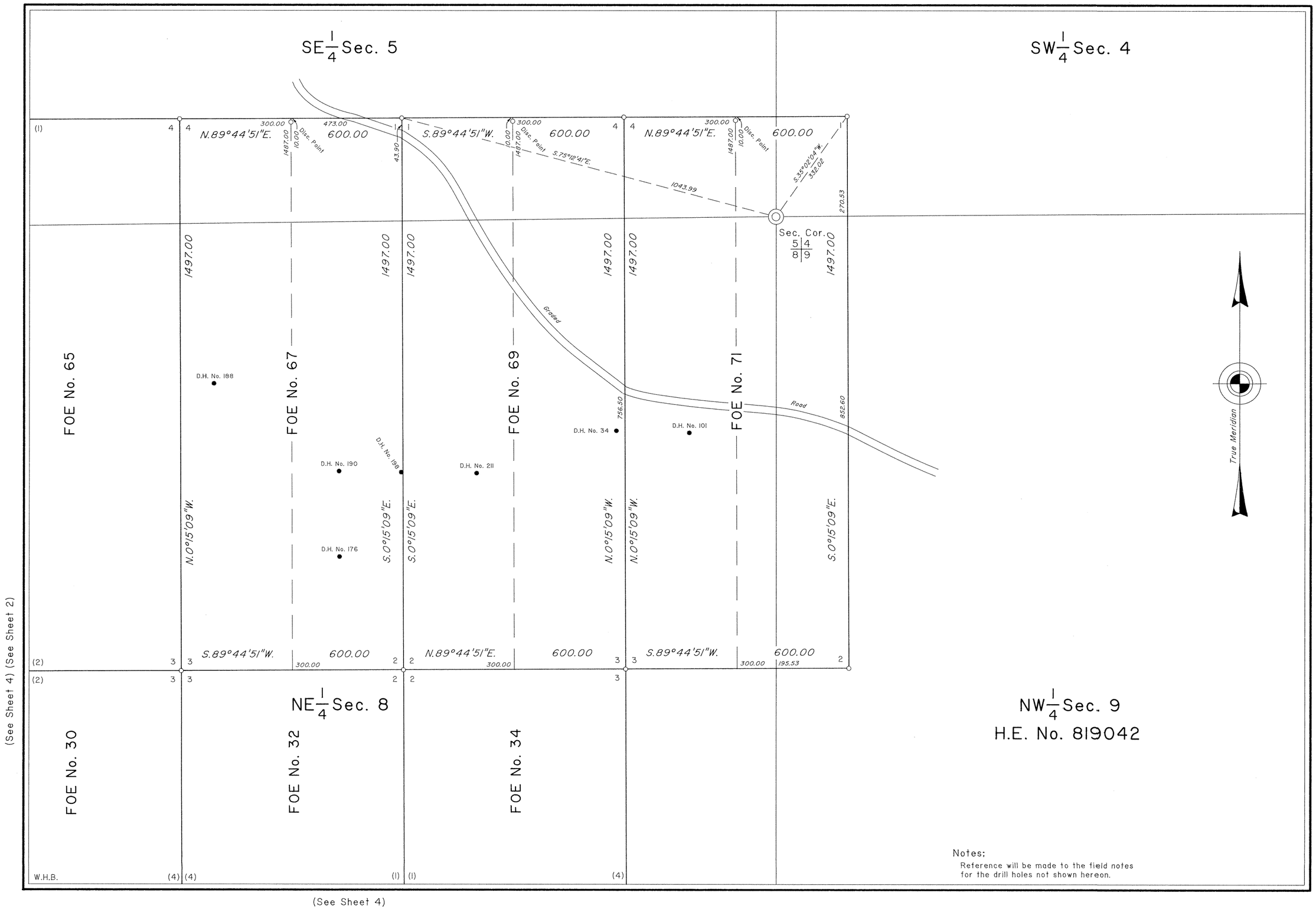

Notes;
Reference will be made to the field notes for the drill holes not shown hereon.

751 - 3

(See Sheet 2) (See Sheet 3)

(See Sheet 2)

(See Sheet 3)

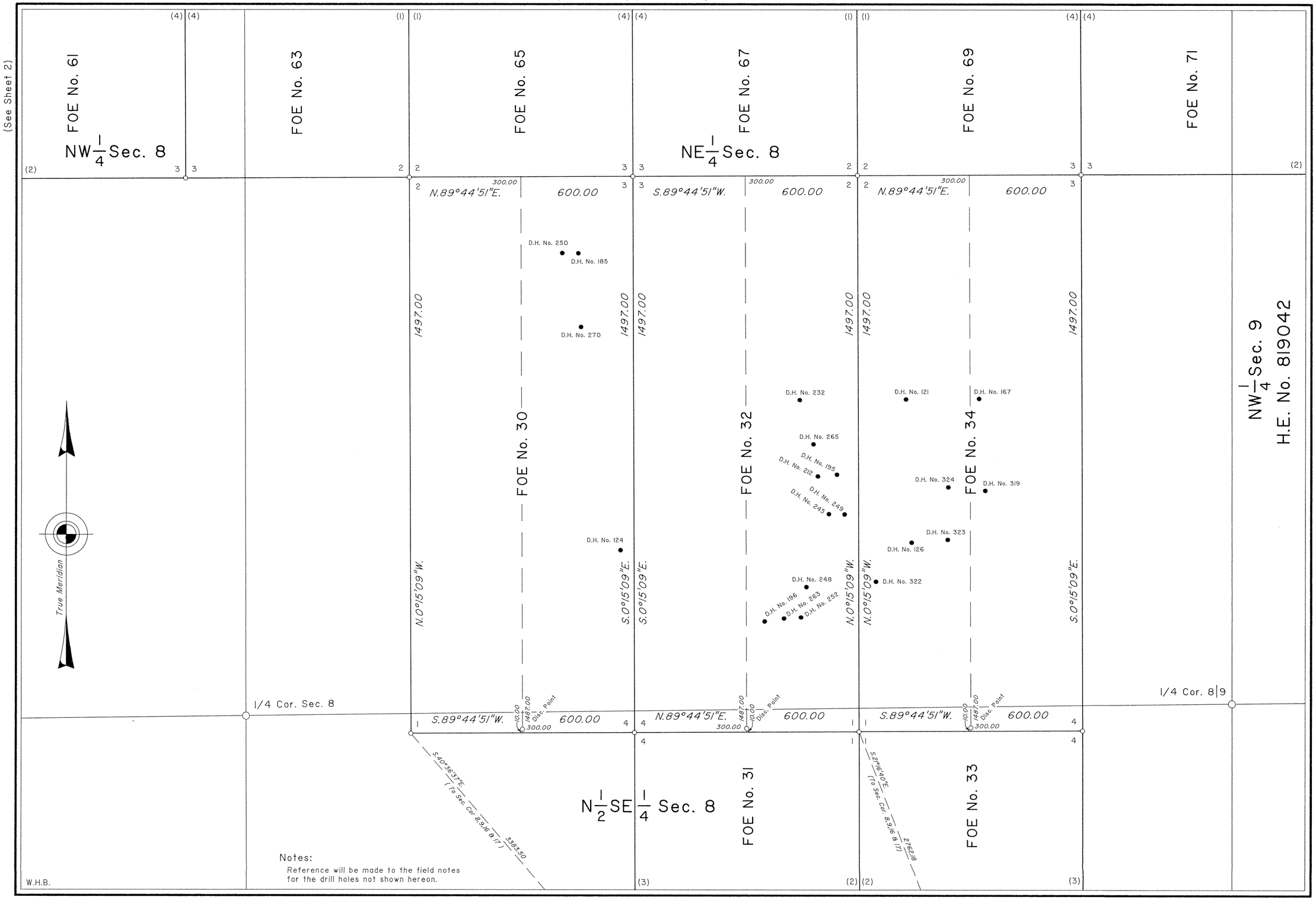

Notes:
Reference will be made to the field notes for the drill holes not shown hereon.

(See Sheet 5)

8182

Field Notes and Location Notices

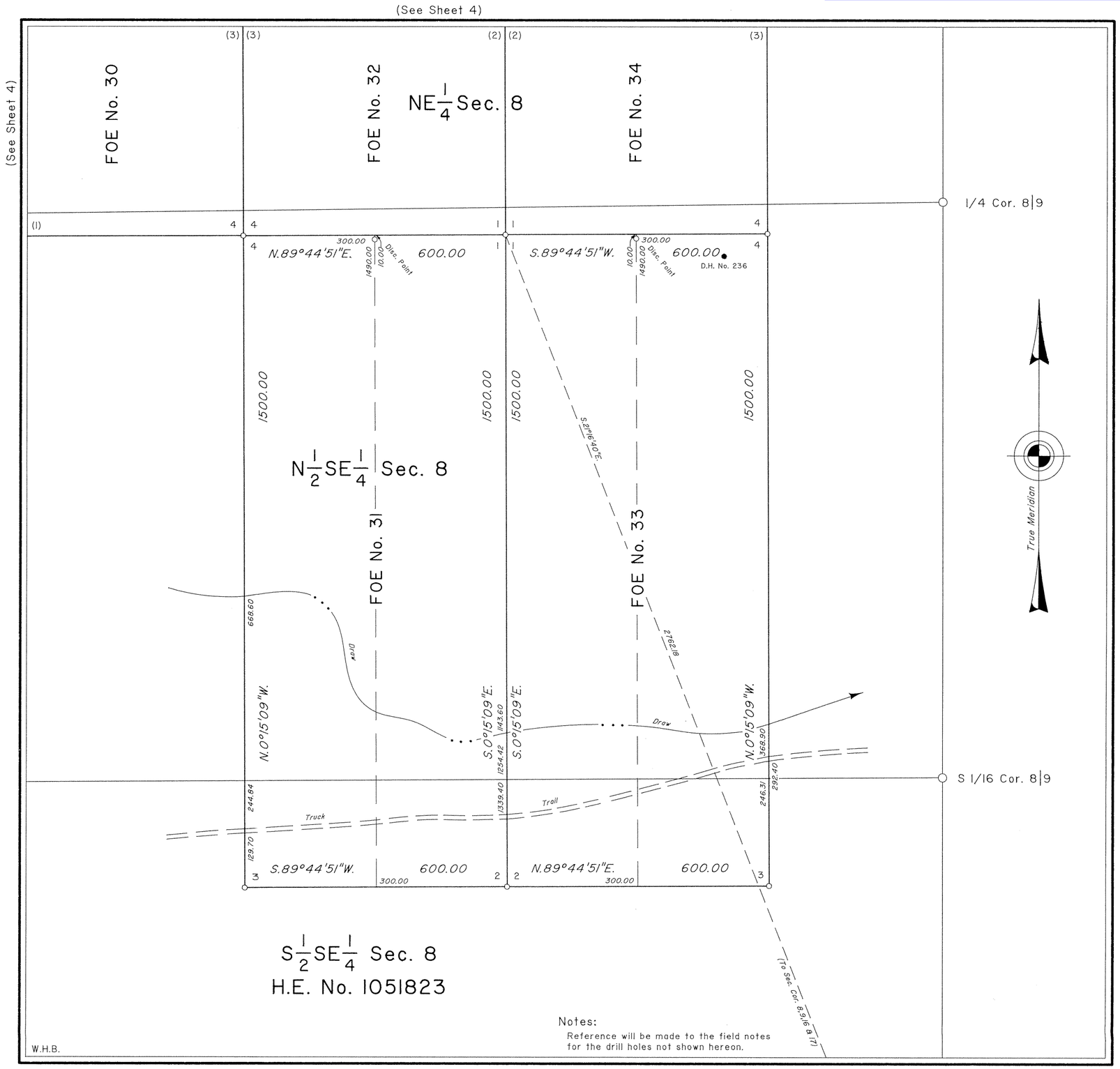

Notes:
Reference will be made to the field notes for the drill holes not shown hereon.

MINERAL SURVEY No. 751 WYOMING

CLAIM OF
QUIVIRA MINING COMPANY

KNOWN AS THE
FOE Nos. 30 to 34, 58 to 67, 69 AND 71 LODES

SITUATE IN
Section 4,5,8 and 9, T. 36 N.,R. 74 W., 6th P.M.
CONVERSE COUNTY
Lat. 43°06'07.6"N., Long. 105°45'12.5"W.,
at Cor. No. 4, FOE No. 33

50 100 200 300 400 500 600
Feet
Magnetic Declination, 12° East.

Surveyed, August 1, to August 22, 1993,
By William G. Ladd, Mineral Surveyor.

UNITED STATES DEPARTMENT OF THE INTERIOR
BUREAU OF LAND MANAGEMENT

Cheyenne, Wyoming *September 29, 1997*

I hereby certify that this plat of Mineral Survey No. 751, Wyoming, is strictly conformable to the field notes of said survey which have been examined and approved.

John P. Lee
Chief Cadastral Surveyor for Wyoming

751 - 5

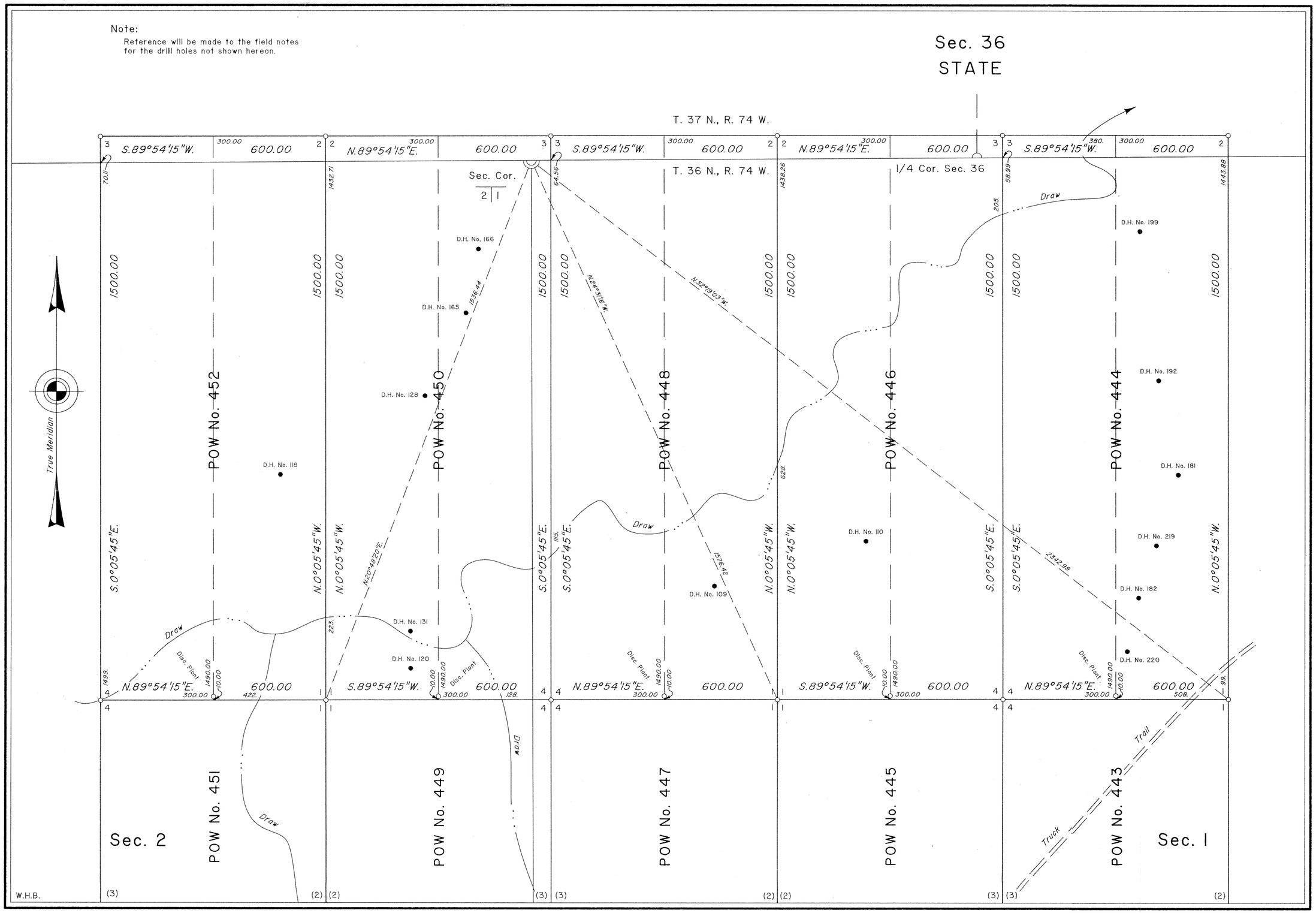
Note:
Reference will be made to the field notes for the drill holes not shown hereon.
Sec. 36
STATE
T. 37 N., R. 74 W.
T. 36 N., R. 74 W.
Sec. Cor.
1/4 Cor. Sec. 36
True Meridian
POW No. 452
POW No. 450
POW No. 448
POW No. 446
POW No. 444
POW No. 451
POW No. 449
POW No. 447
POW No. 445
POW No. 443
Sec. 2
Sec. 1
D.H. No. 166
D.H. No. 165
D.H. No. 128
D.H. No. 118
D.H. No. 131
D.H. No. 120
D.H. No. 109
D.H. No. 110
D.H. No. 199
D.H. No. 192
D.H. No. 181
D.H. No. 219
D.H. No. 182
D.H. No. 220
Draw
Trail
Truck
Disc. Plant
S.89°54'15"W.
N.89°54'15"E.
S.0°05'45"E.
N.0°05'45"W.
N.24°31'16"W.
N.52°19'03"W.
N.20°48'20"E.
W.H.B.

(See Sheet 2)

8088

(See Sheet 1)

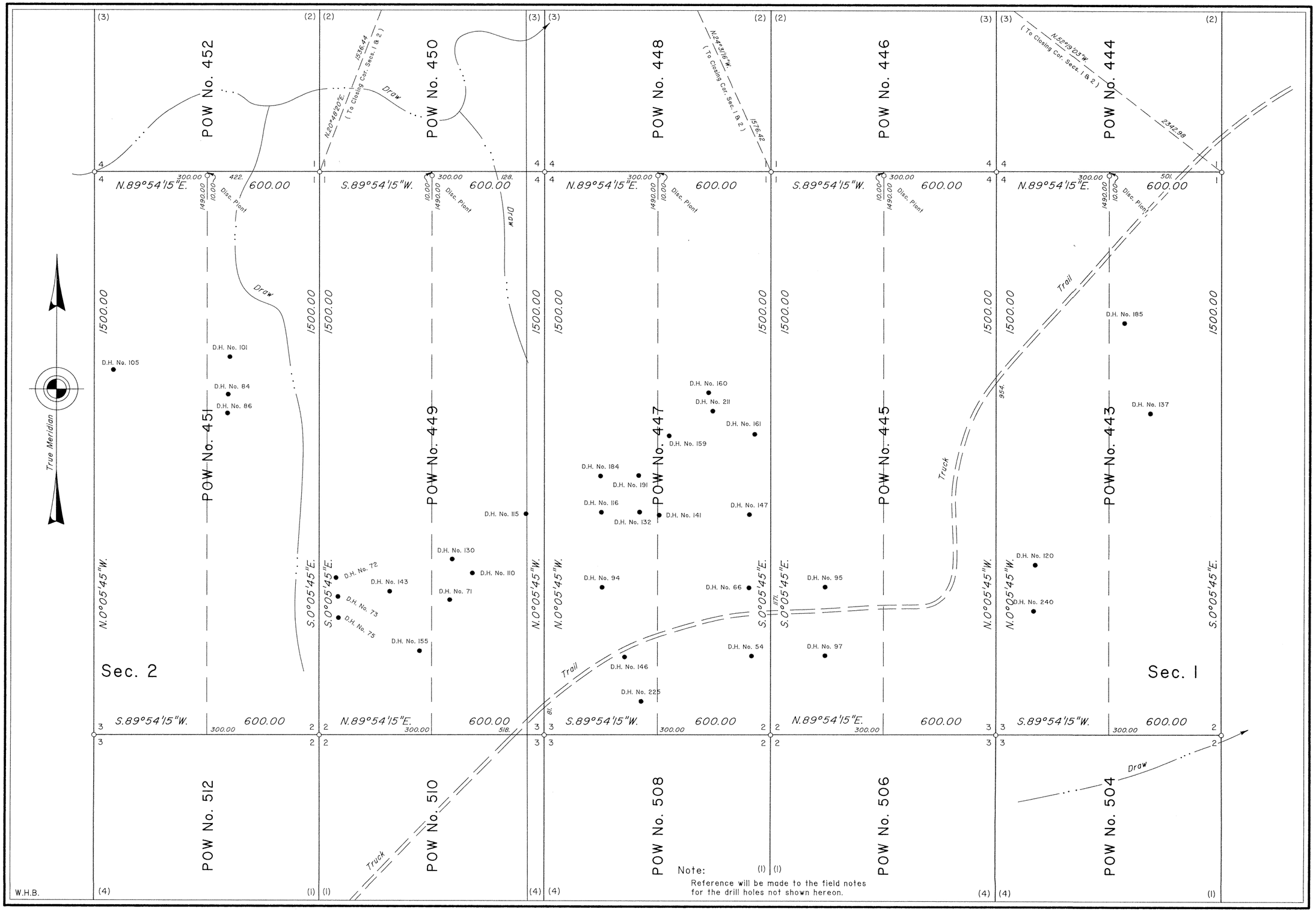

Note: Reference will be made to the field notes for the drill holes not shown hereon.

(See Sheet 3)

749 - 2

8089

(See Sheet 2)

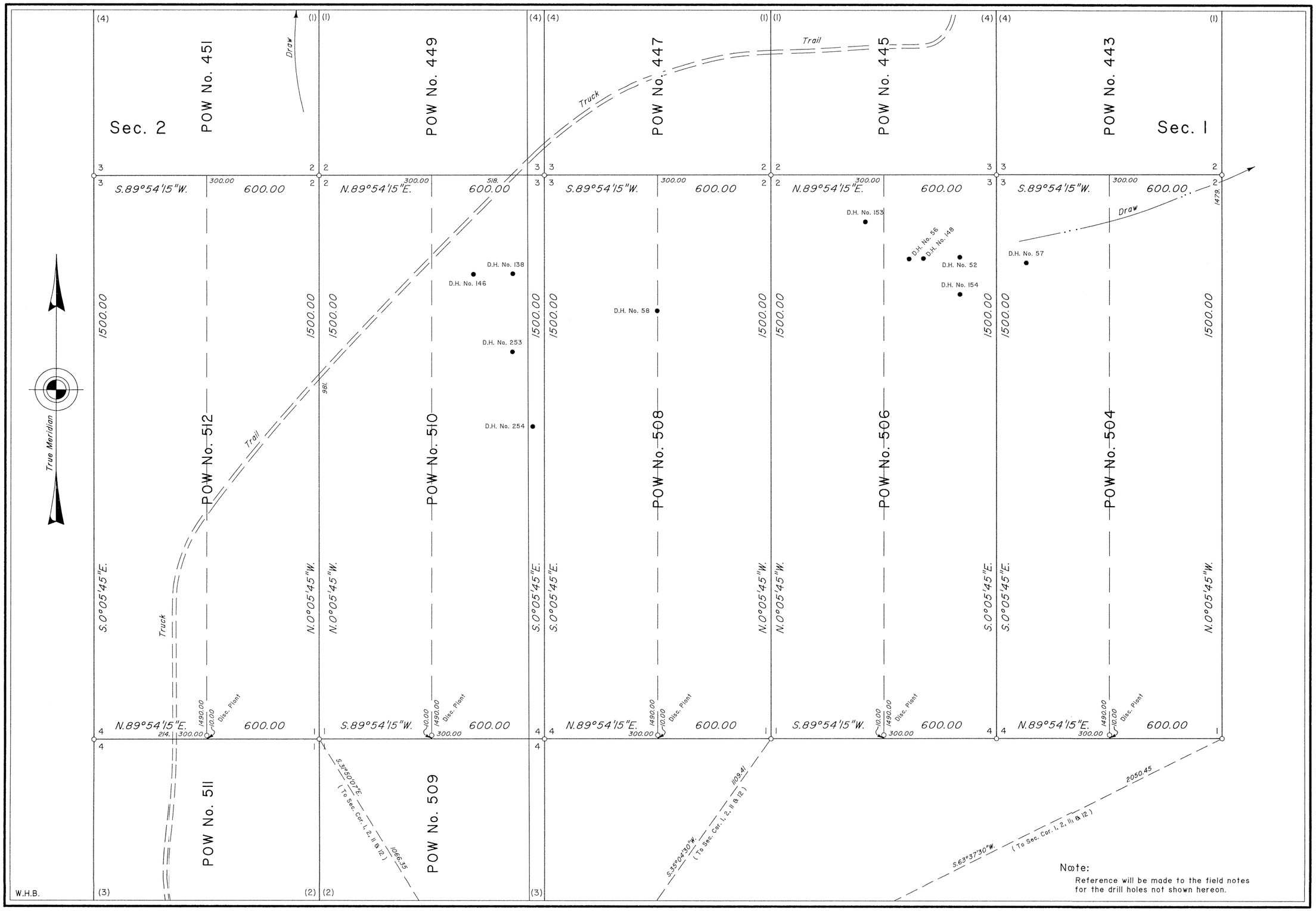

Note:
Reference will be made to the field notes for the drill holes not shown hereon.

(See Sheet 4)

749 - 3

8090

Field Notes and Location Notices

(See Sheet 3)

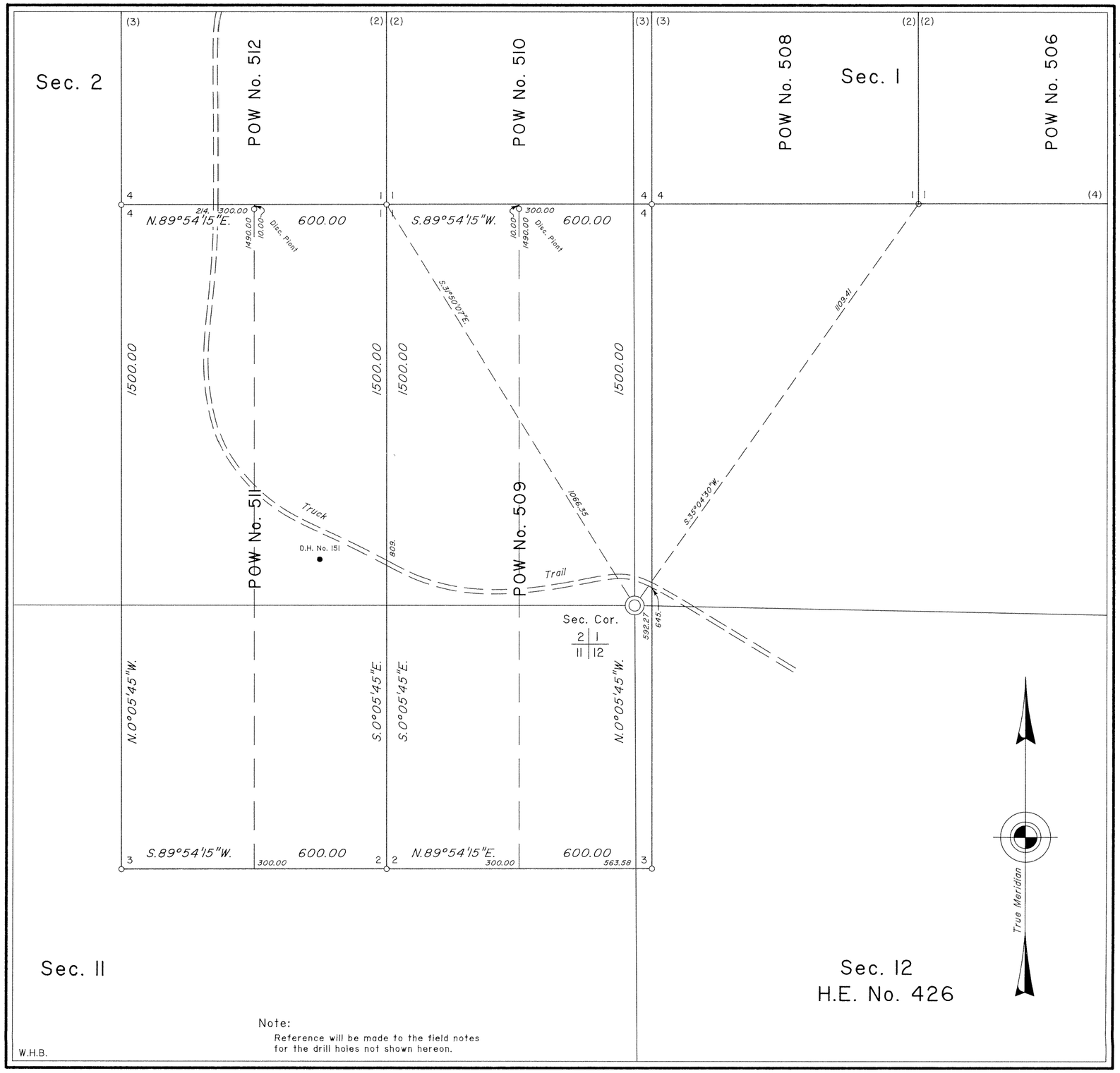

Note:
Reference will be made to the field notes for the drill holes not shown hereon.

W.H.B.

(See Sheet 3)

MINERAL SURVEY No. 749 WYOMING

CLAIM OF
QUIVIRA MINING COMPANY

KNOWN AS THE
POW No. 443 to 452, 504, 506 AND 508 to 512 LODES

SITUATE IN
Sections 1, 2, 11 & 12, T. 36 N.,R. 74 W., 6th P.M.
Section 36, T. 37 N.,R. 74 W., 6th P.M.
CONVERSE COUNTY
Lat. 43°06'44"N., Long. 105°41'35"W.,
NAD 27, at Cor. No. 3, POW 509 Lode

0 50 100 200 300 400 500 600
Feet
Magnetic Declination, 12° East.

Surveyed, August 6 to 25, 1993,
By William G. Ladd, Mineral Surveyor.

UNITED STATES DEPARTMENT OF THE INTERIOR
BUREAU OF LAND MANAGEMENT

Cheyenne, Wyoming *March 15, 1996*

I hereby certify that this plat of Mineral Survey No. 749, Wyoming, is strictly conformable to the field notes of said survey which have been examined and approved.

John P. Lee
Chief, Cadastral Surveyor for Wyoming

749 - 4

Sur. No. 723 Sheet 1 of 8

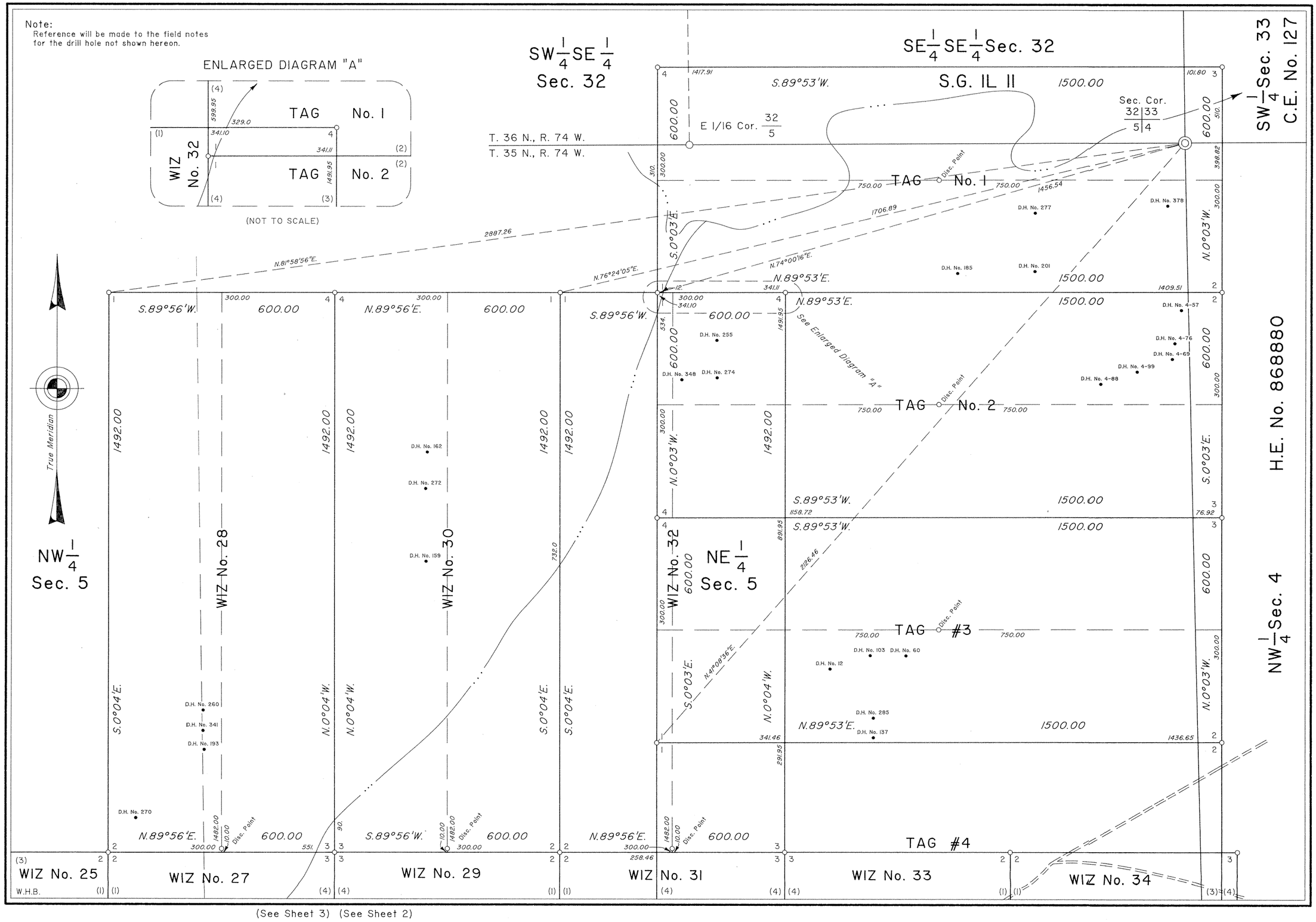

723 - 1

(See Sheet 1)

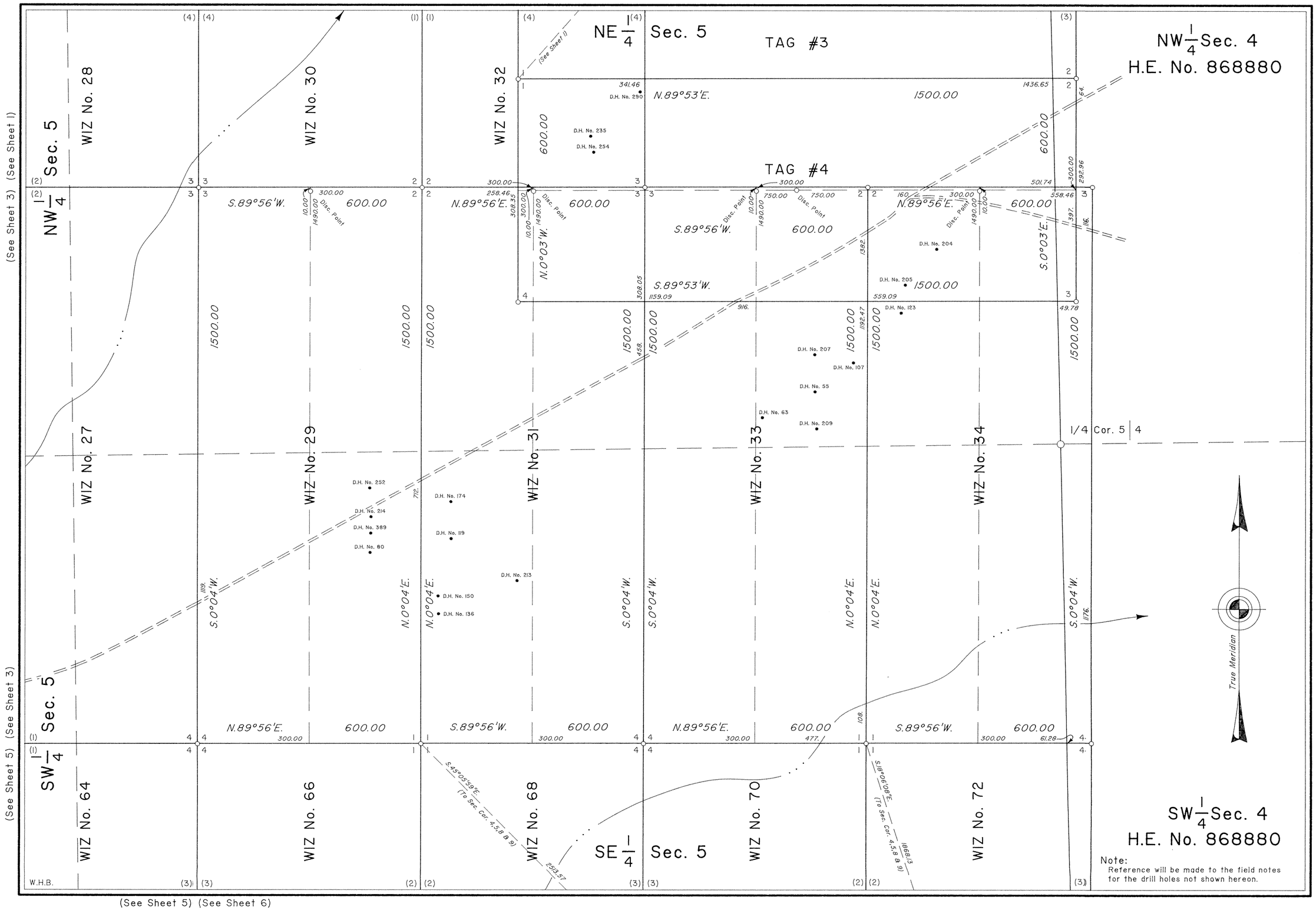

Note:
Reference will be made to the field notes for the drill holes not shown hereon.

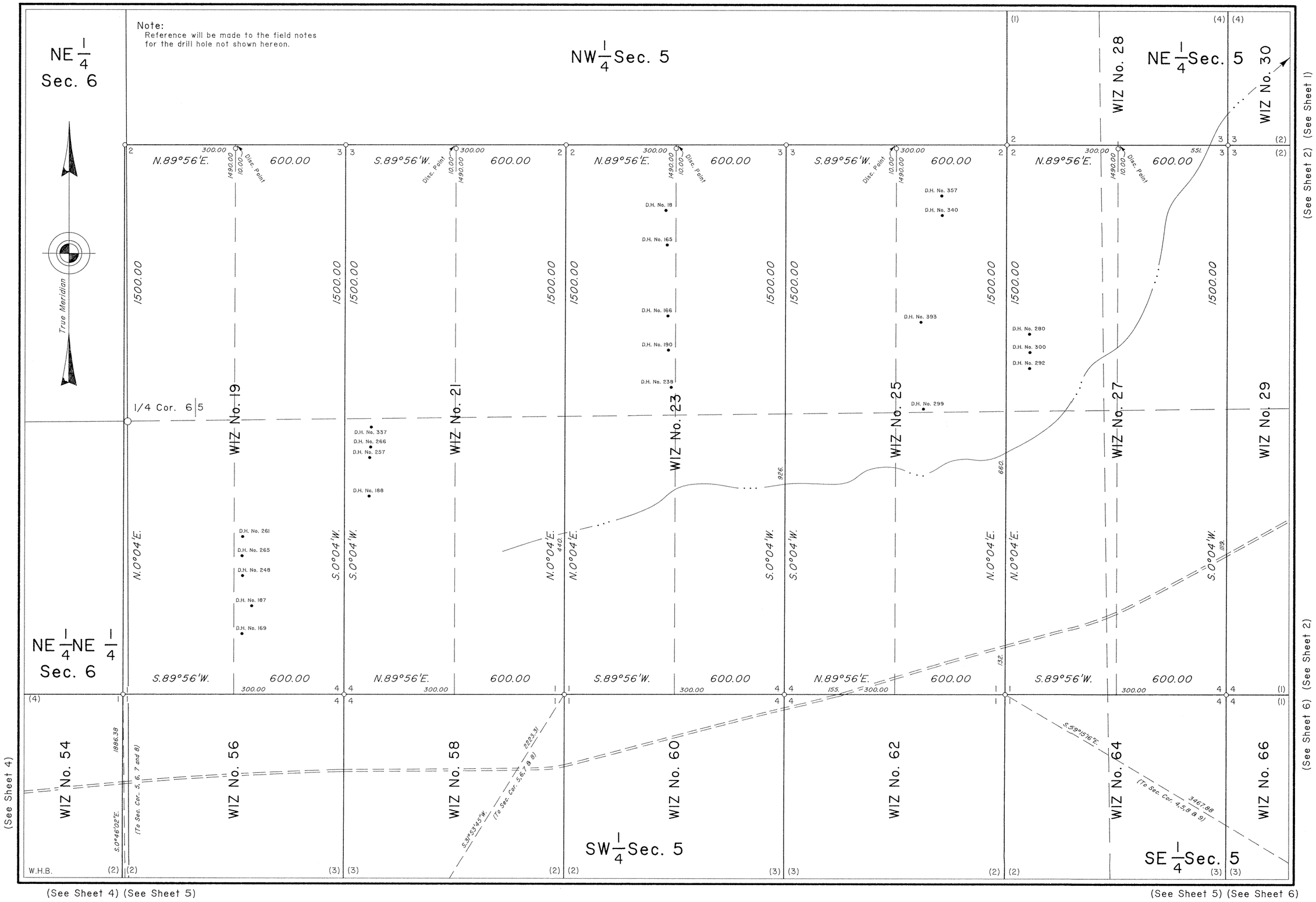
Note:
Reference will be made to the field notes for the drill hole not shown hereon.
NE 1/4 Sec. 6
NW 1/4 Sec. 5
NE 1/4 Sec. 5
NE 1/4 NE 1/4 Sec. 6
SW 1/4 Sec. 5
SE 1/4 Sec. 5
True Meridian
1/4 Cor. 6 5
N.89°56'E.
S.89°56'W.
N.0°04'E.
S.0°04'W.
600.00
1500.00
300.00
1490.00
10.00
Disc. Point
D.H. No. 357
D.H. No. 340
D.H. No. 18
D.H. No. 165
D.H. No. 166
D.H. No. 190
D.H. No. 238
D.H. No. 393
D.H. No. 280
D.H. No. 300
D.H. No. 292
D.H. No. 299
D.H. No. 337
D.H. No. 266
D.H. No. 257
D.H. No. 188
D.H. No. 261
D.H. No. 265
D.H. No. 248
D.H. No. 187
D.H. No. 169
WIZ No. 19
WIZ No. 21
WIZ No. 23
WIZ No. 25
WIZ No. 27
WIZ No. 29
WIZ No. 28
WIZ No. 30
WIZ No. 54
WIZ No. 56
WIZ No. 58
WIZ No. 60
WIZ No. 62
WIZ No. 64
WIZ No. 66
1886.38
S.0°46'02"E.
(To Sec. Cor. 5, 6, 7 and 8)
S.31°53'45"W.
2223.31
(To Sec. Cor. 5, 6, 7 & 8)
S.59°15'16"E.
3467.88
(To Sec. Cor. 4, 5, 8 & 9)
W.H.B.
(See Sheet 1)
(See Sheet 2)
(See Sheet 4)
(See Sheet 6)
(See Sheet 4) (See Sheet 5)
(See Sheet 5) (See Sheet 6)

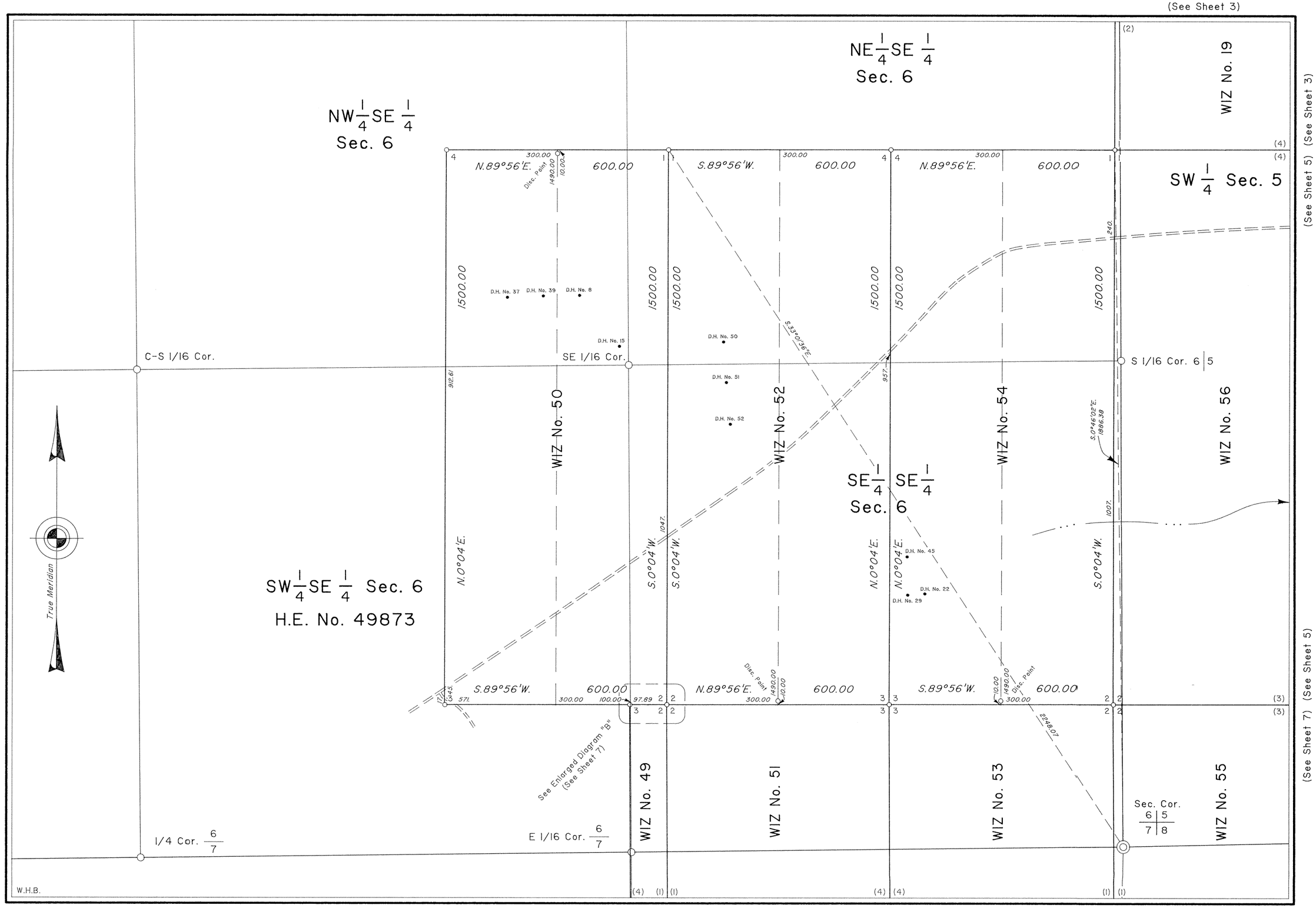
NE 1/4 SE 1/4
Sec. 6
NW 1/4 SE 1/4
Sec. 6
WIZ No. 19
SW 1/4 Sec. 5
(See Sheet 5) (See Sheet 3)
N.89°56'E.
S.89°56'W.
600.00
1500.00
300.00
1490.00
10.00
Disc. Point
D.H. No. 37
D.H. No. 39
D.H. No. 8
D.H. No. 15
D.H. No. 50
D.H. No. 51
D.H. No. 52
D.H. No. 45
D.H. No. 22
D.H. No. 29
C-S 1/16 Cor.
SE 1/16 Cor.
S 1/16 Cor. 6 | 5
WIZ No. 50
WIZ No. 52
WIZ No. 54
WIZ No. 56
SE 1/4 SE 1/4
Sec. 6
N.0°04'E.
S.0°04'W.
S.33°01'36"E.
S.0°46'02"E.
1886.38
912.61
957
1047
1002
240
True Meridian
SW 1/4 SE 1/4 Sec. 6
H.E. No. 49873
1043
571
97.89
100.00
2248.07
See Enlarged Diagram "B"
(See Sheet 7)
WIZ No. 49
WIZ No. 51
WIZ No. 53
WIZ No. 55
Sec. Cor.
6 | 5
7 | 8
1/4 Cor. 6/7
E 1/16 Cor. 6/7
W.H.B.
(See Sheet 5) (See Sheet 7)
(See Sheet 7)

8033

Sur. No. 723 Sheet 5 of 8
(See Sheet 3) (See Sheet 2)

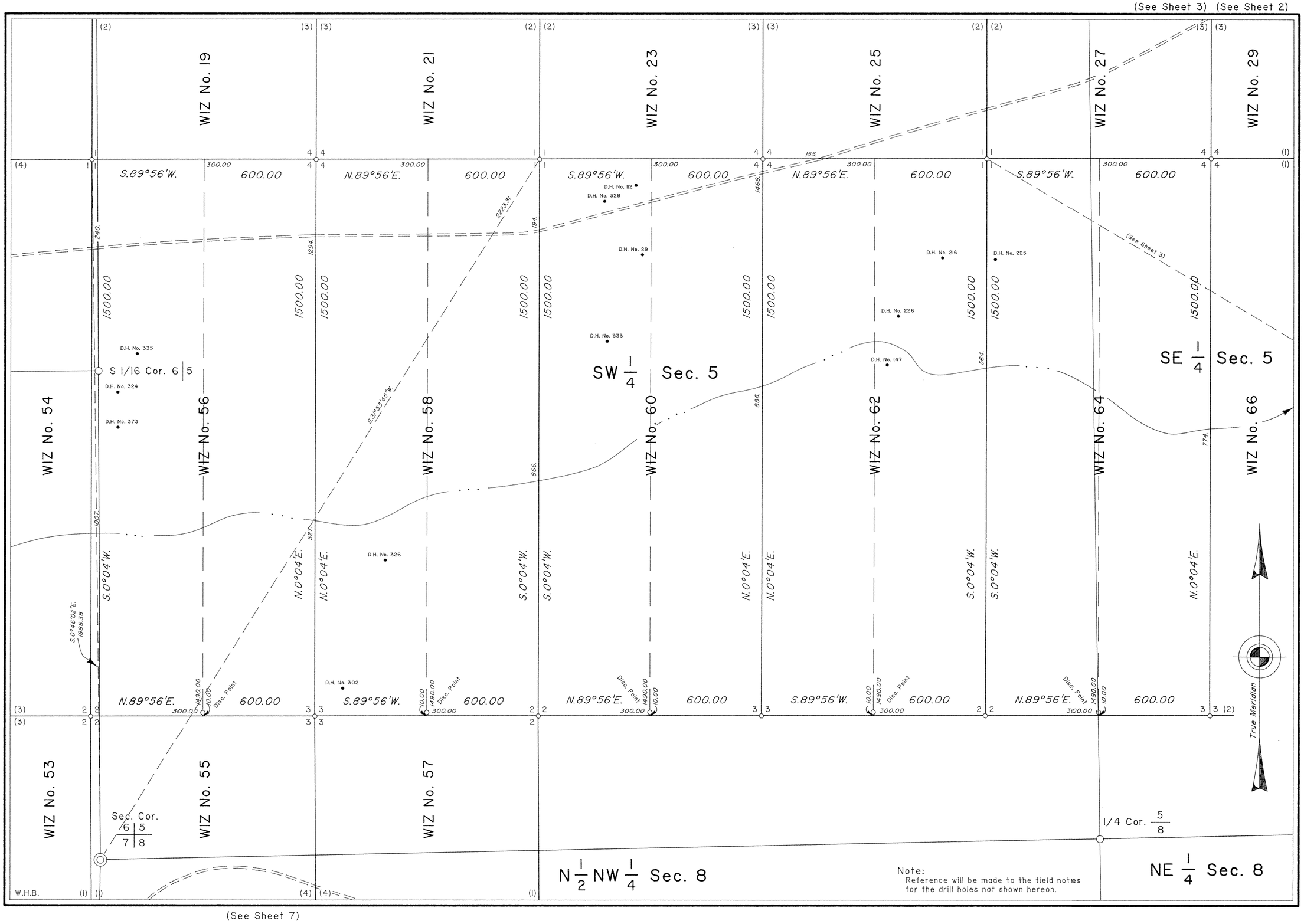

Note:
Reference will be made to the field notes for the drill holes not shown hereon.

(See Sheet 7)

723 - 5

(See Sheet 3) (See Sheet 2)

(See Sheet 5) (See Sheet 3)

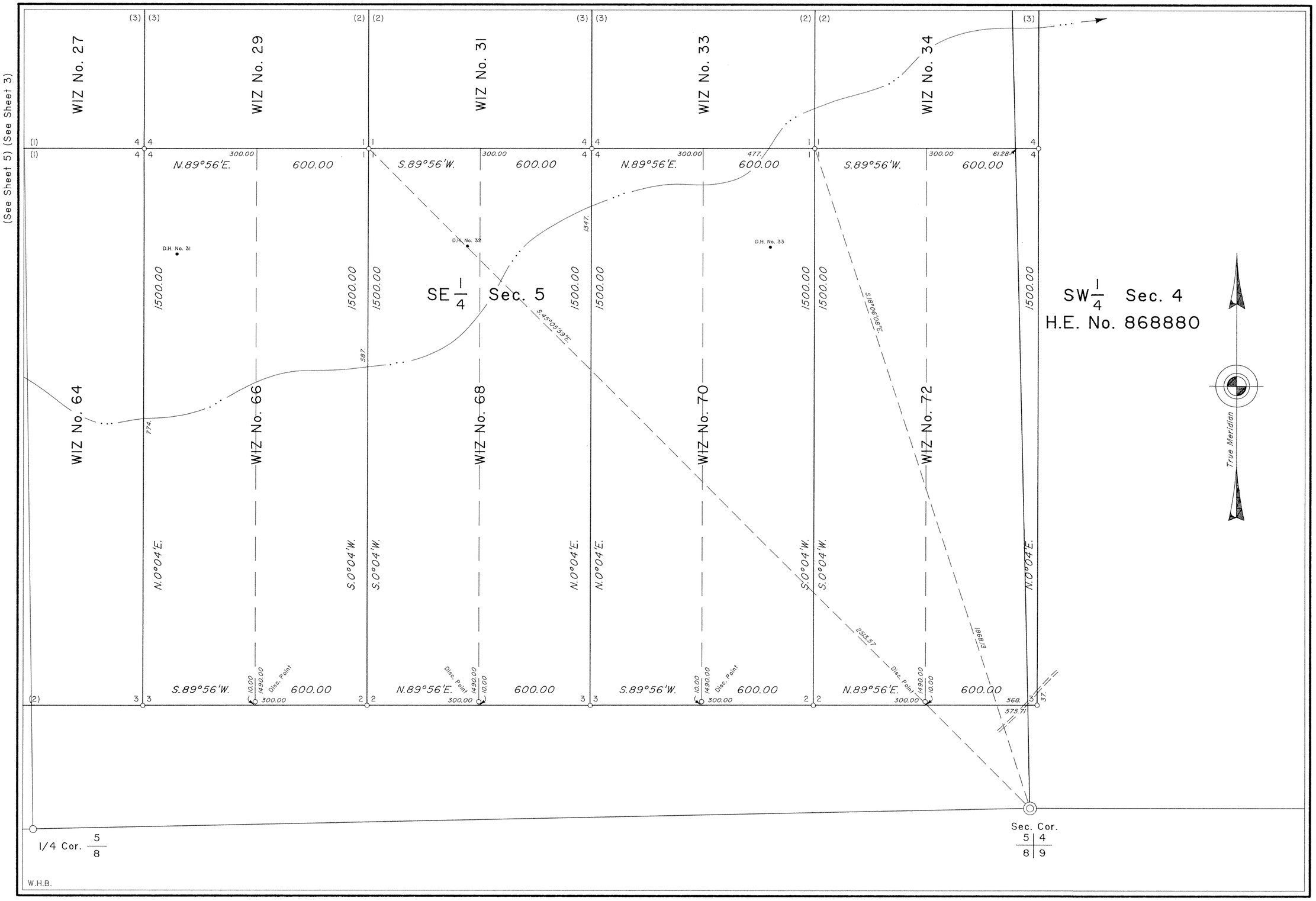

(See Sheet 4) (See Sheet 5)

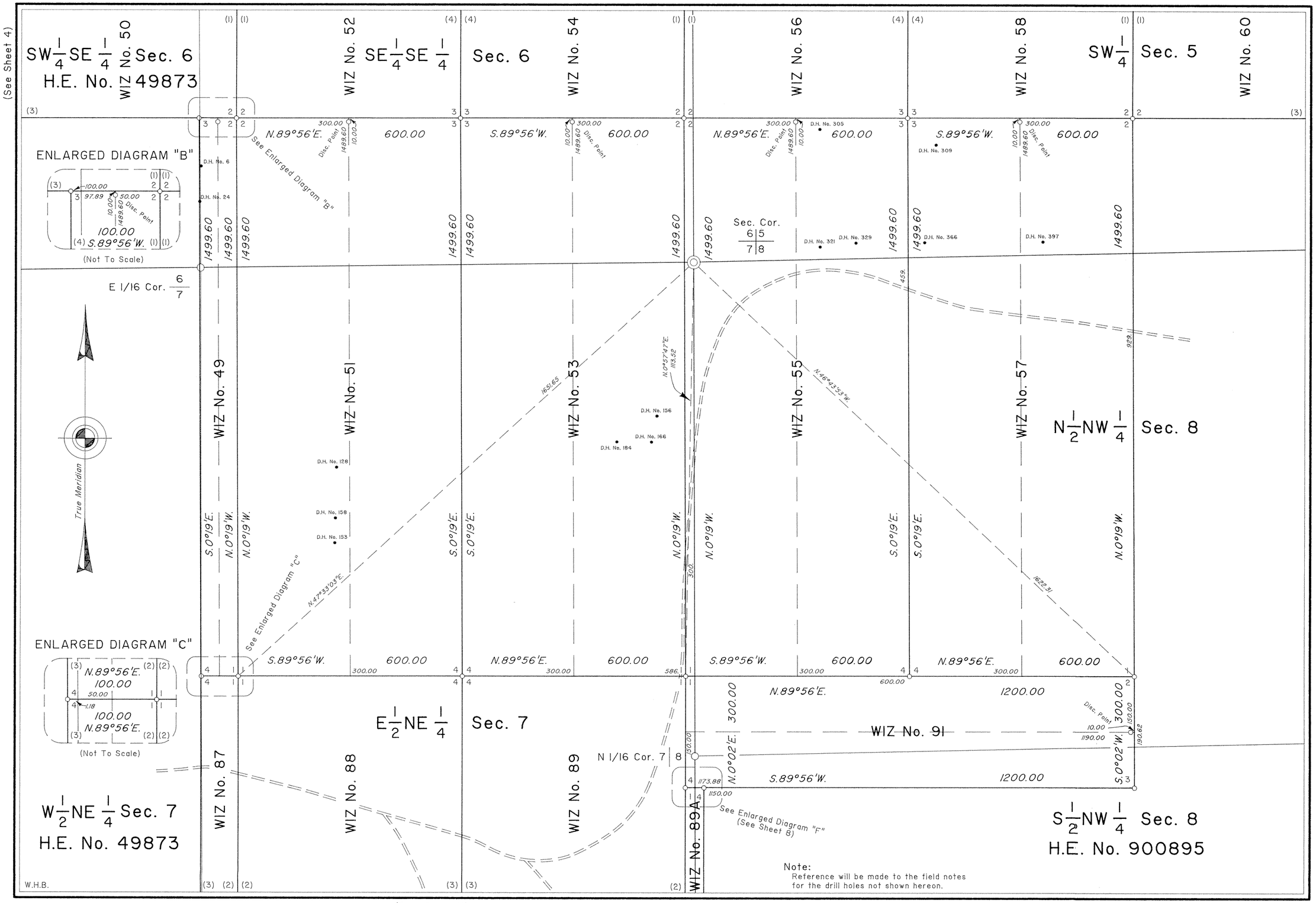

(See Sheet 8)

8036

Field Notes and Location Notices

Sur. No. 723 Sheet 8 of 8

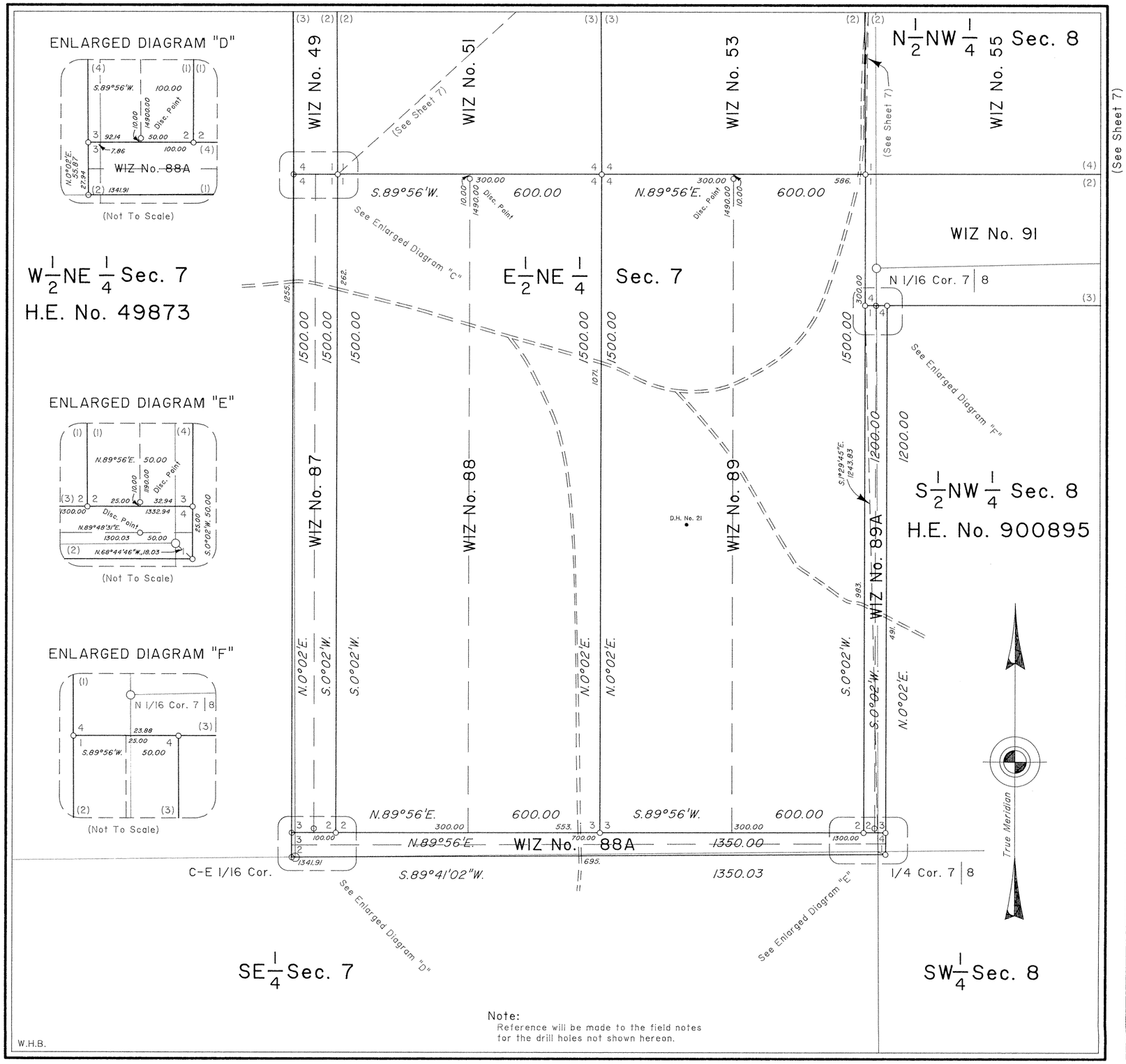

Note:
Reference will be made to the field notes for the drill holes not shown hereon.

MINERAL SURVEY No. 723 WYOMING

CLAIM OF

Kerr-McGee Corporation

KNOWN AS THE

TAG Nos. 1 & 2, #3 & #4, WIZ Nos. 19, 21, 23, 25, 27-34, 49-58, 60, 62, 63, 64, 68, 70, 72, 87, 88, 88A, 89, 89A, and 91 LODES

SITUATE IN
Sections 4,5,6,7 & 8, T. 35 N.,R. 74 W., 6th P.M.
Sections 32 & 33, T. 36 N.,R. 74 W., 6th P.M.
CONVERSE COUNTY
Lat. 43°01'54"N., Long. 105°45'44"W.,
at Cor. No. 1, WIZ No. 25 Lode

0 50 100 200 300 400 500 600
Feet
Magnetic Declination, 13 1/4° East.

Surveyed, June 19, to August 25, 1978,
By William G. Ladd, Mineral Surveyor.

UNITED STATES DEPARTMENT OF THE INTERIOR
BUREAU OF LAND MANAGEMENT

Cheyenne, Wyoming *January 3, 1995*

I hereby certify that this plat of Mineral Survey No. 723, Wyoming, is strictly conformable to the field notes of said survey which have been examined and approved.

John P. Lee

Chief, Branch of Cadastral Survey

723 - 8

7291

Sur. No. 690 Sheet 1 of 7

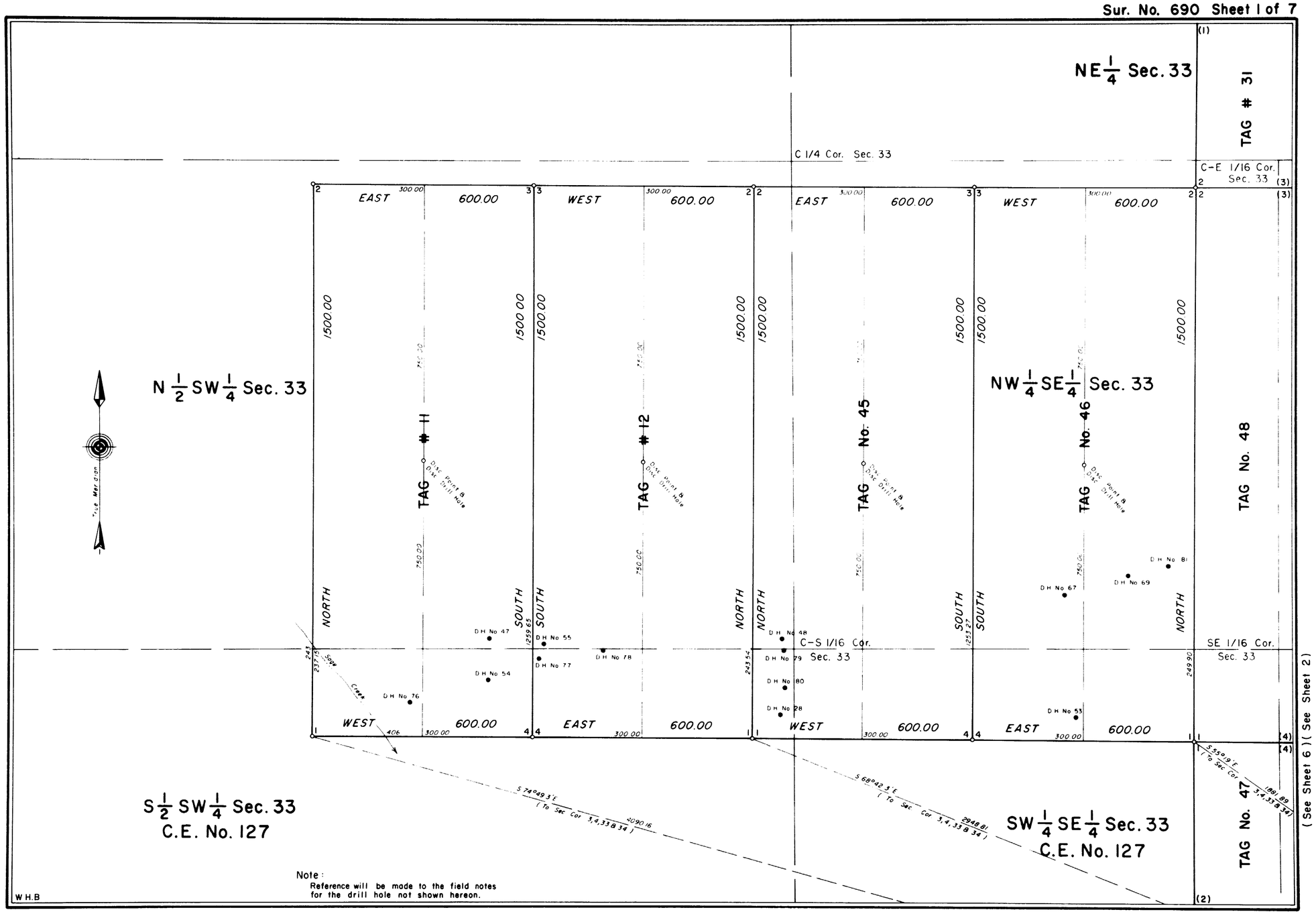

Note:
Reference will be made to the field notes for the drill hole not shown hereon.

690 – 1

7292

(See Sheet 1)

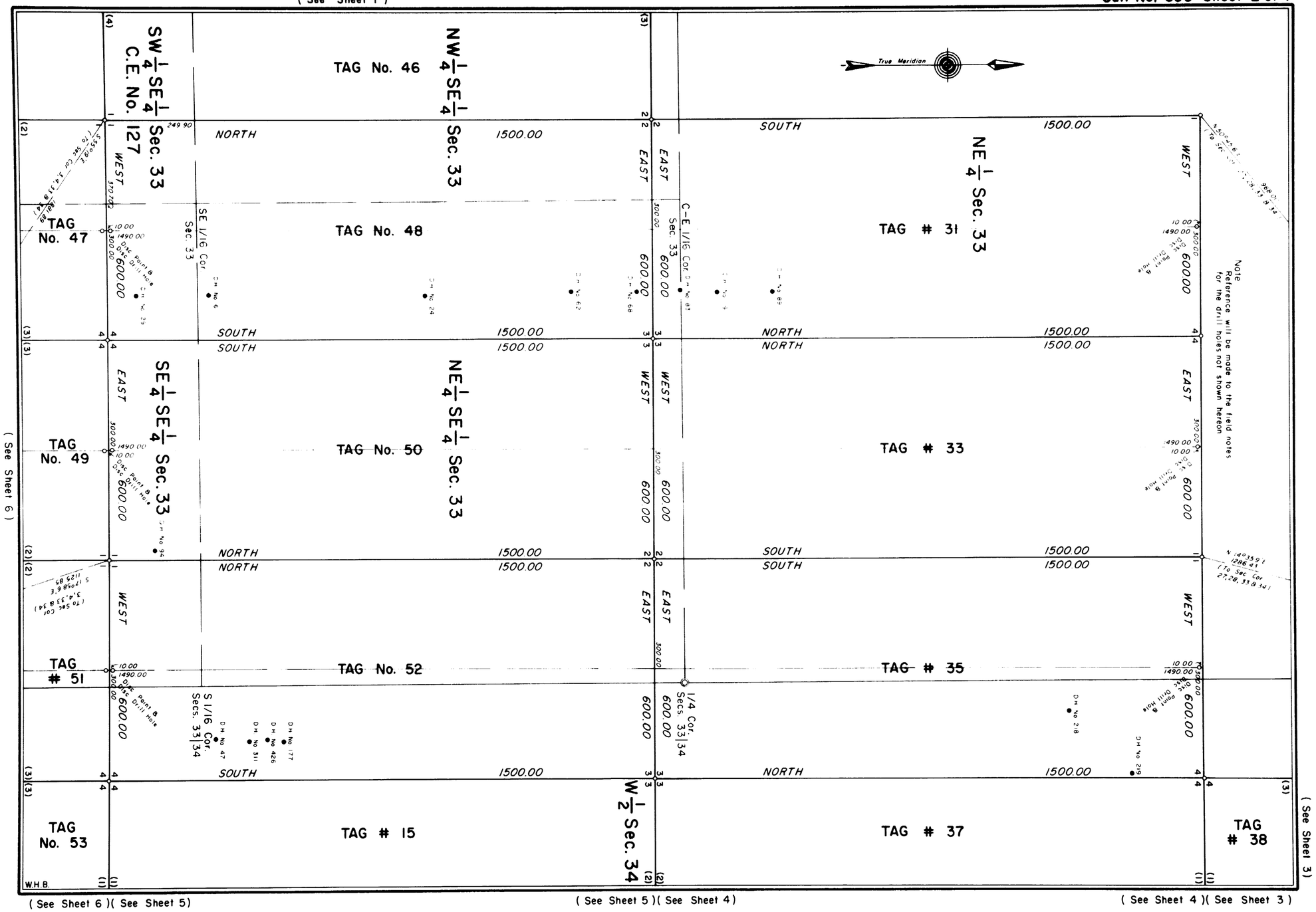

(See Sheet 6)(See Sheet 5)

(See Sheet 5)(See Sheet 4)

(See Sheet 4)(See Sheet 3)

(See Sheet 6)

(See Sheet 3)

690-2

7293

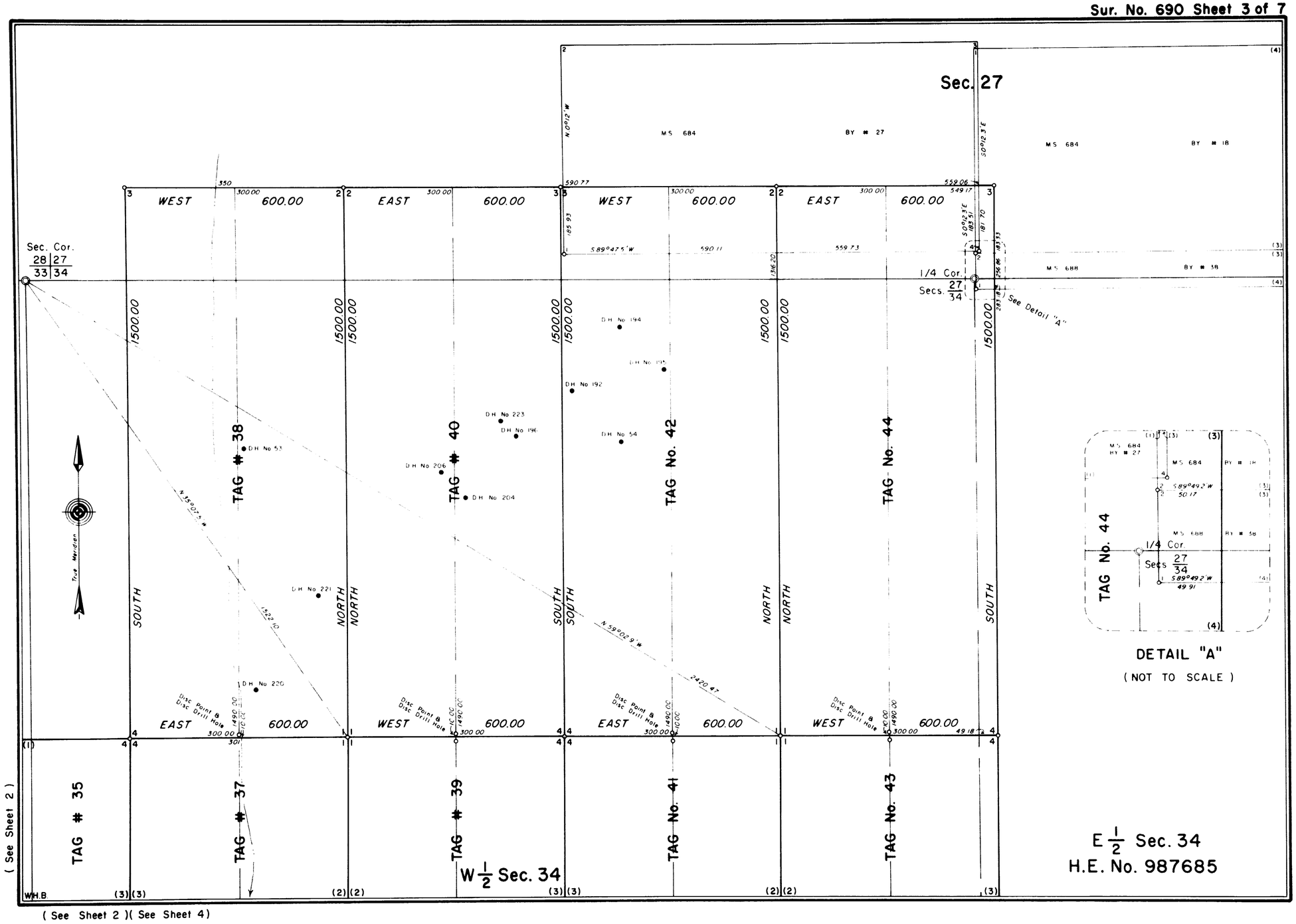
Sec. 27
M.S. 684
BY # 27
M.S. 684
BY # 18
M.S. 688
BY # 38
Sec. Cor.
28 27
33 34
1/4 Cor.
Secs. 27/34
See Detail "A"
WEST
EAST
600.00
1500.00
D.H. No. 194
D.H. No. 195
D.H. No. 192
D.H. No. 223
D.H. No. 196
D.H. No. 53
D.H. No. 206
D.H. No. 204
D.H. No. 54
D.H. No. 221
D.H. No. 220
TAG # 38
TAG # 40
TAG No. 42
TAG No. 44
TAG # 35
TAG # 37
TAG # 39
TAG No. 41
TAG No. 43
SOUTH
NORTH
True Meridian
Disc Point & Disc Drill Hole
W.H.B.
W 1/2 Sec. 34
E 1/2 Sec. 34
H.E. No. 987685
DETAIL "A"
(NOT TO SCALE)
(See Sheet 2)
(See Sheet 2)(See Sheet 4)

690 – 3

7294

(See Sheet 3)

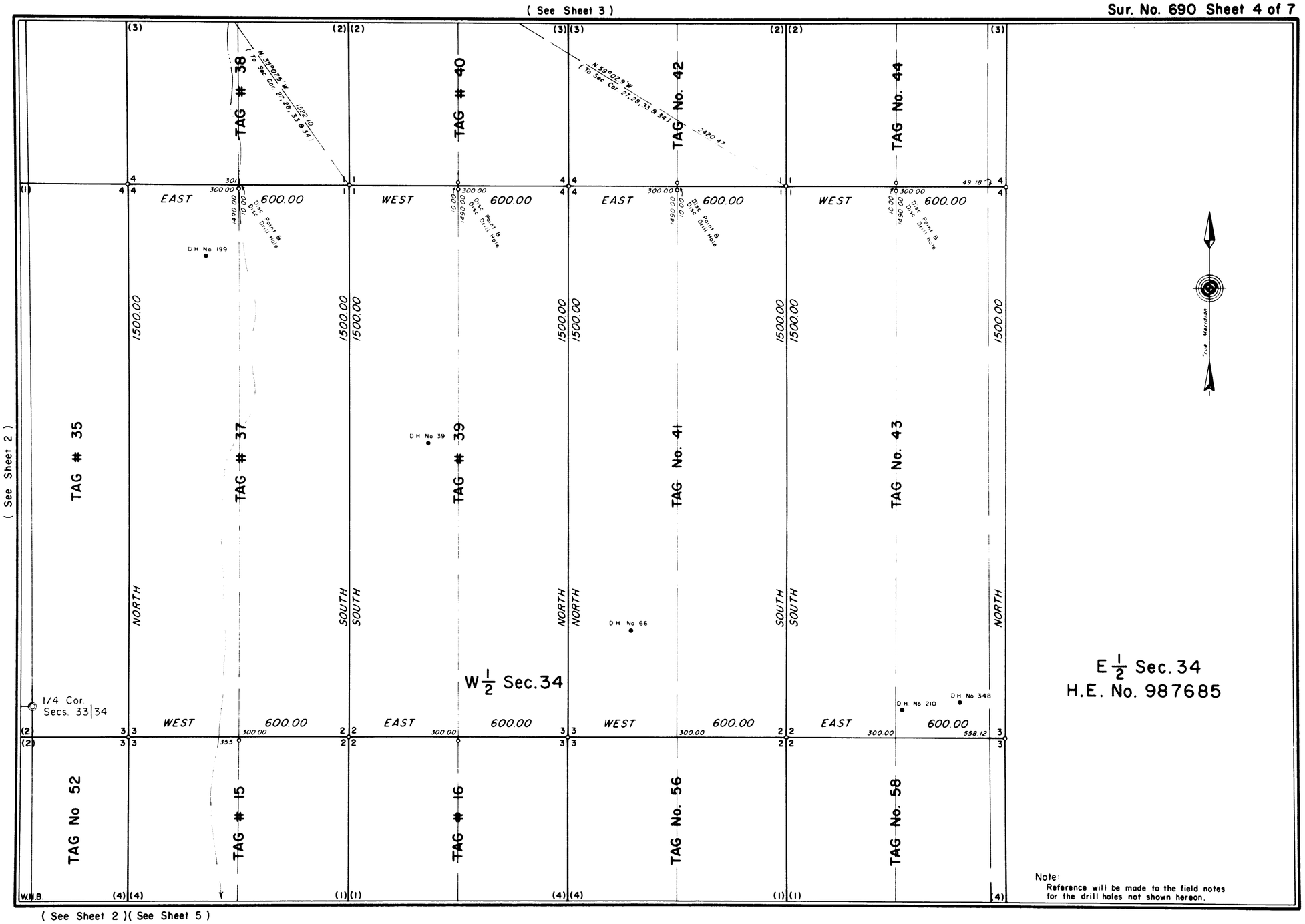

Note:
Reference will be made to the field notes for the drill holes not shown hereon.

(See Sheet 2)(See Sheet 5)

690-4

7295

(See Sheet 2)(See Sheet 4)

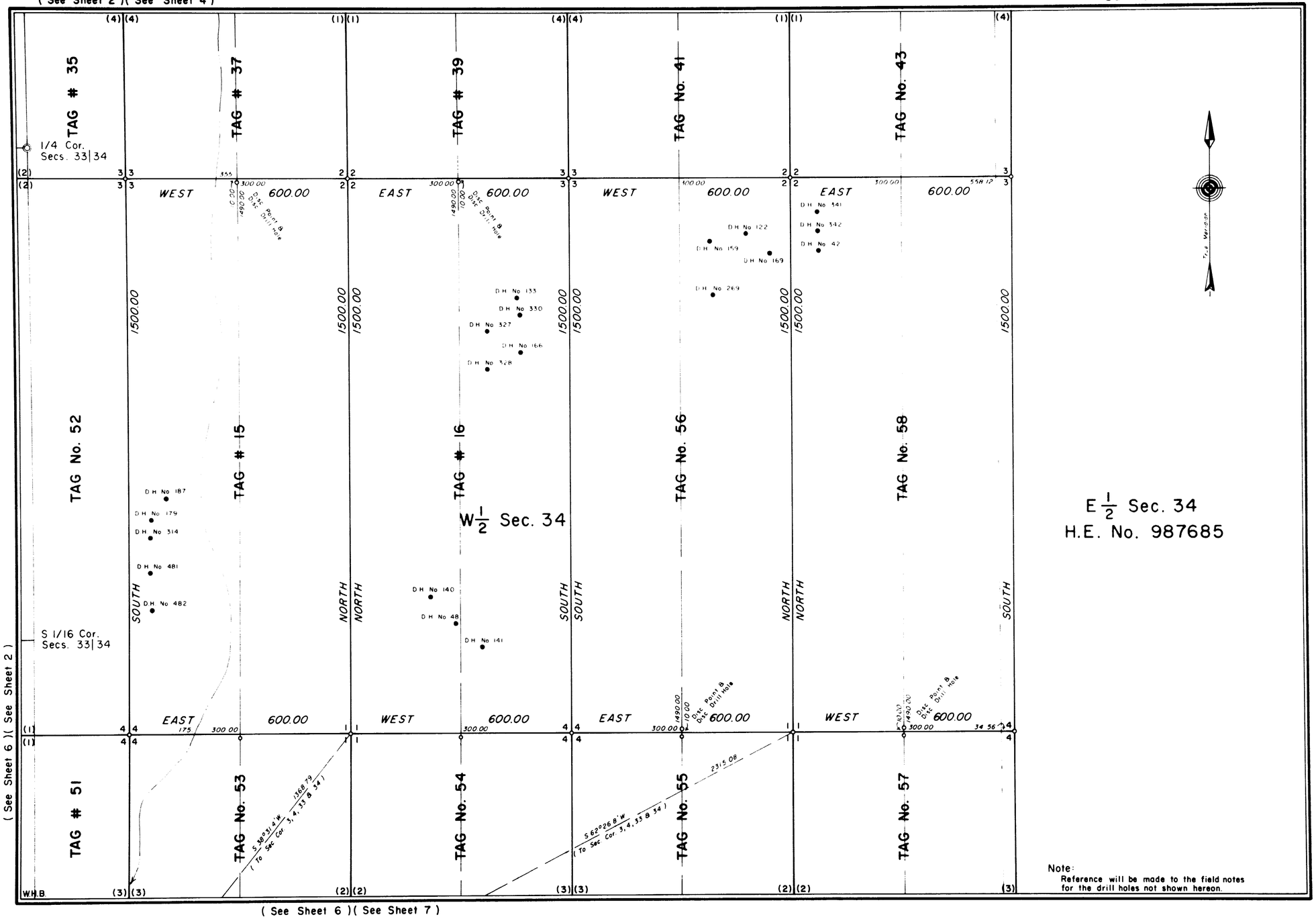

(See Sheet 6)(See Sheet 2)

(See Sheet 6)(See Sheet 7)

690-5

7296

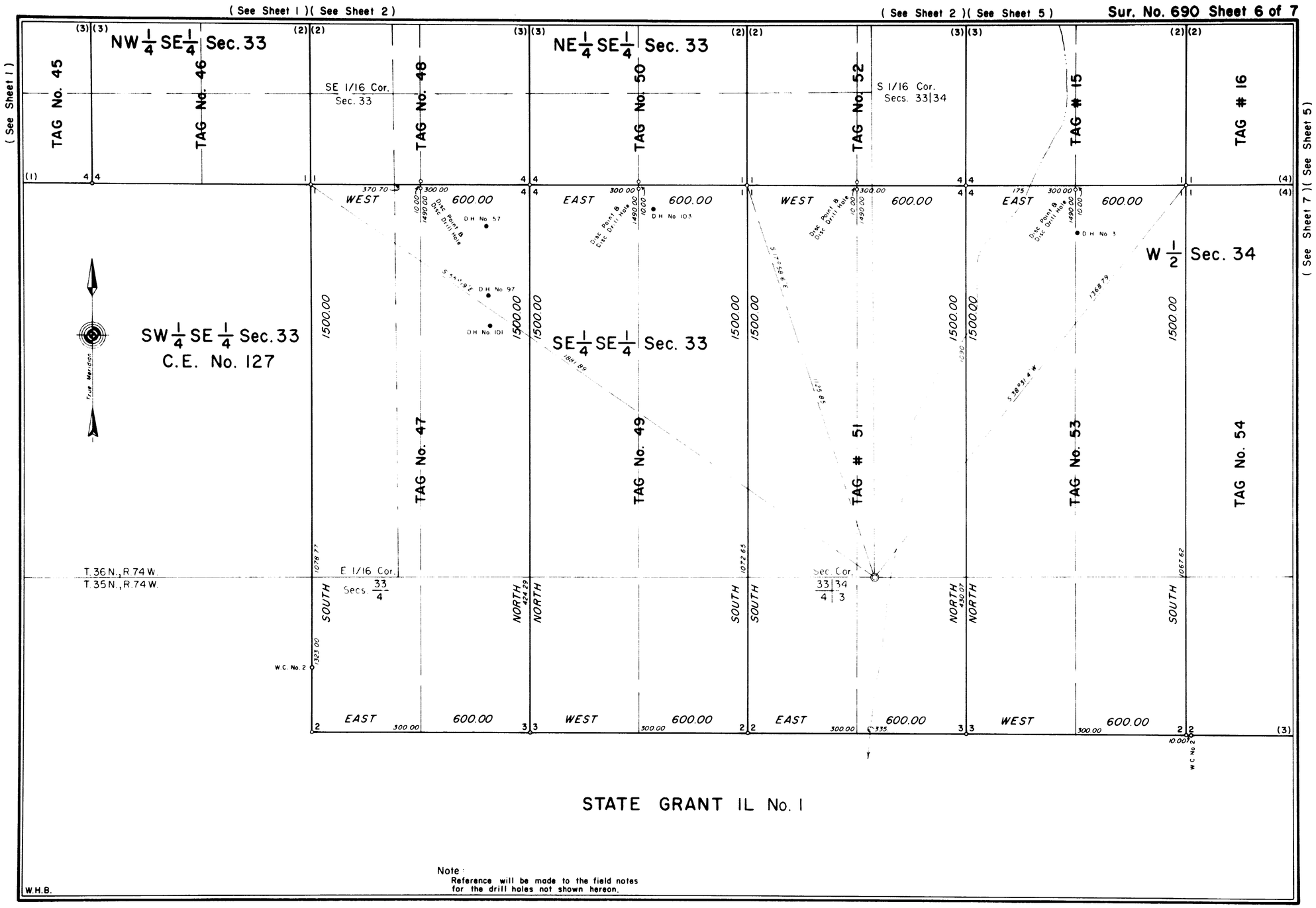

Note:
Reference will be made to the field notes for the drill holes not shown hereon.

690-6

7297

Field Notes and Location Notices

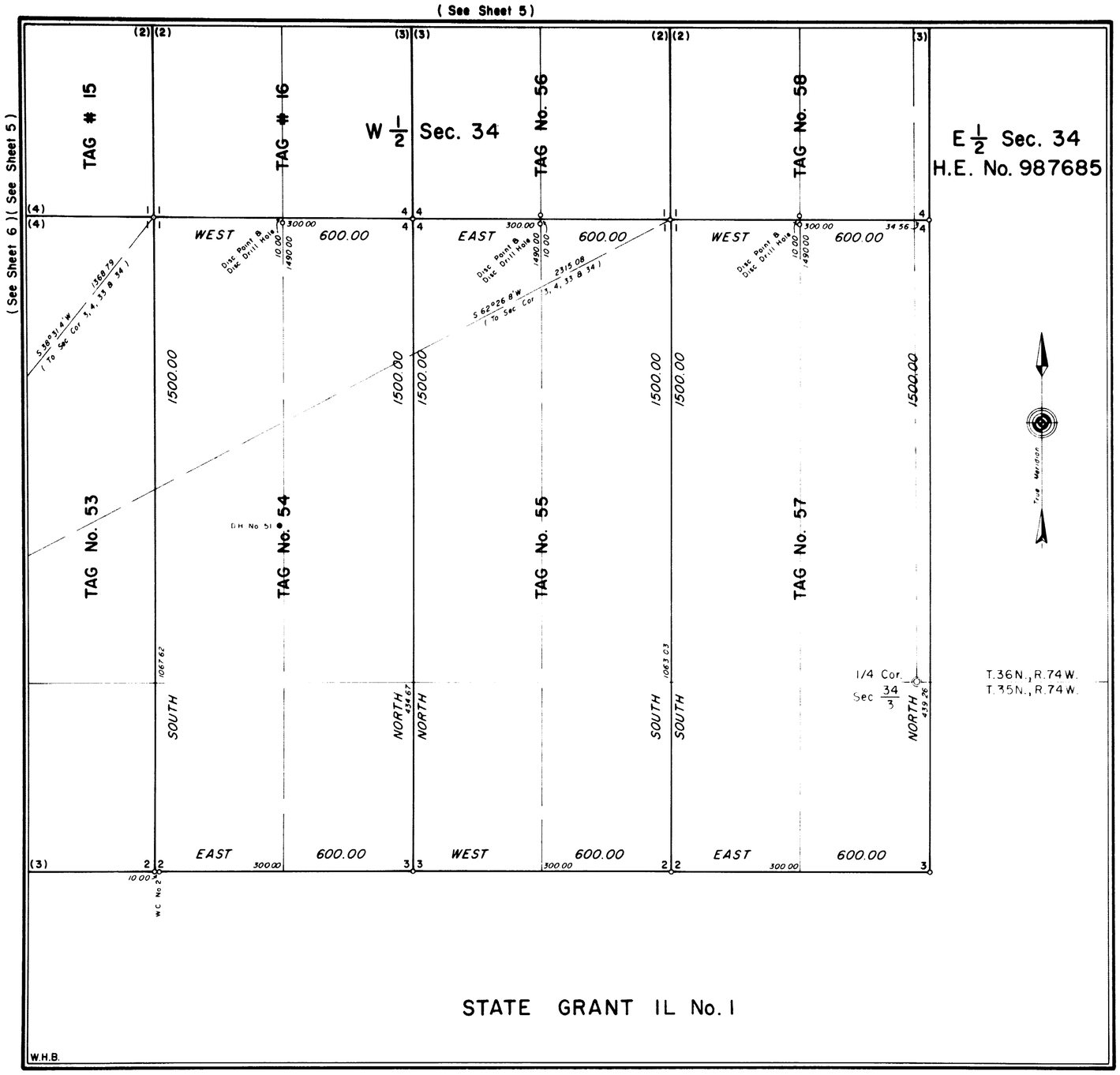

Sur. No. 690 Sheet 7 of 7

MINERAL SURVEY No. 690 WYOMING

CLAIM OF

KERR—McGEE CORPORATION

KNOWN AS THE

TAG #11, #12, #15, #16, #31, #33, #35, #37 to #40 & #51 AND TAG Nos. 41 to 50 & 52 to 58 LODES

SITUATE IN

Secs. 3 & 4, T. 35 N., R. 74 W., 6th P.M.
Secs. 27, 33 & 34, T 36 N., R. 74 W., 6th P.M.
CONVERSE COUNTY
Lat. 43°02.9'N., Long. 105°43.5'W.,
at Cor. No. 2, TAG No. 56 Lode

0 50 100 200 300 400 500 600
Feet
Magnetic Declination, 13° 30' East

Surveyed Dec. 31, 1973 to April 30, 1974
By William G. Ladd, Mineral Surveyor

UNITED STATES DEPARTMENT OF THE INTERIOR
BUREAU OF LAND MANAGEMENT

Cheyenne, Wyoming *December 10, 1975*

I hereby certify that this plat of Mineral Survey No. 690, Wyoming, is strictly conformable to the field notes of said survey which have been examined and approved.

Richard L. Dakes

Chief, Branch of Cadastral Surveys

690-7

7259

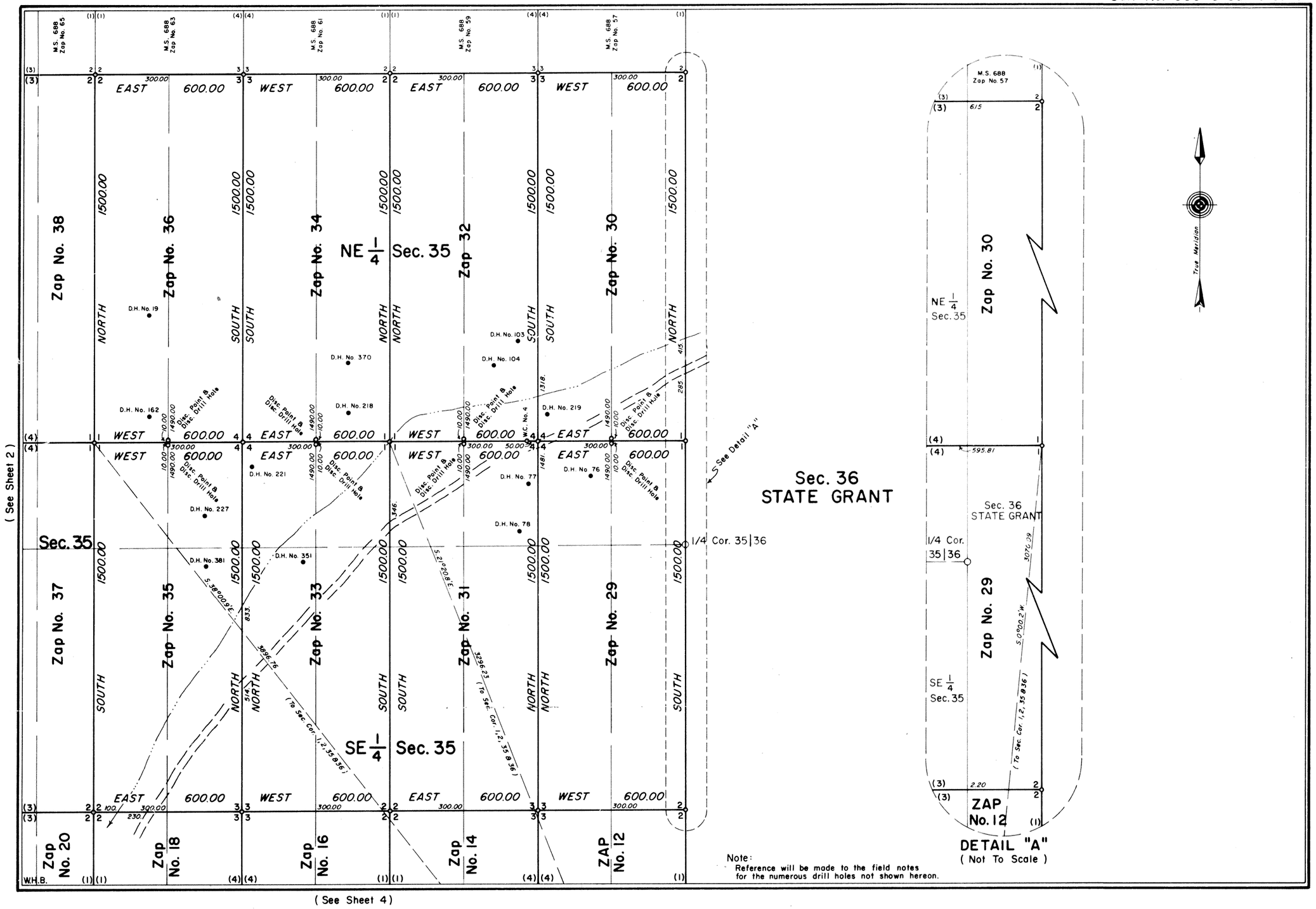

Note:
Reference will be made to the field notes for the numerous drill holes not shown hereon.

689—1

7260

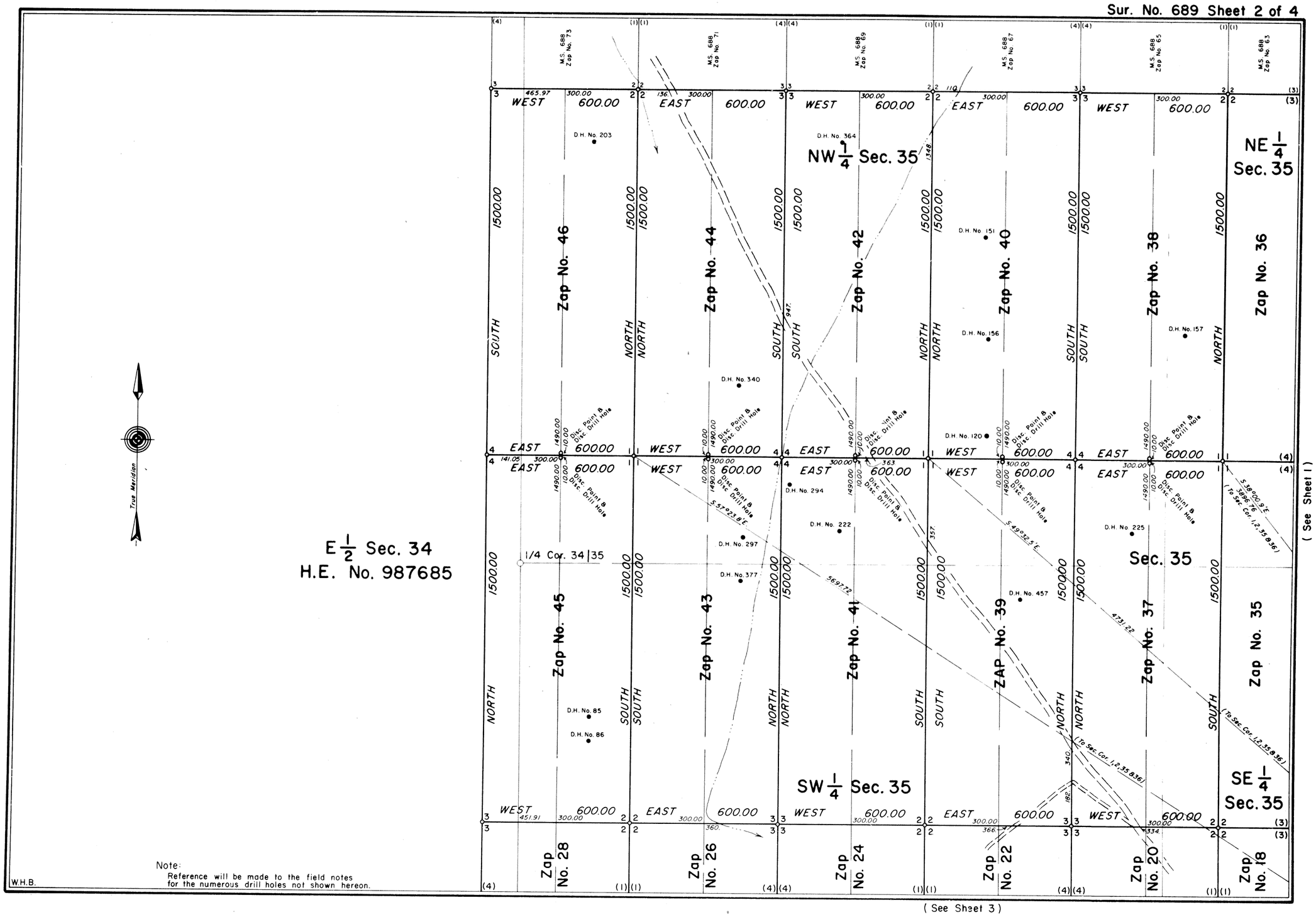
Sur. No. 689 Sheet 2 of 4
NW 1/4 Sec. 35
NE 1/4 Sec. 35
SW 1/4 Sec. 35
SE 1/4 Sec. 35
Sec. 35
E 1/2 Sec. 34
H.E. No. 987685
1/4 Cor. 34 | 35
True Meridian
Zap No. 46
Zap No. 44
Zap No. 42
Zap No. 40
Zap No. 38
Zap No. 36
Zap No. 45
Zap No. 43
Zap No. 41
Zap No. 39
Zap No. 37
Zap No. 35
Zap No. 28
Zap No. 26
Zap No. 24
Zap No. 22
Zap No. 20
Zap No. 18
M.S. 688 Zap No. 73
M.S. 688 Zap No. 71
M.S. 688 Zap No. 69
M.S. 688 Zap No. 67
M.S. 688 Zap No. 65
M.S. 688 Zap No. 63
D.H. No. 203
D.H. No. 364
D.H. No. 151
D.H. No. 156
D.H. No. 157
D.H. No. 340
D.H. No. 120
D.H. No. 294
D.H. No. 222
D.H. No. 297
D.H. No. 377
D.H. No. 225
D.H. No. 457
D.H. No. 85
D.H. No. 86
Disc. Point & Disc. Drill Hole
S 57°23.8'E
S 49°32.5'E
S 38°00.9'E
(To Sec. Cor. 1,2,35 & 36)
(See Sheet 1)
(See Sheet 3)
Note:
Reference will be made to the field notes for the numerous drill holes not shown hereon.
W.H.B.

689—2

7261

(See Sheet 2)

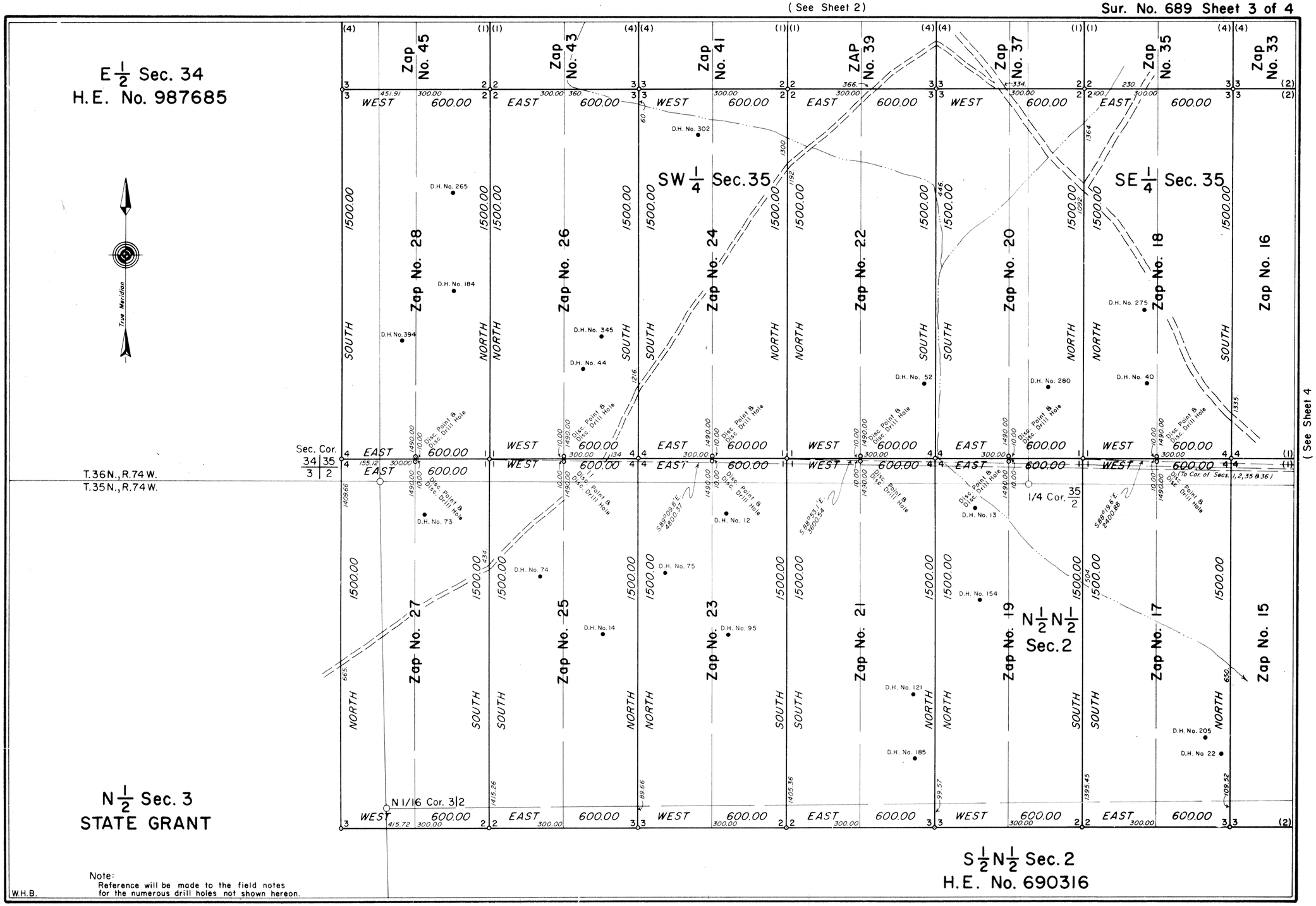

Note:
Reference will be made to the field notes for the numerous drill holes not shown hereon.

(See Sheet 4)

689-3

7262

Field Notes and Location Notices

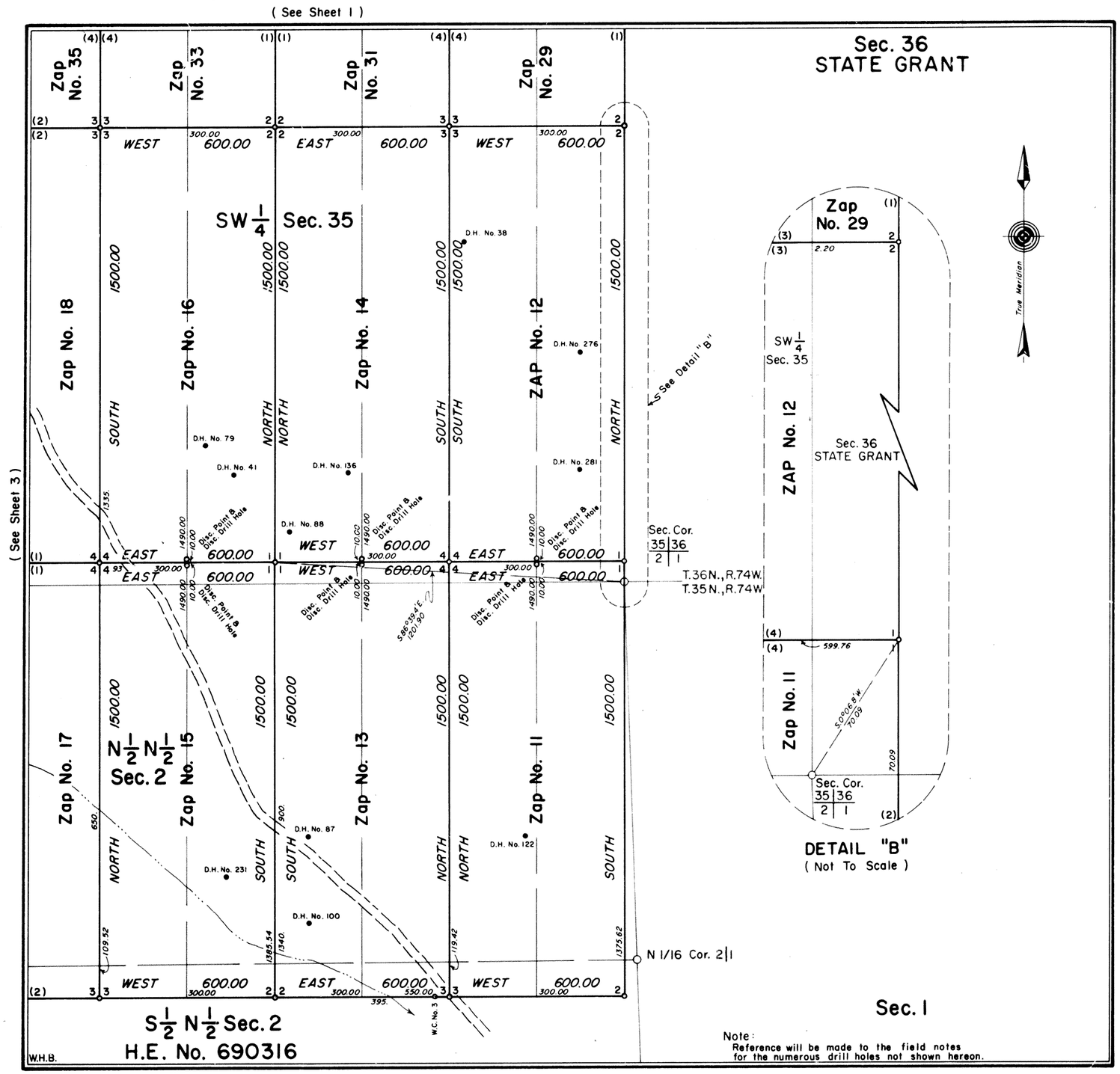

MINERAL SURVEY No. 689 WYOMING

CLAIM OF

KERR – McGEE CORPORATION

KNOWN AS THE
Zap Nos. 11, 13 to 31, 33 to 38 & 40 to 46,
ZAP Nos. 12 & 39 AND Zap 32 LODES

SITUATE IN
Secs. 1, 2 & 3, T. 35 N., R. 74 W., 6th P.M.
Secs. 34, 35 & 36, T. 36 N., R. 74 W., 6th P.M.
CONVERSE COUNTY
Lat. 43°03.2'N., Long. 105°41.7'W.,
at Cor. No. 3, Zap No. 30

0 50 100 200 300 400 500 600
Feet

Magnetic Declination, 13° 30' East

Surveyed, June 28, 1973 to January 11, 1974
By William G. Ladd, Mineral Surveyor

UNITED STATES DEPARTMENT OF THE INTERIOR
BUREAU OF LAND MANAGEMENT

Cheyenne, Wyoming *November 4, 1974*

I hereby certify that this plat of Mineral Survey No. 689, Wyoming, is strictly conformable to the field notes of said survey which have been examined and approved.

Richard L. Oakes

Chief, Branch of Cadastral Surveys

689–4

7276

(See Sheet 2)

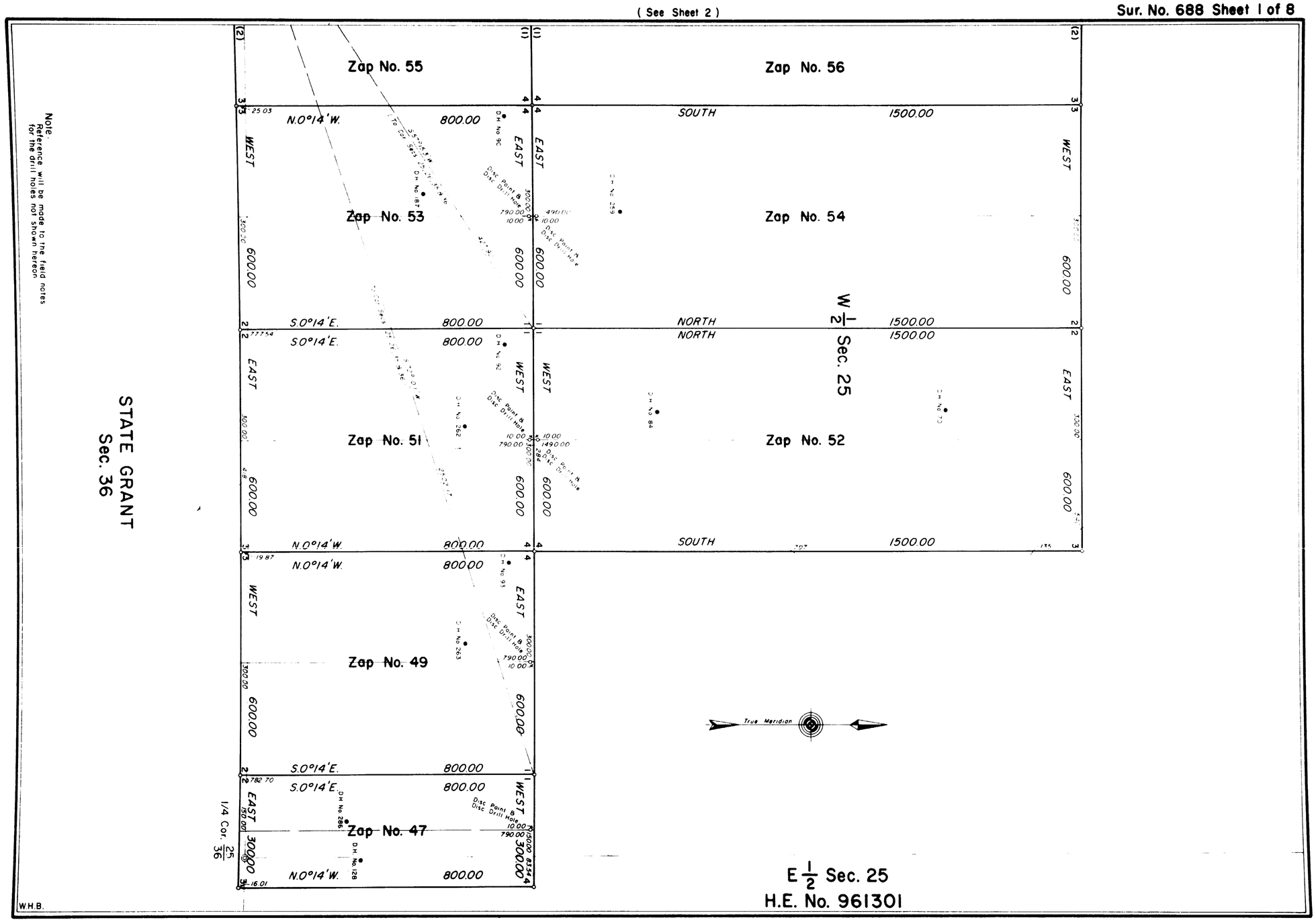

688-1

7277

(See Sheet 3)

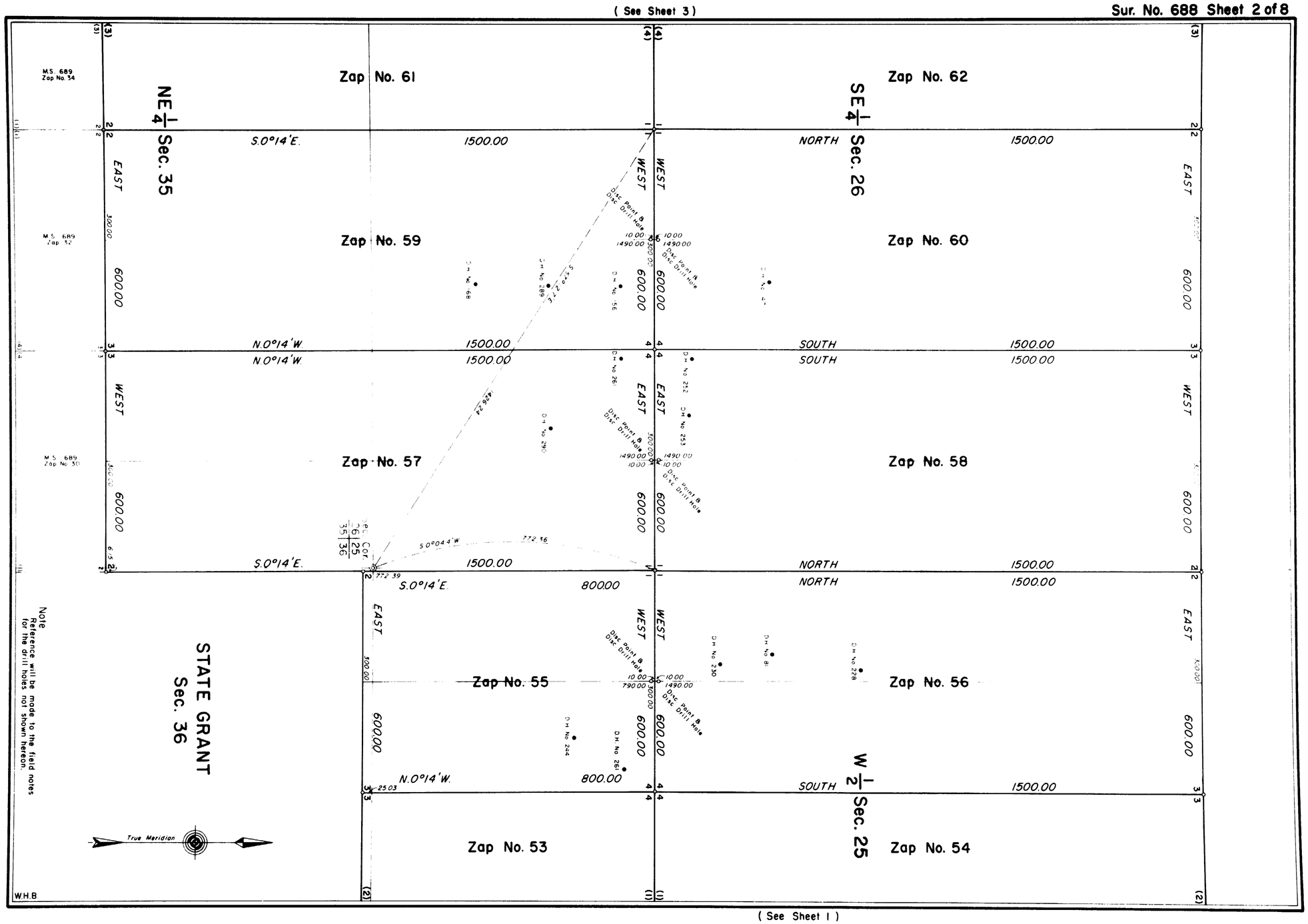

(See Sheet 1)

688-2

7278

(See Sheet 4)

(See Sheet 7)(See Sheet 6)

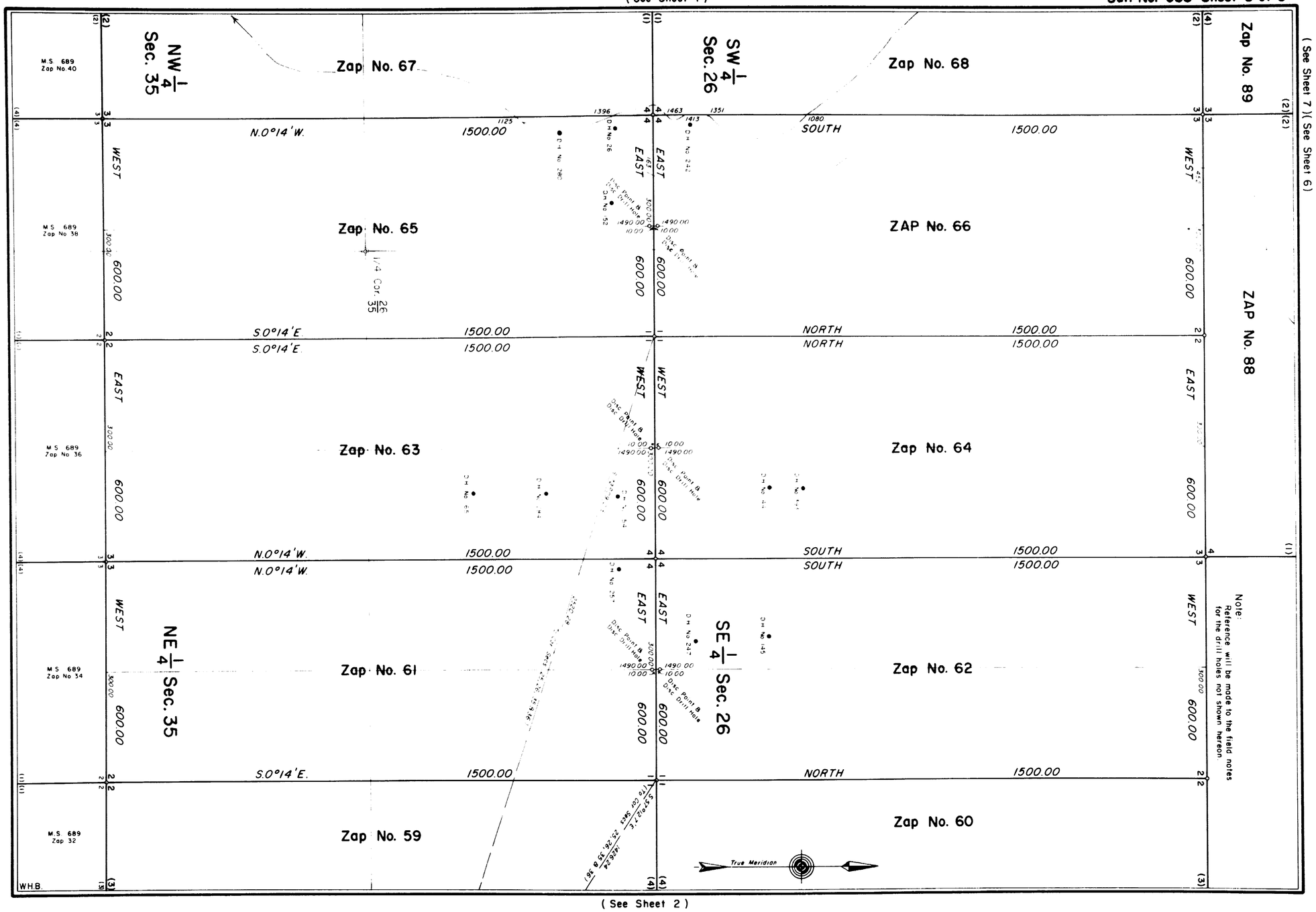

(See Sheet 2)

688-3

7279

(See Sheet 5)

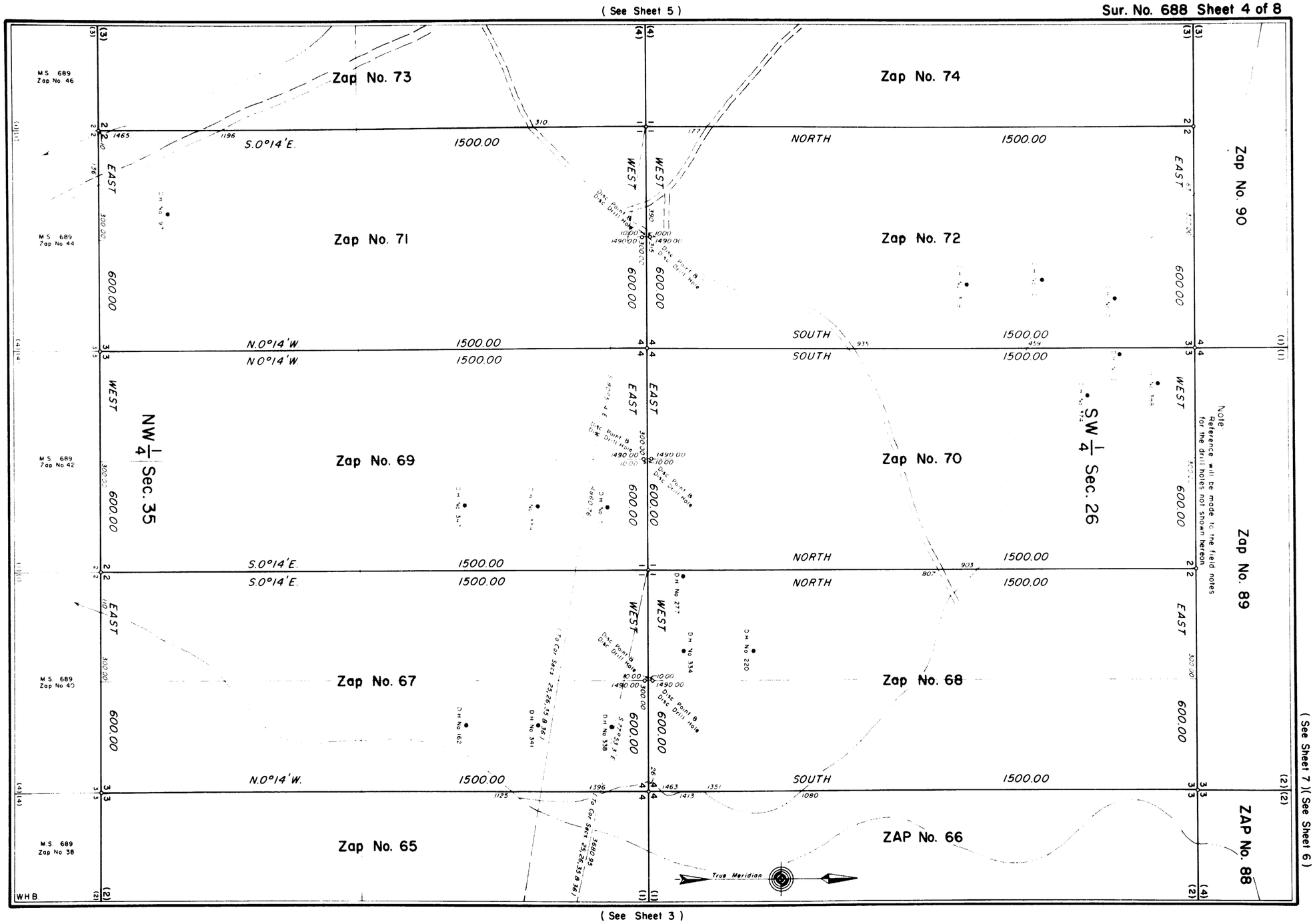

(See Sheet 7)(See Sheet 6)

(See Sheet 3)

688-4

7280

(See Sheet 8)

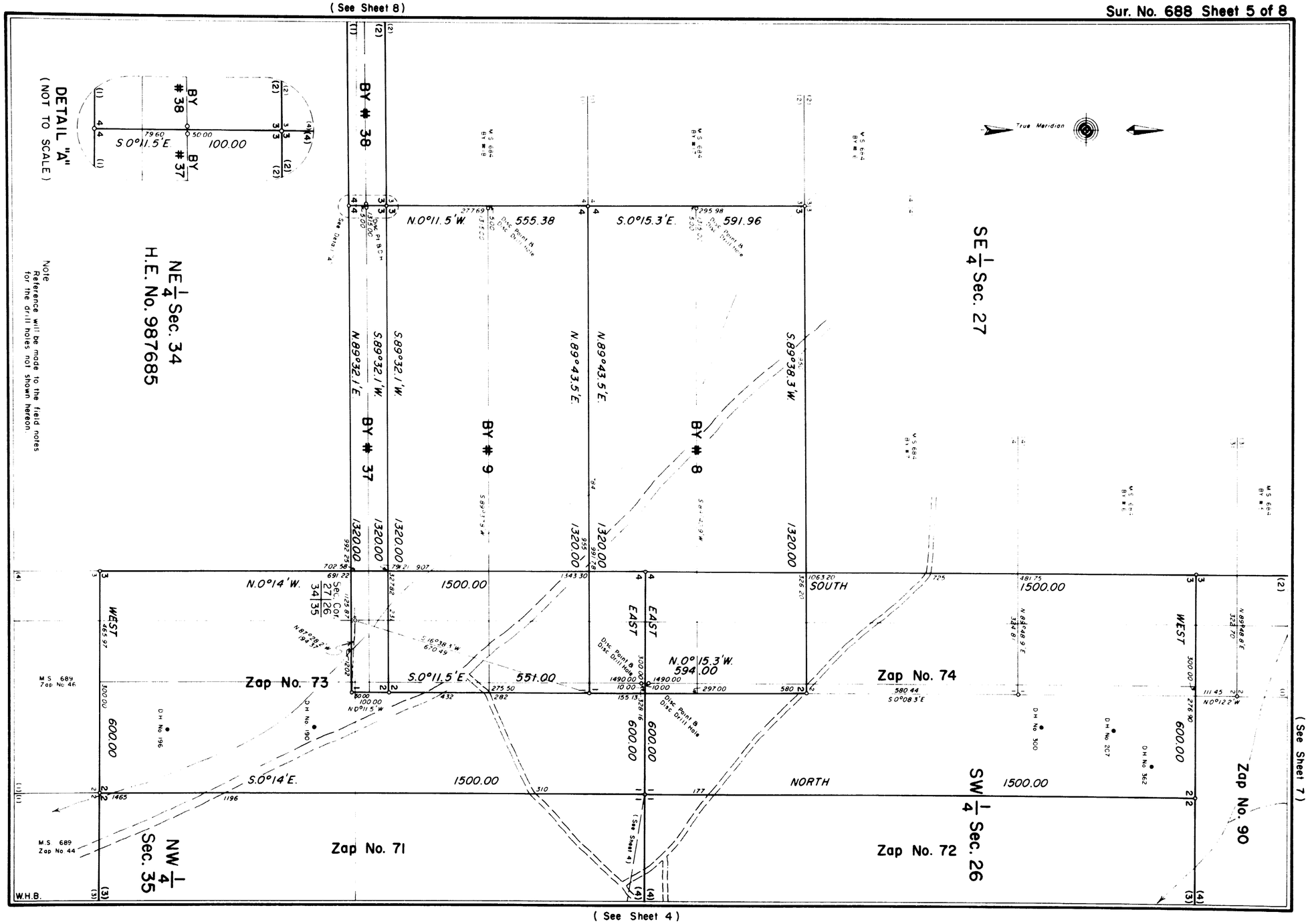

Note
Reference will be made to the field notes for the drill holes not shown hereon.

688-5

7281

(See Sheet 7)

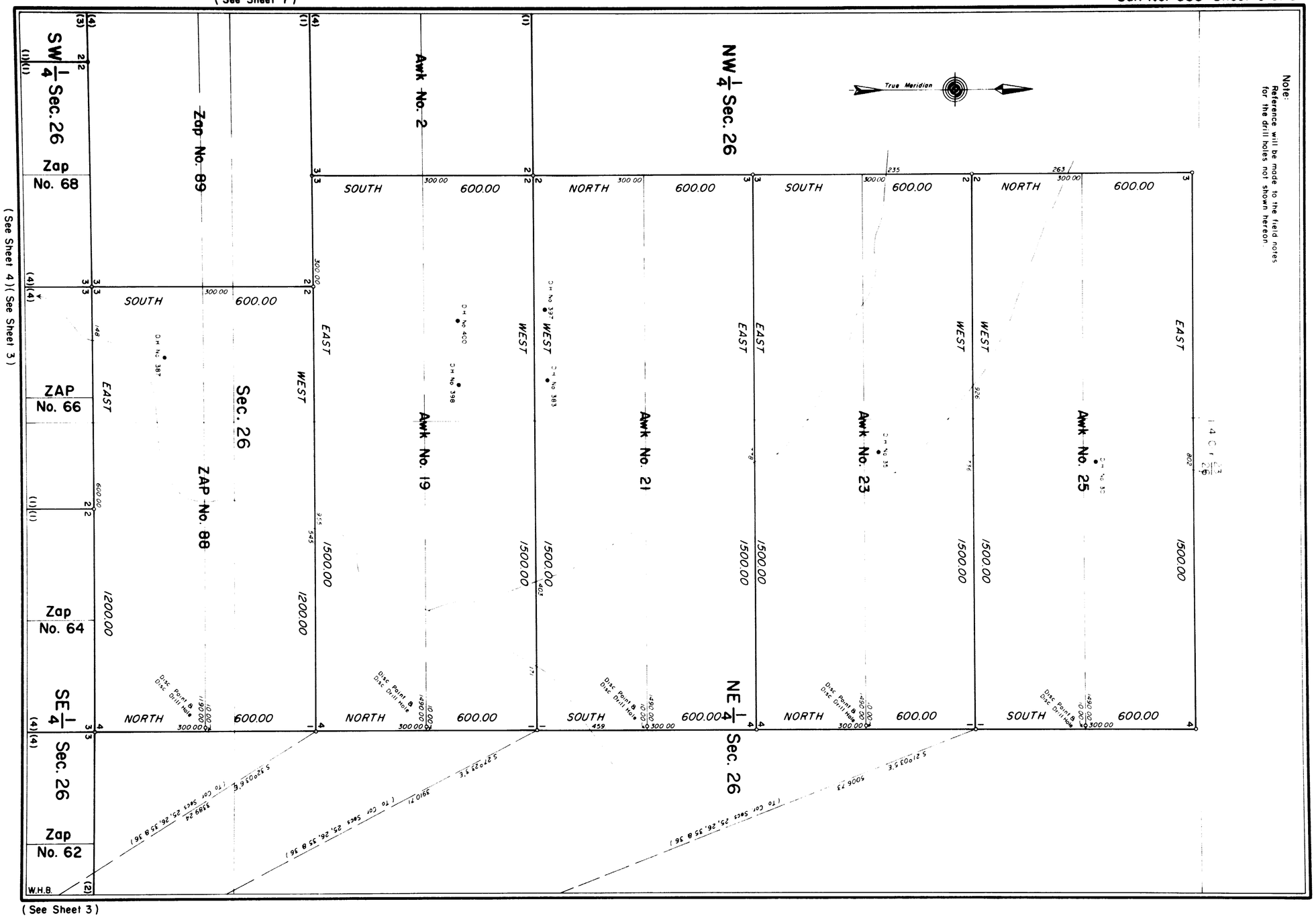

(See Sheet 4)(See Sheet 3)

(See Sheet 3)

688-6

7282

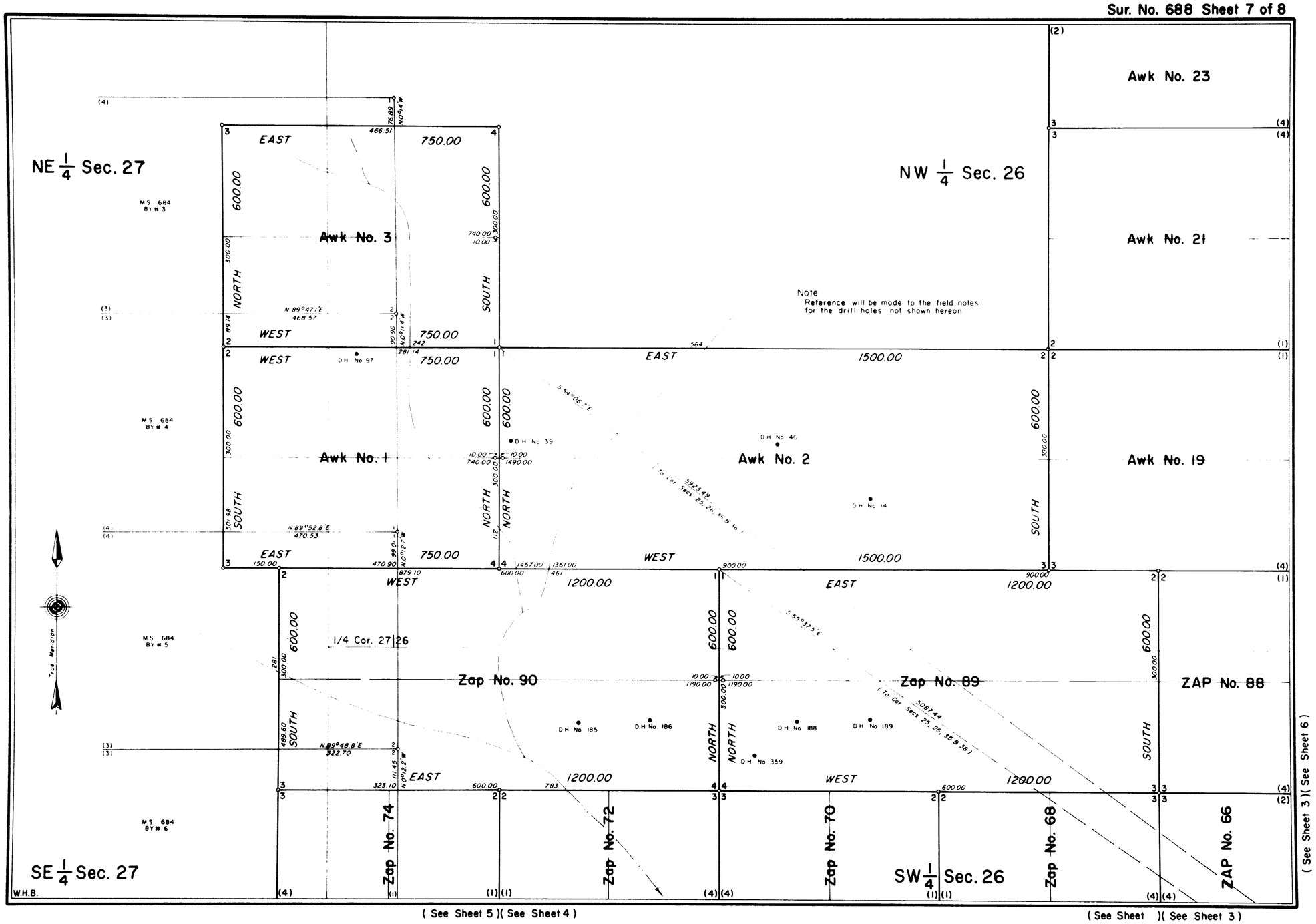
NE 1/4 Sec. 27
NW 1/4 Sec. 26
SE 1/4 Sec. 27
SW 1/4 Sec. 26
Awk No. 23
Awk No. 21
Awk No. 19
Awk No. 3
Awk No. 1
Awk No. 2
Zap No. 90
Zap No. 89
ZAP No. 88
Zap No. 74
Zap No. 72
Zap No. 70
Zap No. 68
ZAP No. 66
EAST
WEST
NORTH
SOUTH
750.00
1500.00
1200.00
600.00
300.00
1/4 Cor. 27|26
True Meridian
Note
Reference will be made to the field notes for the drill holes not shown hereon
D H No 97
D H No 39
D H No 40
D H No 14
D H No 185
D H No 186
D H No 188
D H No 189
D H No 359
M S 684 BY # 3
M S 684 BY # 4
M S 684 BY # 5
M S 684 BY # 6
W.H.B.
(See Sheet 5)(See Sheet 4)
(See Sheet)(See Sheet 3)
(See Sheet 3)(See Sheet 6)

688-7

7283

Field Notes and Location Notices

Sur. No. 688 Sheet 8 of 8

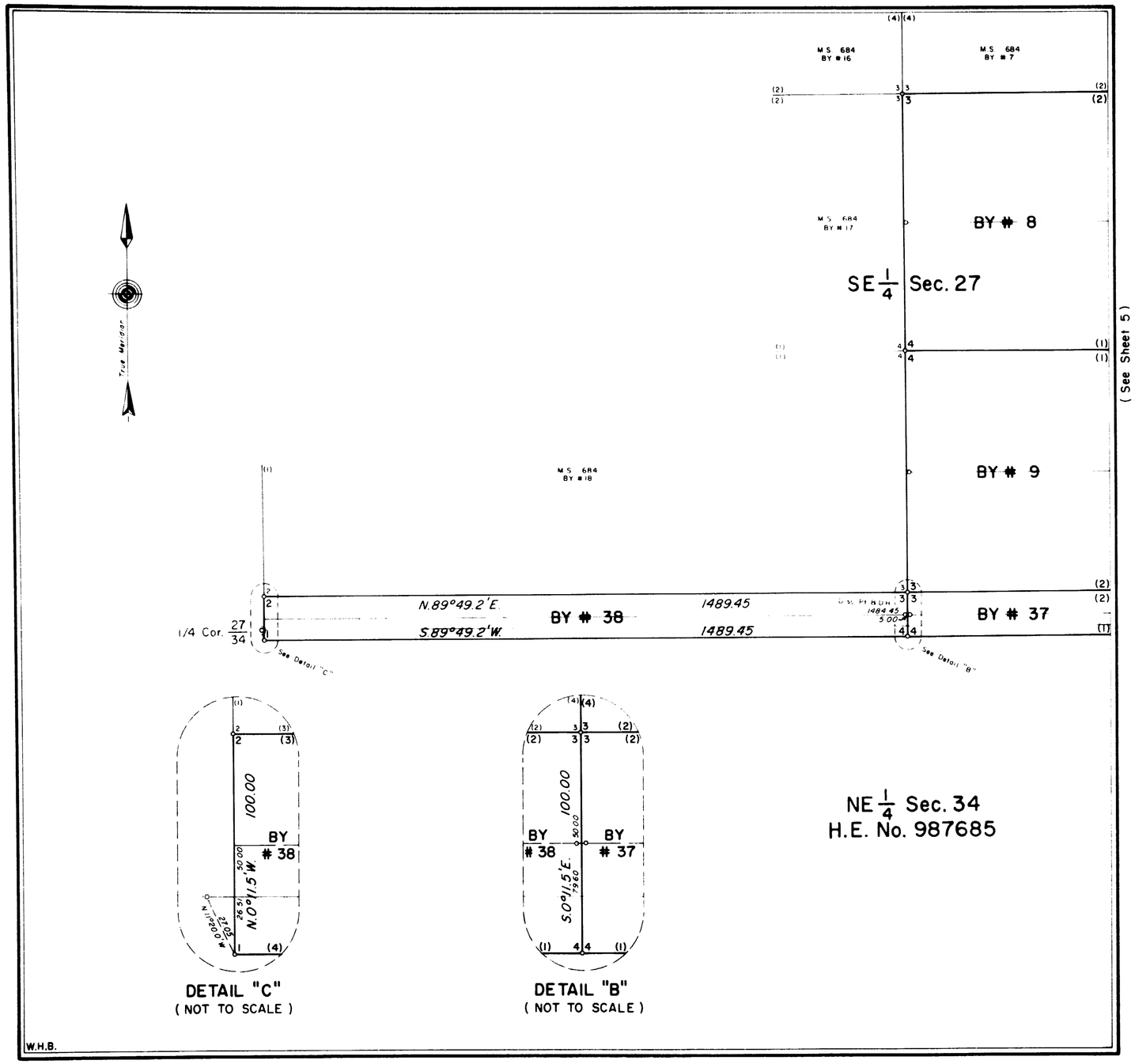

MINERAL SURVEY No. 688 WYOMING

CLAIM OF

KERR – McGEE CORPORATION

KNOWN AS THE

Zap Nos. 47, 49, 51 to 65, 67 to 74 89 & 90, ZAP Nos. 66 & 88, Awk Nos. 1 to 3, 19, 21, 23 & 25 AND BY #8, #9 #37 & #38 LODES

SITUATE IN

Secs. 25, 26, 27, 34, 35 & 36, T. 36N., R. 74 W., 6th P.M.
CONVERSE COUNTY
Lat. 43° 03.2' N., Long. 105° 41.7' W.,
at Cor. No. 3, Zap No. 57 Lode

0 50 100 200 300 400 500 600
Feet

Magnetic Declination, 13° 30' East.

Surveyed, June 13, 1973 to Jan. 11, 1974
By William G. Ladd, Mineral Surveyor

UNITED STATES DEPARTMENT OF THE INTERIOR
BUREAU OF LAND MANAGEMENT

Cheyenne, Wyoming *June 30, 1975*

I hereby certify that this plat of Mineral Survey No. 688, Wyoming, is strictly conformable to the field notes of said survey which have been examined and approved.

Richard L. Dakes

Chief, Branch of Cadastral Surveys

688-8

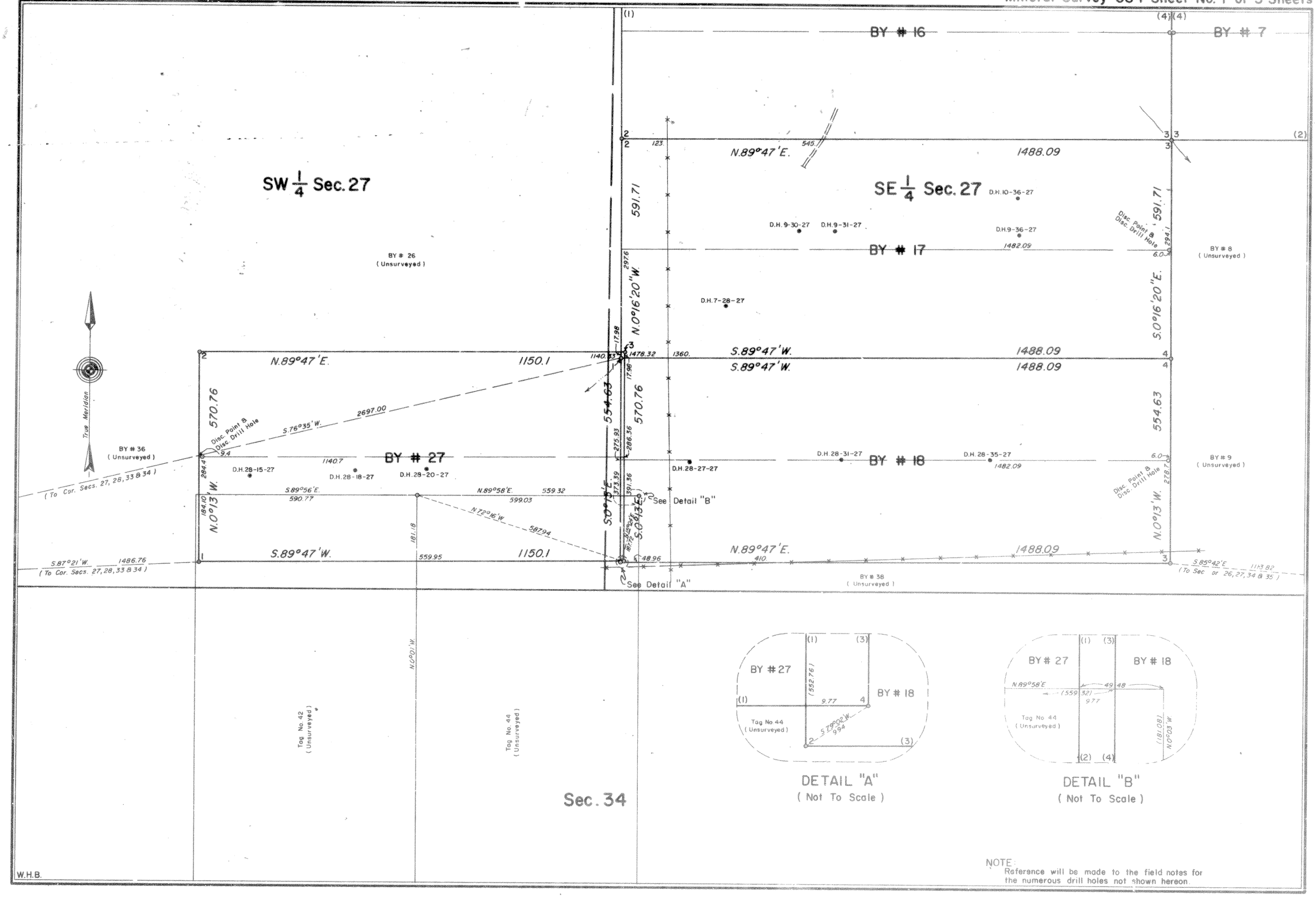

NOTE:
Reference will be made to the field notes for the numerous drill holes not shown hereon.

684-1

Mineral Survey No. 684 Sheet No. 2 of 3 Sheets

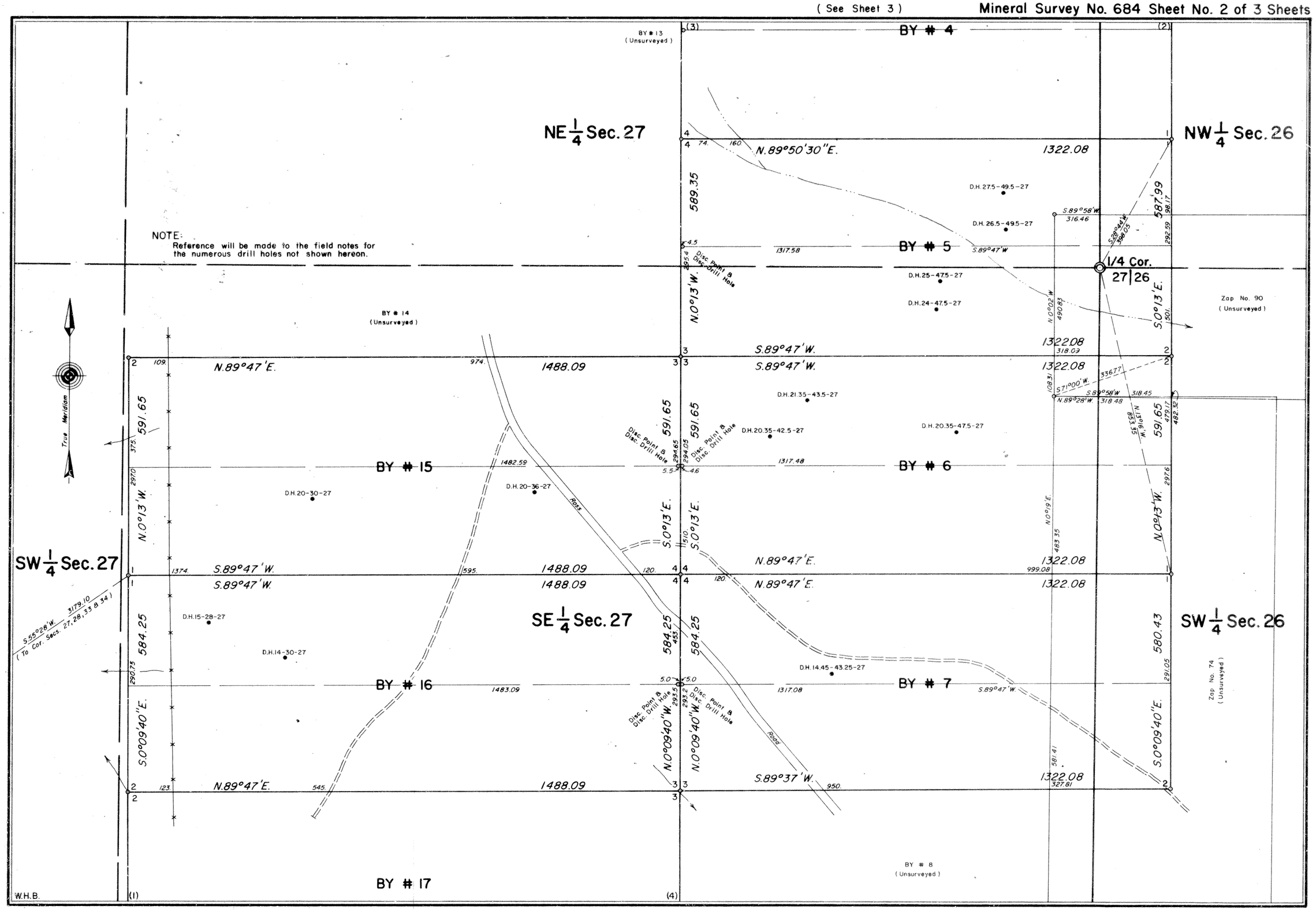

684-2

Field Notes and Location Notices

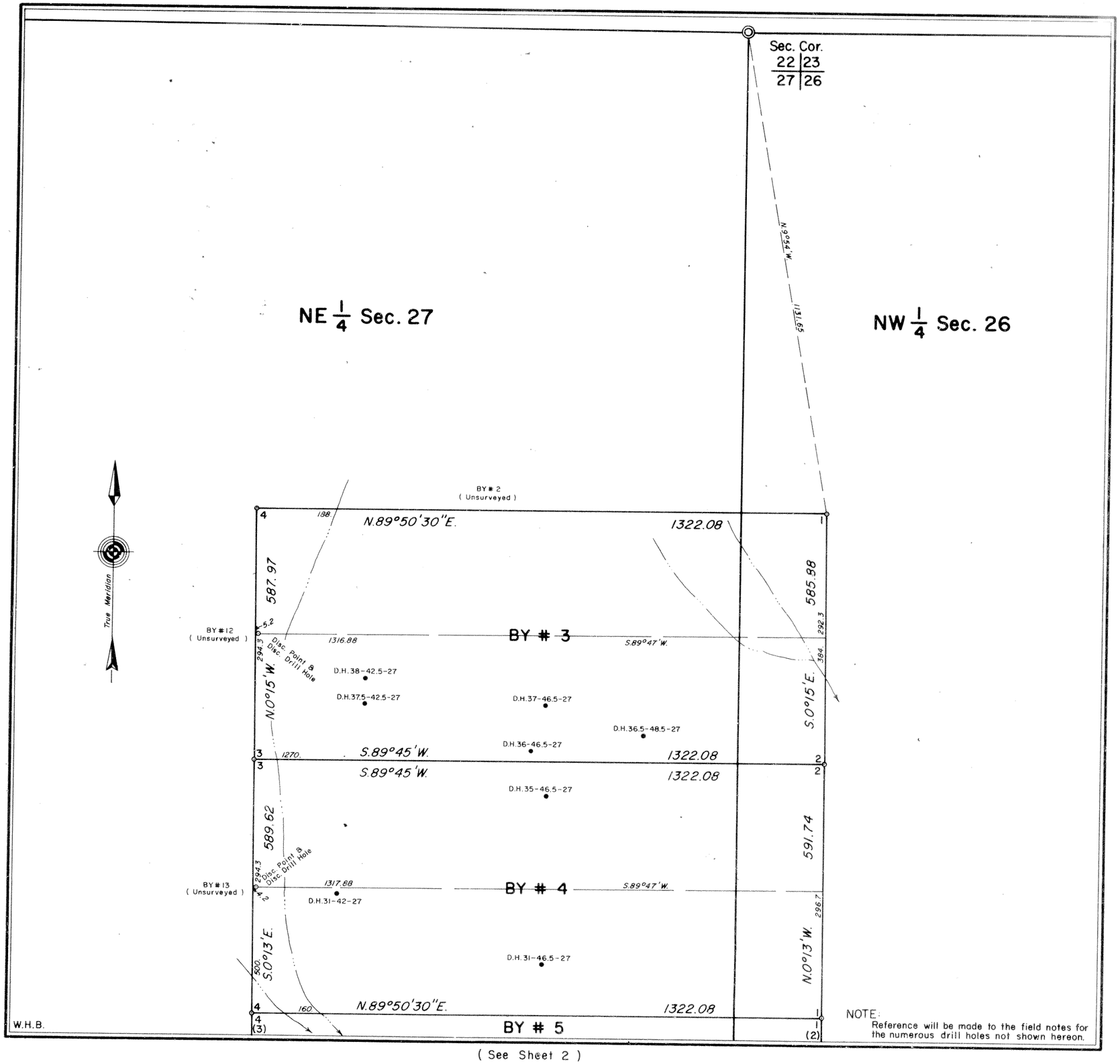

(See Sheet 2)

MINERAL SURVEY NO. 684 WYOMING

CLAIM OF

HUMBLE OIL AND REFINING COMPANY

KNOWN AS THE

BY # 3 to # 7, # 15 to # 18 AND # 27 LODES

SITUATE IN

Secs. 26 & 27, T.36N., R.74W., 6th P.M.
Converse County
Lat. 43°03.6'N., Long. 105°43.0'W.,
at Cor. No. 4, BY # 6

0 50 100 200 300 400 500 600
Feet

Magnetic Declination, 13°30'E.

Surveyed, July 3, 1972 to August 2, 1972
By John V. Meldrum, Mineral Surveyor

UNITED STATES DEPARTMENT OF THE INTERIOR
BUREAU OF LAND MANAGEMENT

Cheyenne, Wyoming *January 16, 1973*

I hereby certify that this plat of Mineral Survey No. 684, Wyoming, is strictly conformable to the field notes of said survey which have been examined and approved.

Richard L. Oakes
Chief, Branch of Cadastral Surveys

684-3

(20)
Indiyes

2086

EXTERIOR LINES.

of Tp's 33 to 36 inclusive, N., R's 73 to 80 inclusive, W. of 6th P.M. Wyo. Ter.

SCALE, 3 MILES TO 1 INCH. MAGNETIC VAR. EAST.

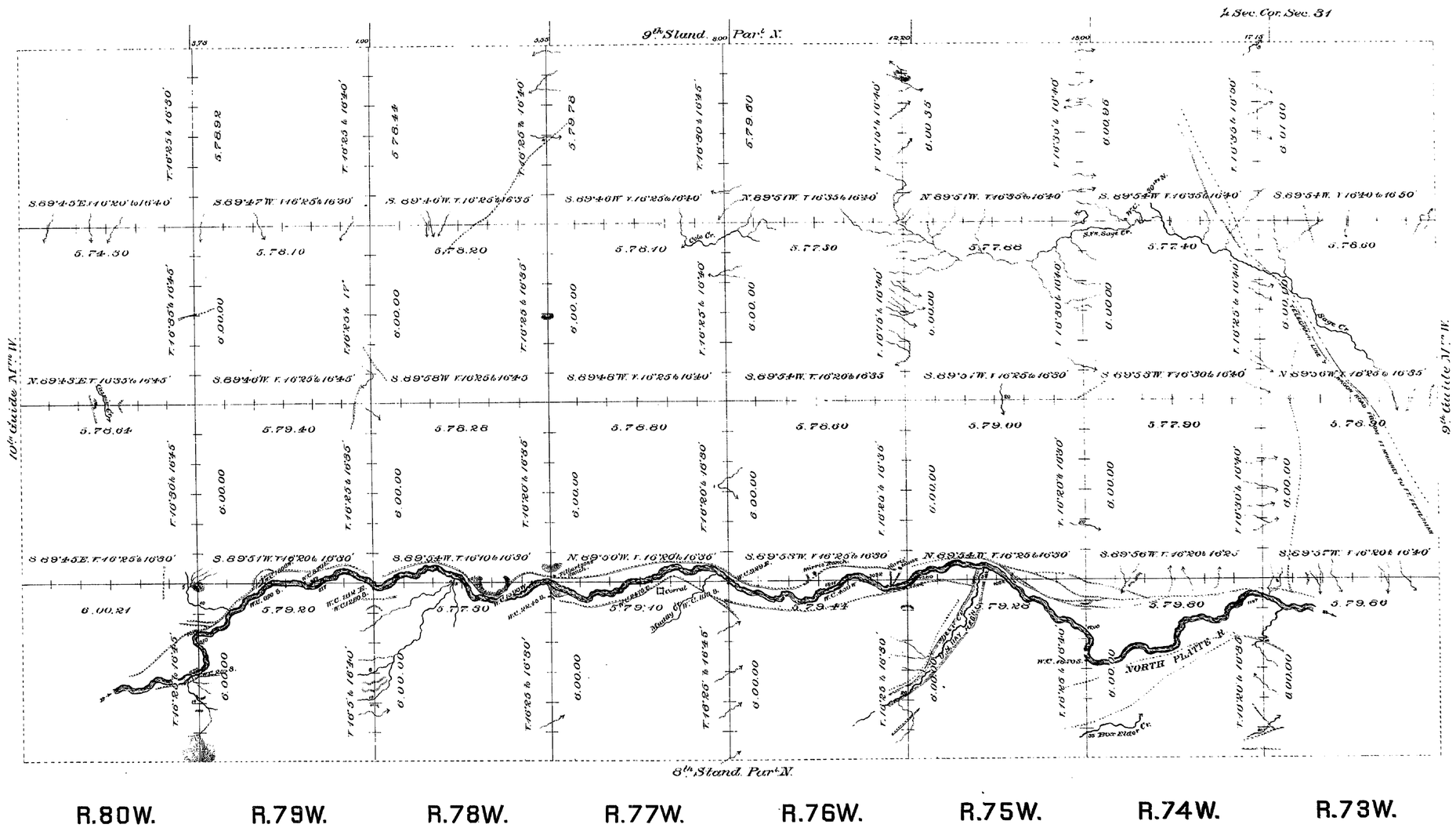

Surveys Designated.	By Whom Surveyed.	Date of Contract.	Amount of Surveys. mls chs lks	When Surveyed.
Exterior lines.	Wm. O. Owen	Sep. 20th 1881	311 43 23	Oct. 18-Nov. 30th 1881
Connections.	" " "	" " "	62 63	" " "

I hereby certify that the above diagram of the Exterior lines of Townships 33 to 36 inclusive, N., Ranges 73 to 80 inclusive, W. of the 6th Principal Meridian, Wyoming Territory, is strictly conformable to the field notes of the survey thereof on file in this Office, which have been examined and approved.

Surveyor General's Office,
Cheyenne Wyoming. June 4th 1883 } Edw. C. David Sur. Genl.