(20)

Click Here for Field Notes

accession no. 2028

32

TOWNSHIP No. 37 NORTH. RANGE No. 73 WEST of the 6th Principal MERIDIAN.

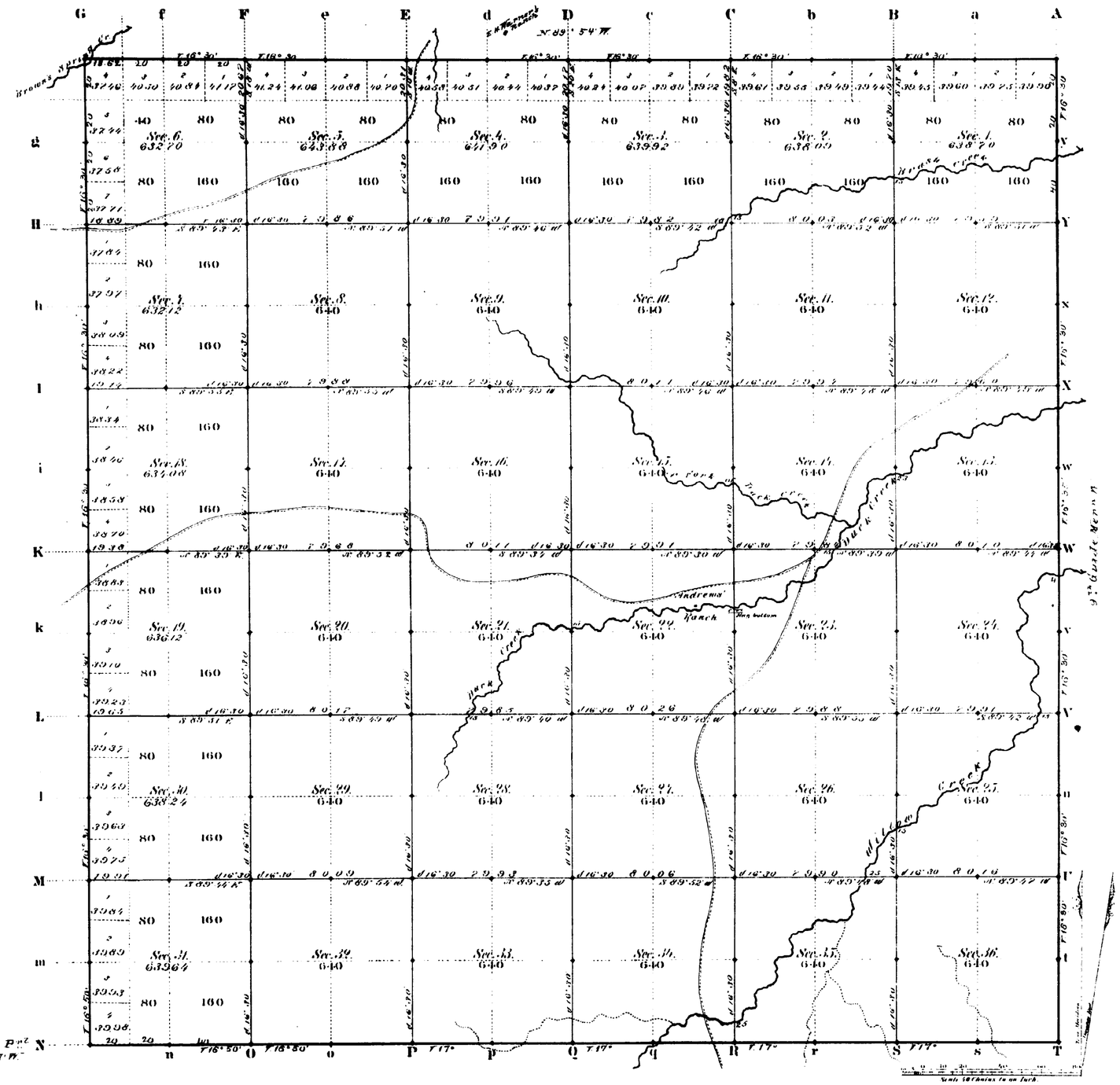

Total number of Acres. 23,015.39

Surveys Designated	By Whom Surveyed	Date of Contract	Amount of Surveys Mls. Chs. Lks.	When Surveyed	Magnetic Declination
W. & N. Township lines	Alexander Barnett	Jan. 24, 1882	11 78 62	Febr. 6, 7, 1882	16° 30' East
Subdivisions	J. B. Menard	" " "	59 76 19	Aug. 29 June 3, 1882	16° 30' "
Connections					
9th Stand. P.N.	Wm. O. Owen	Sept. 20, 1881	5 00 00	Oct. 10, 1881	
9th Guide M.W.	McCarthy & Moore	Febr. 2, 1881	6 00 00	Febr. 16, 1881	

The above Map of Township No. 37 North Range No. 73 West of the Sixth Principal Meridian Wyoming Territory is strictly conformable to the field notes of the survey thereof on file in this Office, which have been examined and approved

Surveyor General's Office,
Cheyenne Wyoming
May 28th 1883

Edw. C. Davis
Sur. Genl.

A. Gast & Co. St. Louis Mo.

1477

37 - 73

Sur. No. 748 Sheet 1 of 2

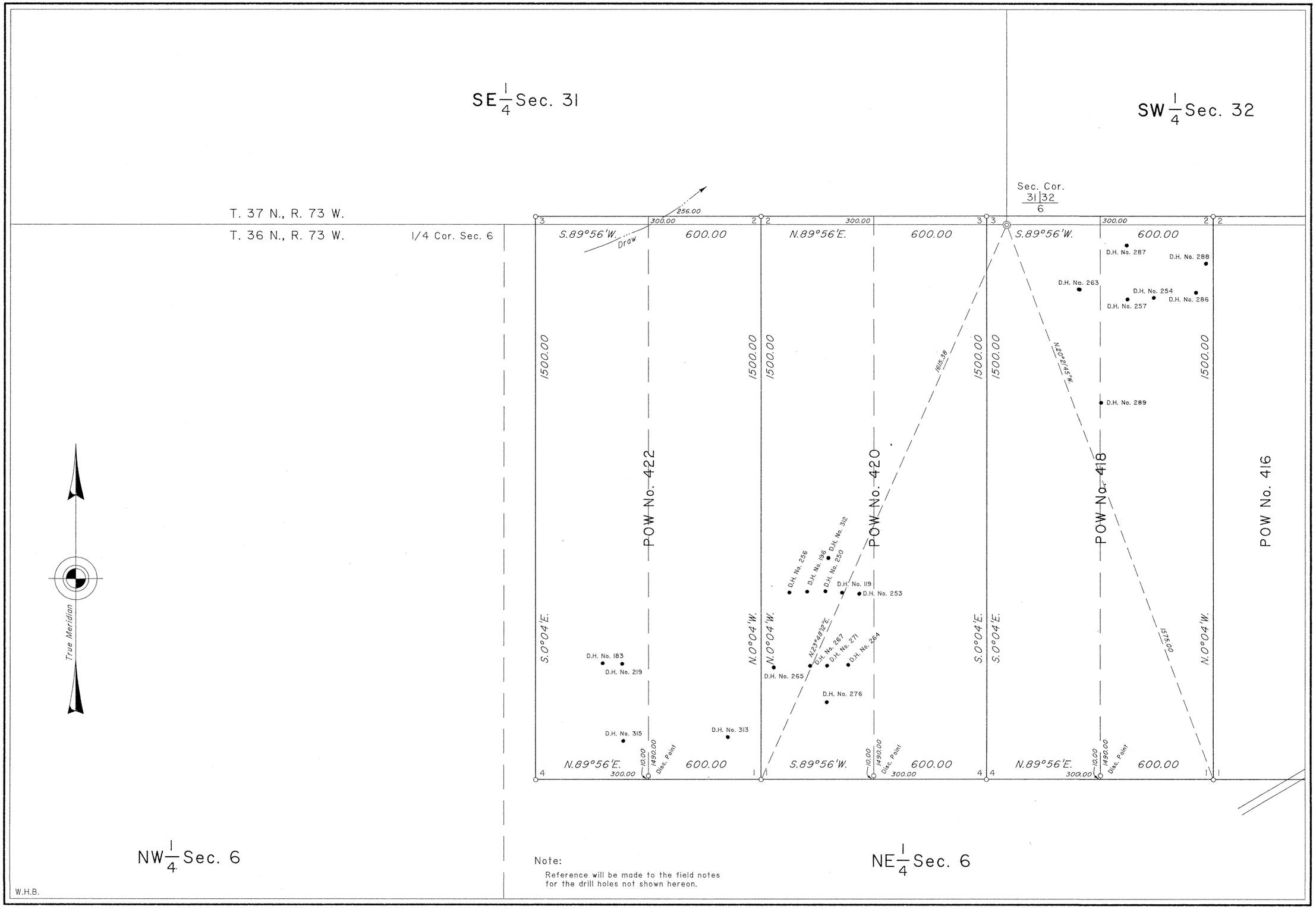

Note:
Reference will be made to the field notes for the drill holes not shown hereon.

8049

Field Notes and Location Notices

Sur. No. 748 Sheet 2 of 2

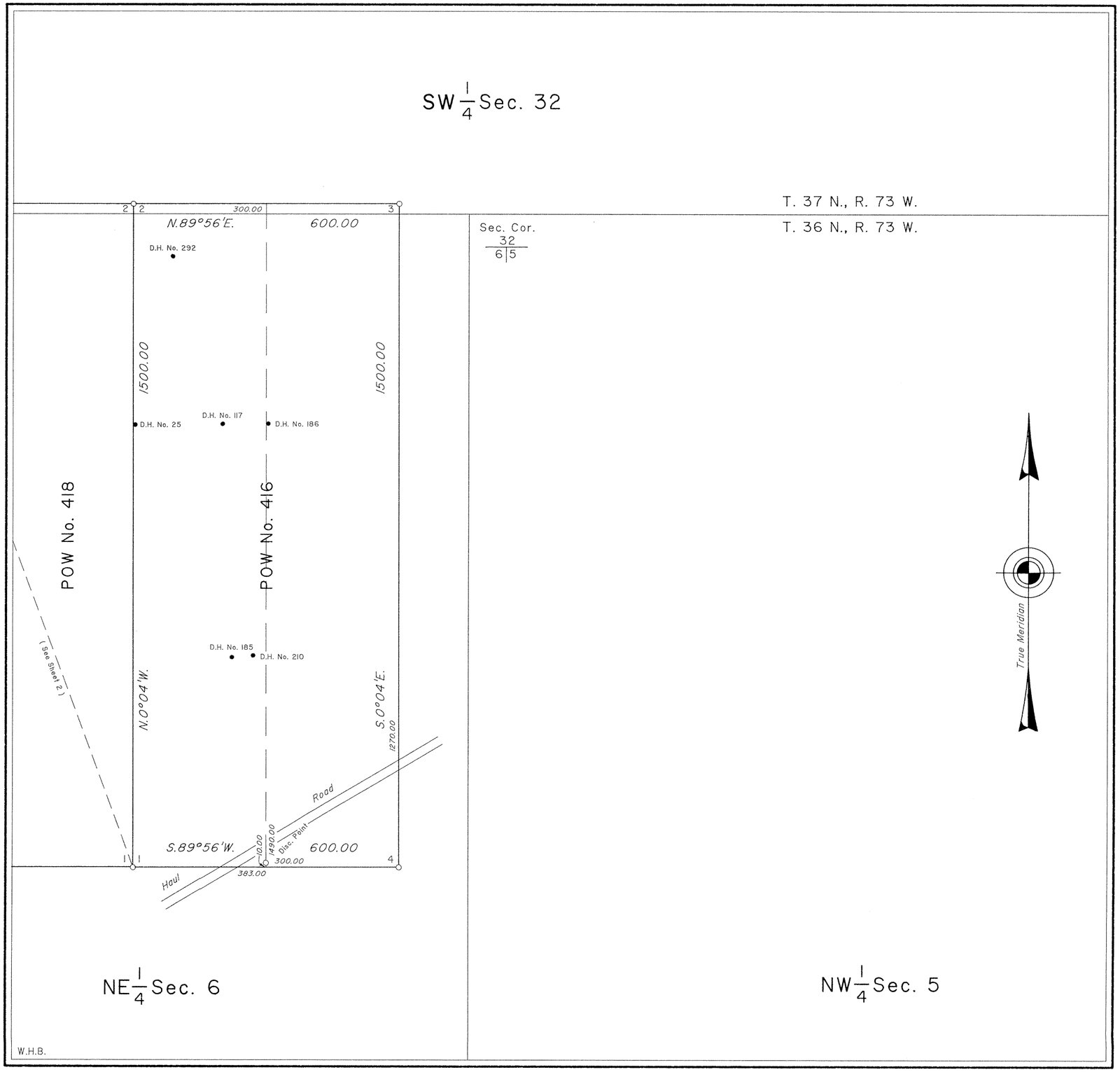

MINERAL SURVEY No. 748 WYOMING

CLAIM OF

QUIVIRA MINING COMPANY

KNOWN AS THE

POW Nos. 416, 418, 420 AND 422 LODES

SITUATE IN
Section 6, T. 36 N., R. 73 W., 6th P.M.
Sections 31 & 32, T. 37 N., R. 73 W., 6th P.M.
CONVERSE COUNTY
Lat. 43°07'29.73"N., Long. 105°33'00.51"W.,
NAD 27
at Cor. No. 4, Pow No. 416

0 50 100 200 300 400 500 600
Feet
Magnetic Declination, 12° East.

Surveyed, June 28, to July 9, 1993,
By William G. Ladd, Mineral Surveyor.

UNITED STATES DEPARTMENT OF THE INTERIOR
BUREAU OF LAND MANAGEMENT

Cheyenne, Wyoming *April 19, 1995*

I hereby certify that this plat of Mineral Survey No. 748, Wyoming, is strictly conformable to the field notes of said survey which have been examined and approved.

John P. Lee

Chief, Branch of Cadastral Survey

748 - 2

8045

Sur. No. 747 Sheet 1 of 2

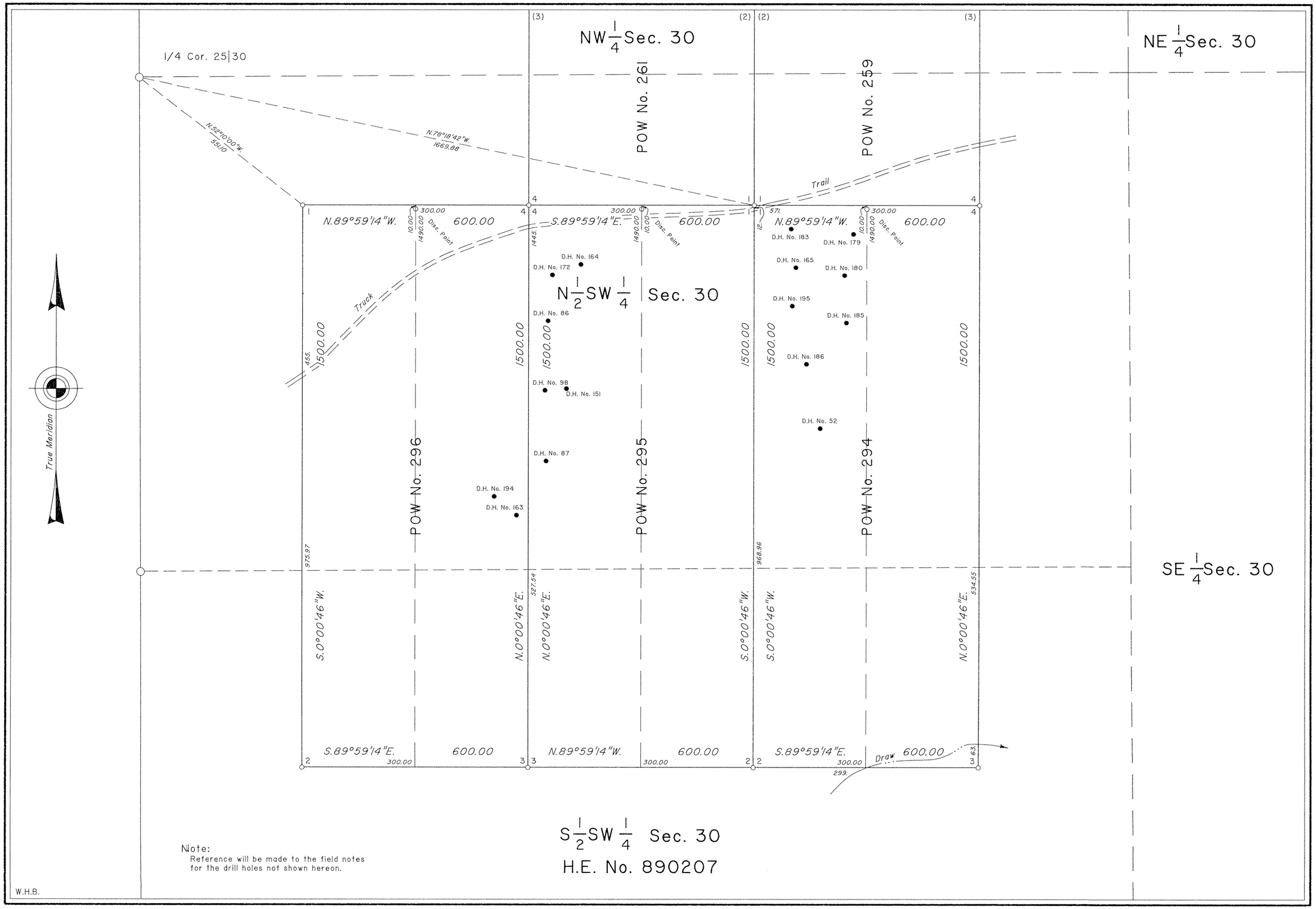

Note:
Reference will be made to the field notes for the drill holes not shown hereon.

H.E. No. 890207

W.H.B.

747 - 1

8046

Field Notes and Location Notices

Sur. No. 747 Sheet 2 of 2

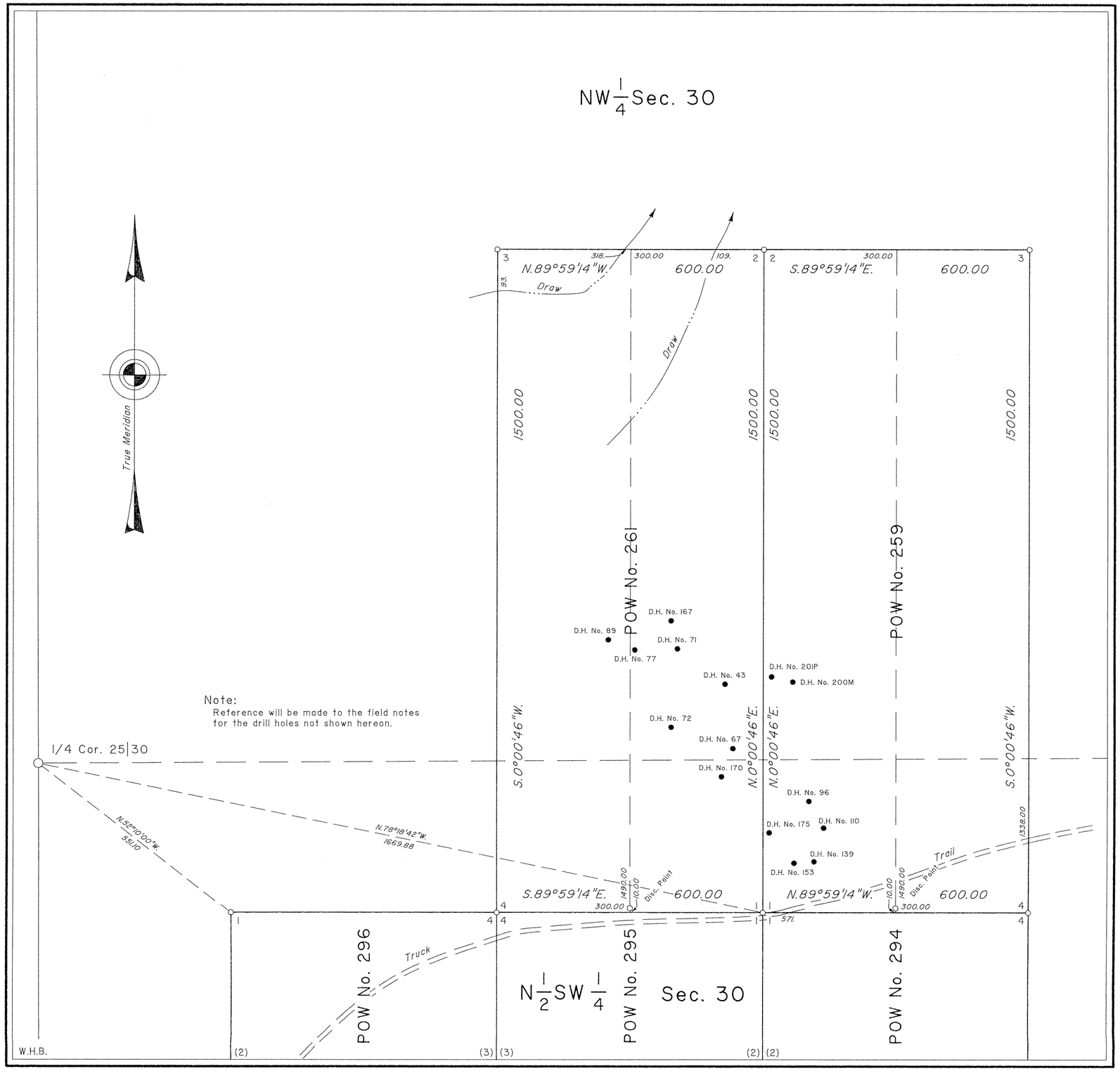

MINERAL SURVEY No. 747 WYOMING

CLAIM OF

QUIVIRA MINING COMPANY

KNOWN AS THE

POW Nos. 259, 261, 294, 295 AND 296 LODES

SITUATE IN
Section 30, T. 37 N., R. 73 W., 6th P.M.
CONVERSE COUNTY
Lat. 43°09'32.12"N., Long. 105°39'07.86"W.,
NAD 27
at Cor. No. 3, Pow No. 294

0 50 100 200 300 400 500 600
Feet
Magnetic Declination, 12° East.

Surveyed, August 16 to 27, 1993,
By William G. Ladd, Mineral Surveyor.

UNITED STATES DEPARTMENT OF THE INTERIOR
BUREAU OF LAND MANAGEMENT

Cheyenne, Wyoming *March 22, 1995*

I hereby certify that this plat of Mineral Survey No. 747, Wyoming, is strictly conformable to the field notes of said survey which have been examined and approved.

John P. Lee
Chief, Branch of Cadastral Survey

747 - 2

7998

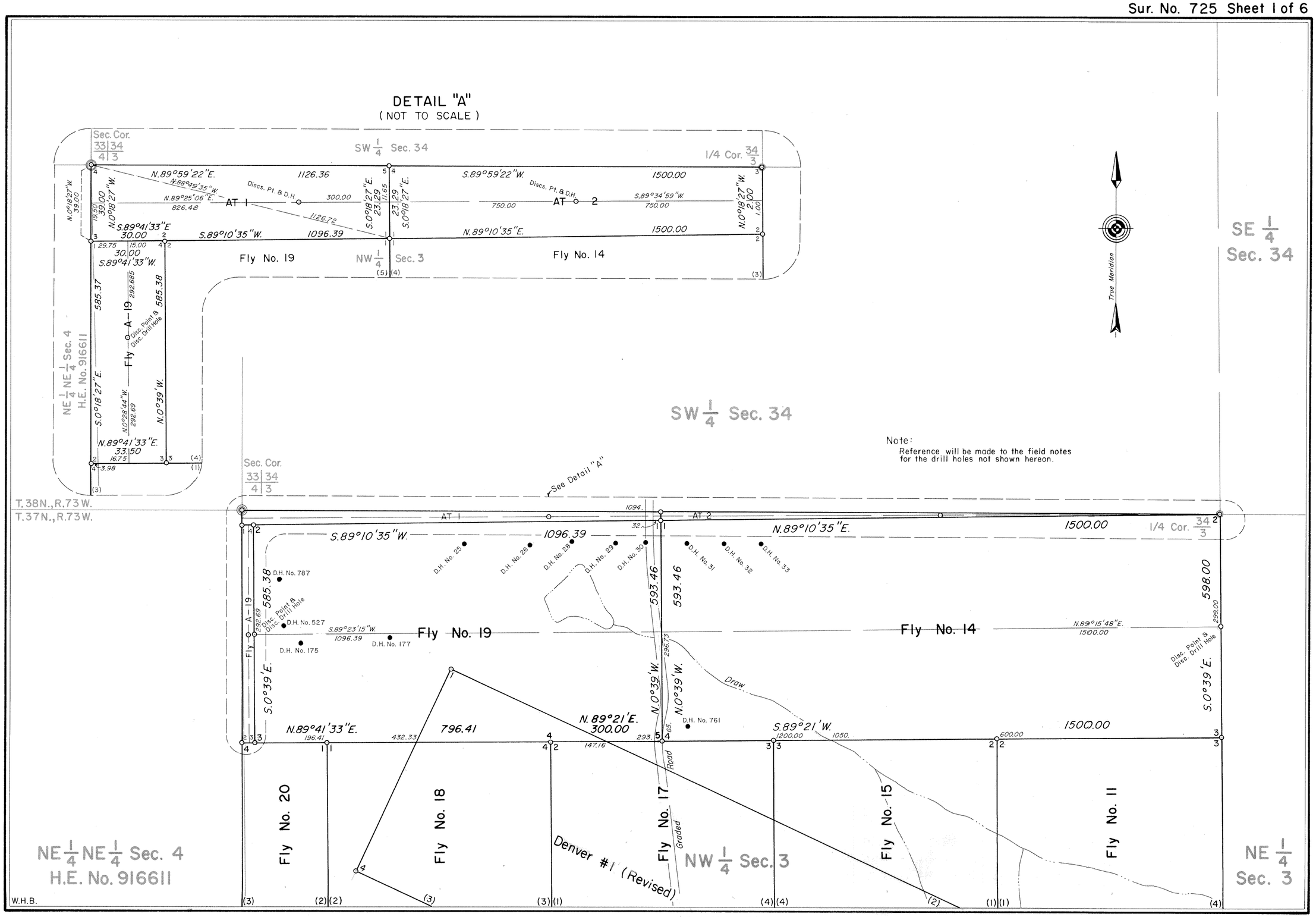

(See Sheet 3)

725-1

7999

(See Sheet 3)

Sur. No. 725 Sheet 2 of 6

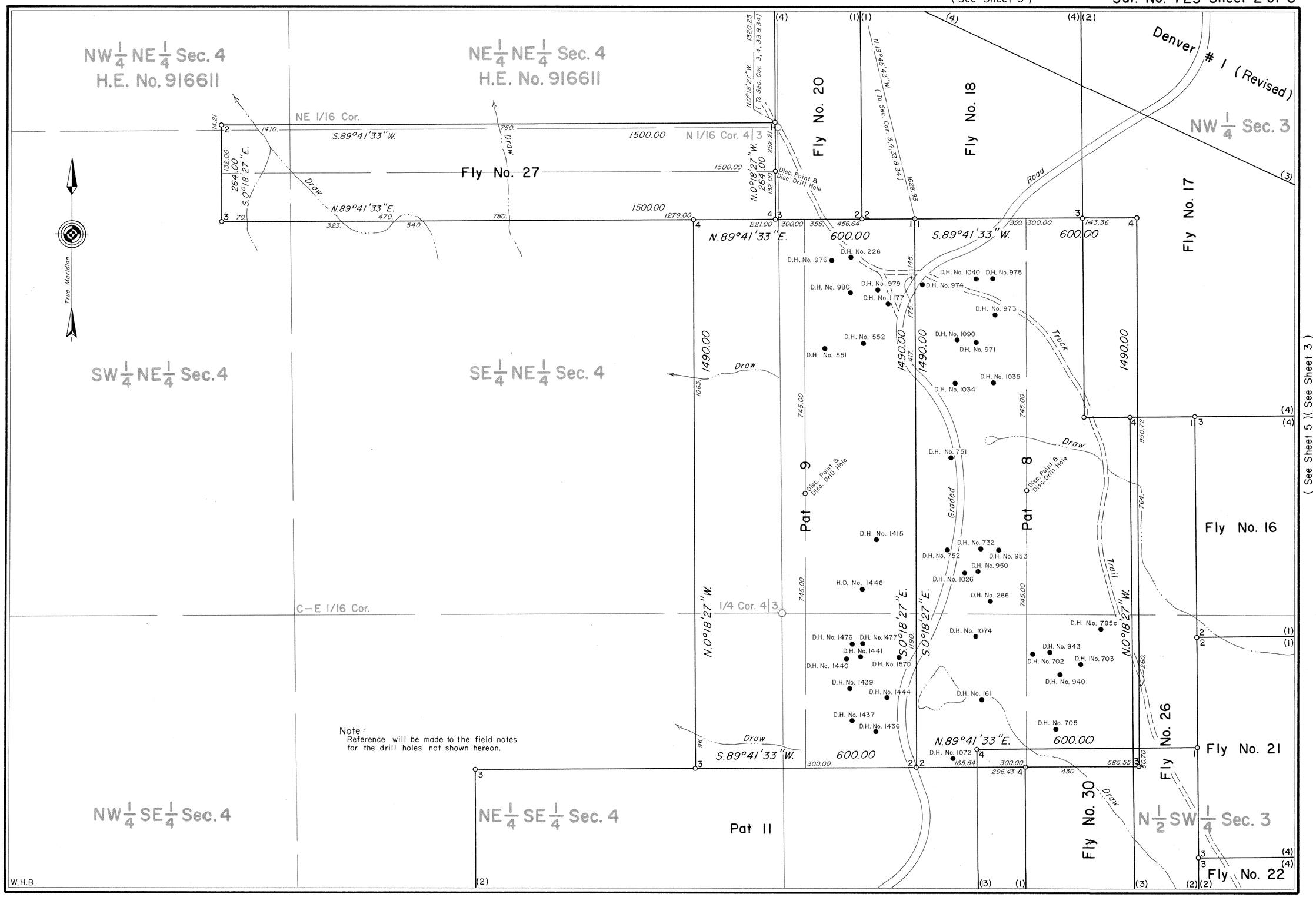

(See Sheet 5)(See Sheet 3)

(See Sheet 6)(See Sheet 5)

725-2

8000

(See Sheet 1)

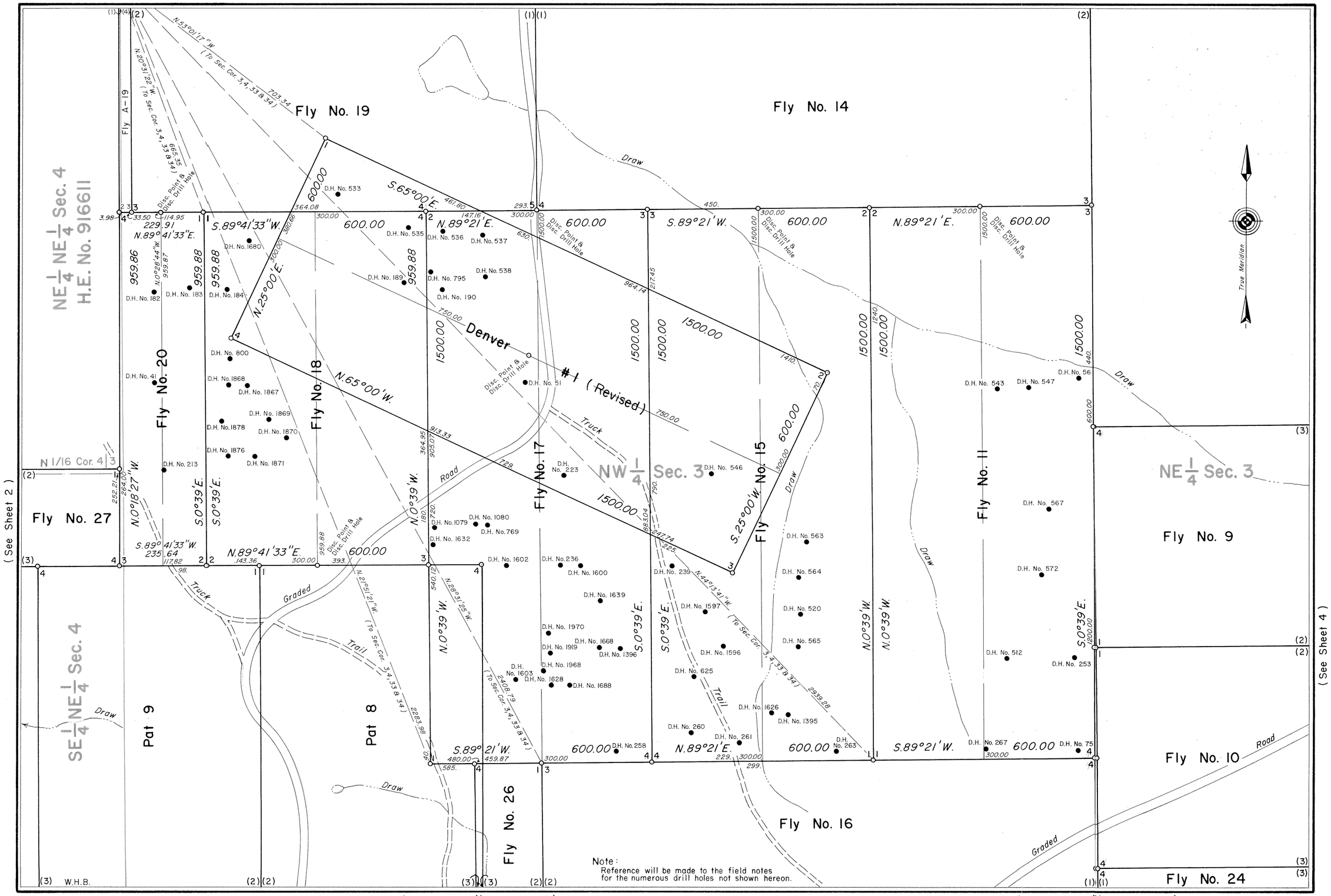

(See Sheet 2)

(See Sheet 4)

(See Sheet 2)(See Sheet 5)

(See Sheet 5)(See Sheet 4)

725-3

8001

(See Sheet 5)(See Sheet 3)

Sur. No. 752 Sheet 4 of 6

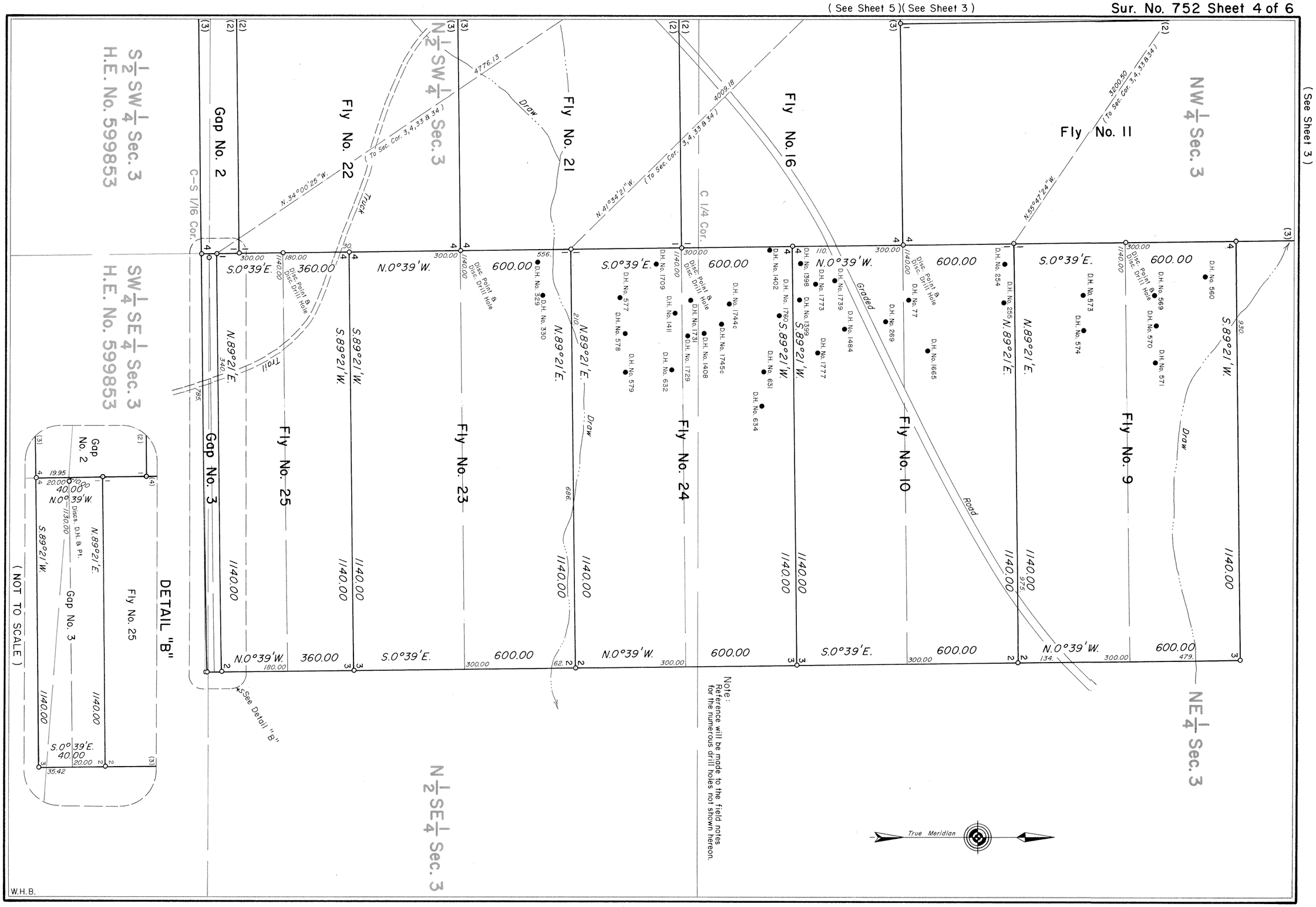

W.H.B.

725-4

8002

(See Sheet 2)(See Sheet 3)

(See Sheet 3)(See Sheet 4)

Sur. No. 752 Sheet 5 of 6

(See Sheet 6)(See Sheet 2)

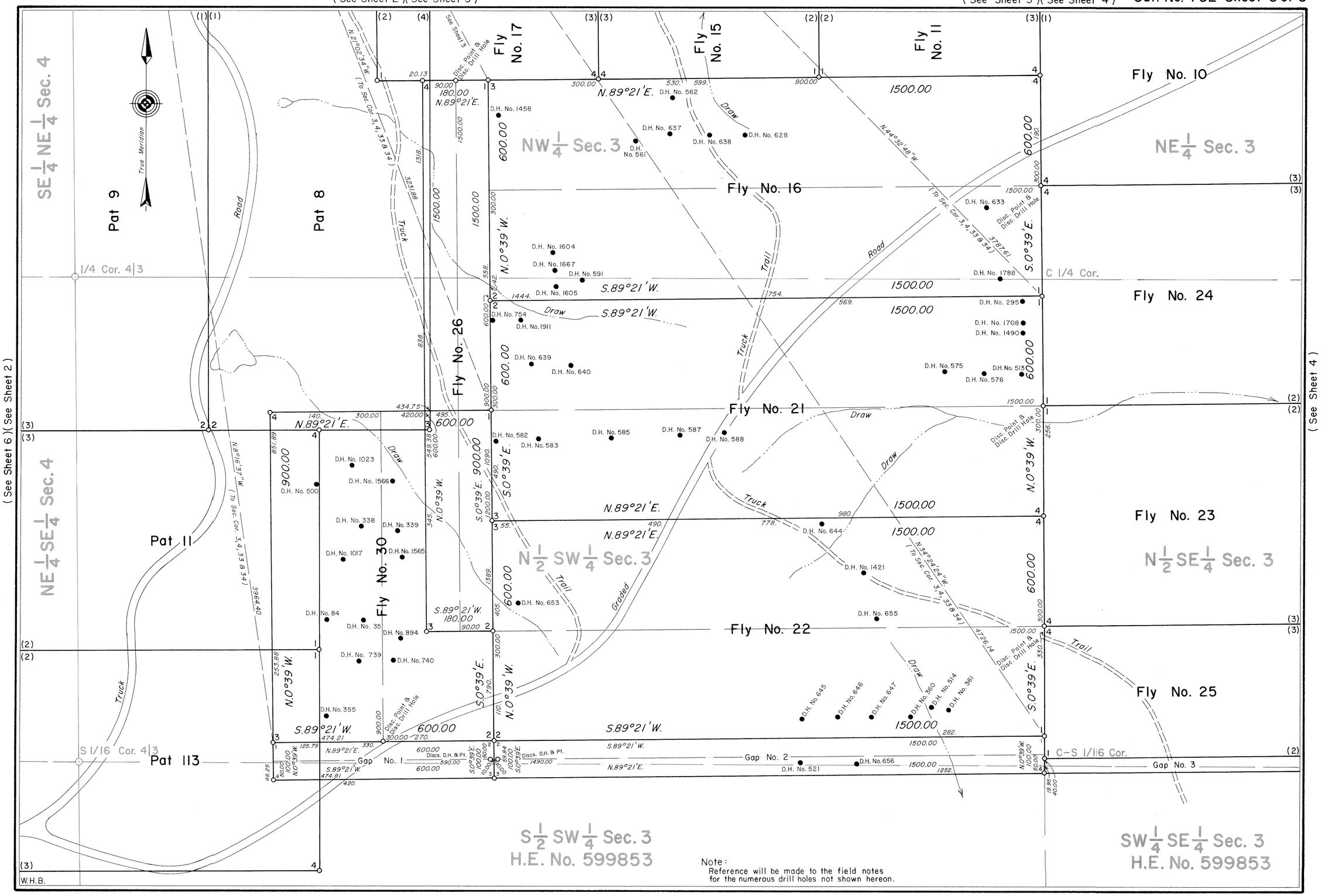

Note:
Reference will be made to the field notes for the numerous drill holes not shown hereon.

(See Sheet 4)

725-5

8003

Field Notes and Location Notices

Sur. No. 725 Sheet 6 of 6

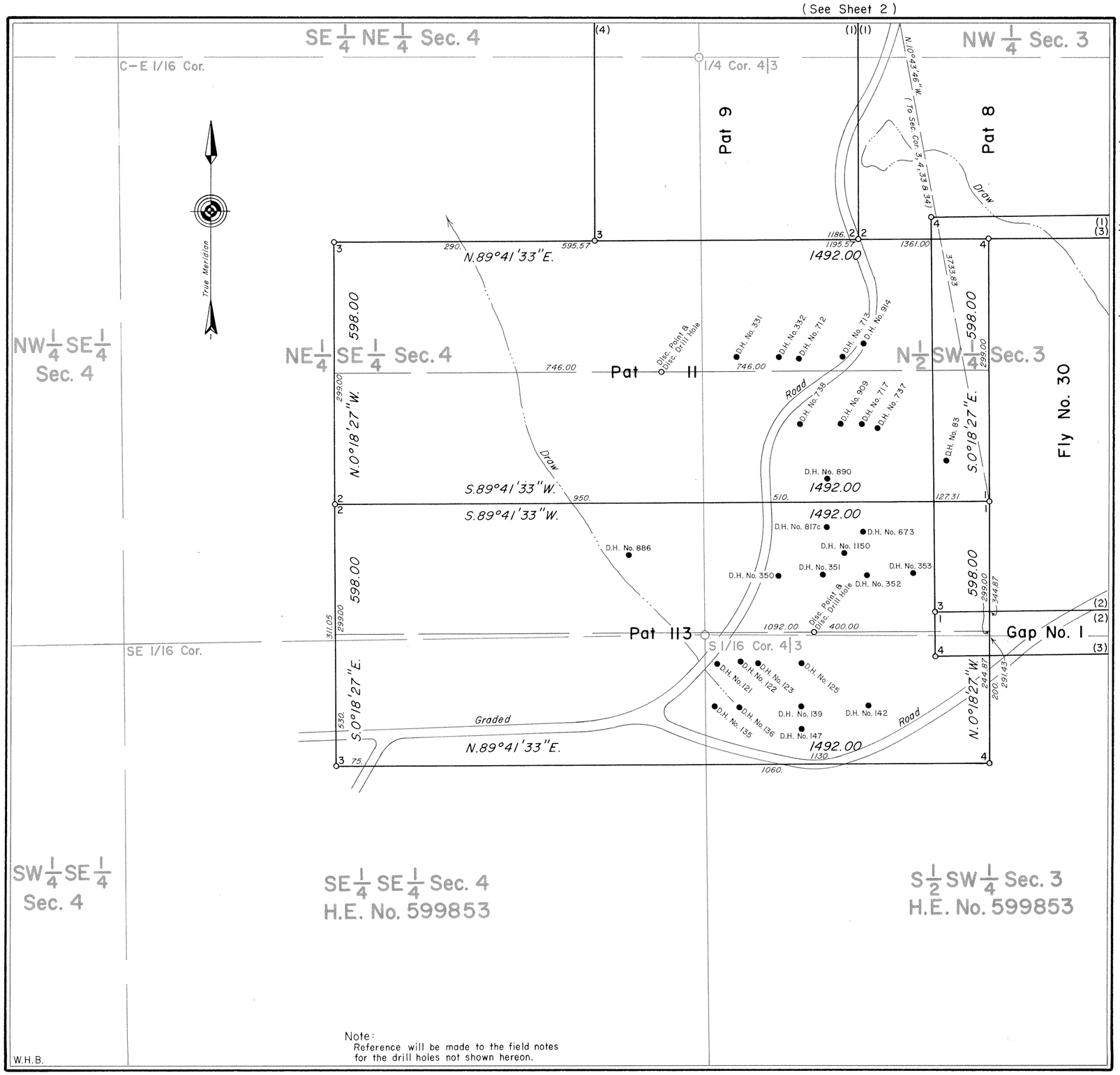

Note:
Reference will be made to the field notes for the drill holes not shown hereon.

MINERAL SURVEY No. 725 WYOMING

CLAIM OF

KERR — McGEE NUCLEAR CORPORATION

KNOWN AS THE

Fly A-19, Fly Nos. 9 to 11, 14 to 27 & 30, Pat 8, 9, 11 & 113, Denver #1 (Revised), AT 1 & 2 AND Gap Nos. 1 to 3 LODES

SITUATE IN
Secs. 3 & 4, T.37N., R.73W., 6th P.M.
CONVERSE COUNTY
Lat. 43°12'35"N., Long. 105°36'57"W.,
at Cor. No. 3, Fly No. 16

0 50 100 200 300 400 500 600
Feet
Magnetic Declination, 13° 30' East

Surveyed, July 31, 1978 to July 15, 1982
By William G. Ladd, Mineral Surveyor.

UNITED STATES DEPARTMENT OF THE INTERIOR
BUREAU OF LAND MANAGEMENT

Cheyenne, Wyoming *June 21, 1994*

I hereby certify that this plat of Mineral Survey No. 725, Wyoming, is strictly conformable to the field notes of said survey which have been examined and approved.

John P. Lee
Chief, Branch of Cadastral Survey

725-6

7434

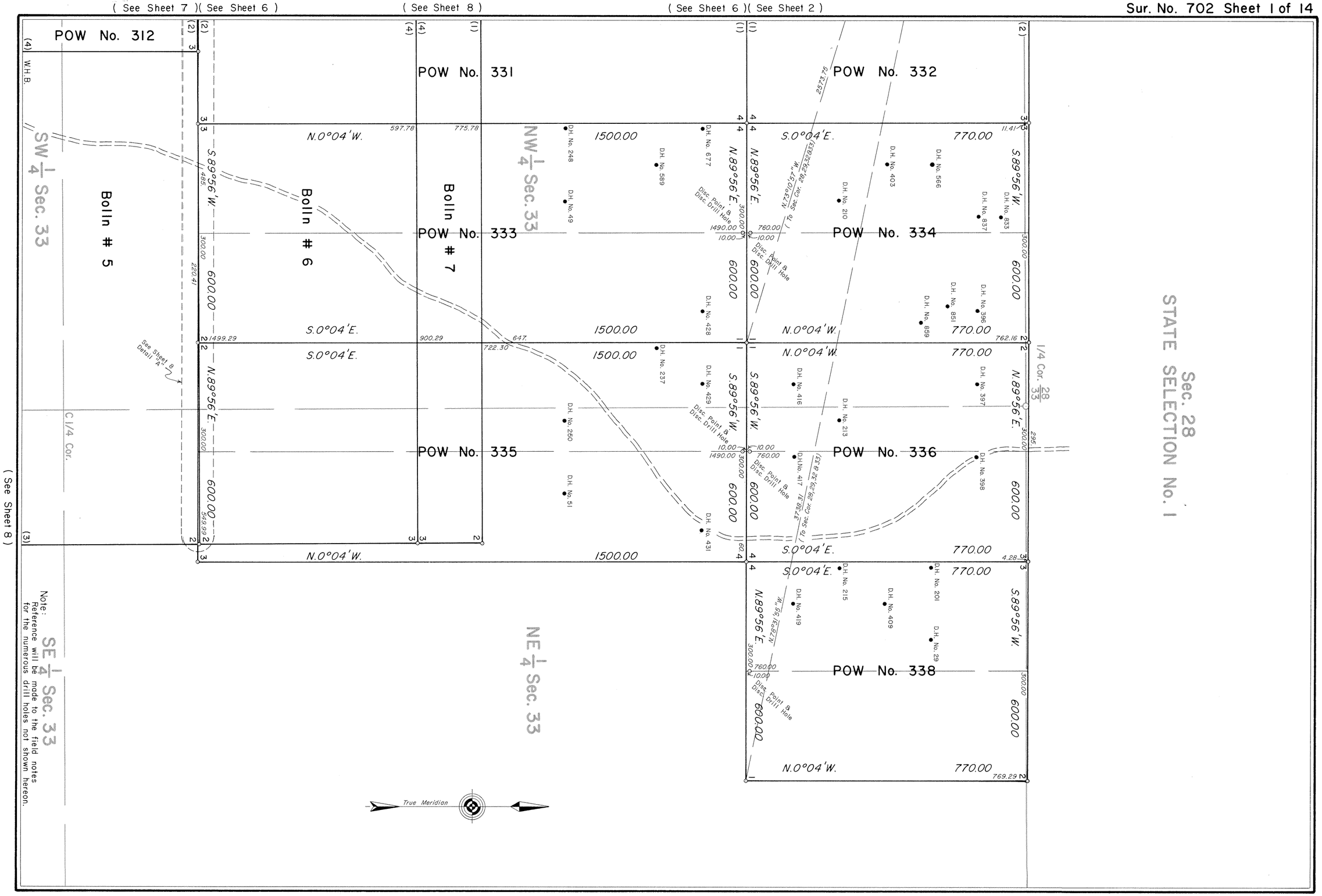
(See Sheet 7)(See Sheet 6)
(See Sheet 8)
(See Sheet 6)(See Sheet 2)
(See Sheet 8)
POW No. 312
POW No. 331
POW No. 332
POW No. 333
POW No. 334
POW No. 335
POW No. 336
POW No. 338
Bolln # 5
Bolln # 6
Bolln # 7
SW 1/4 Sec. 33
NW 1/4 Sec. 33
NE 1/4 Sec. 33
SE 1/4 Sec. 33
Sec. 28
STATE SELECTION No. 1
1/4 Cor. 28/33
C 1/4 Cor.
W.H.B.
See Sheet 8 Detail "A"
N.0°04'W.
S.0°04'E.
N.89°56'E.
S.89°56'W.
1500.00
770.00
600.00
Disc. Point & Disc. Drill Hole
True Meridian
Note: Reference will be made to the field notes for the numerous drill holes not shown hereon.

702-1

7435

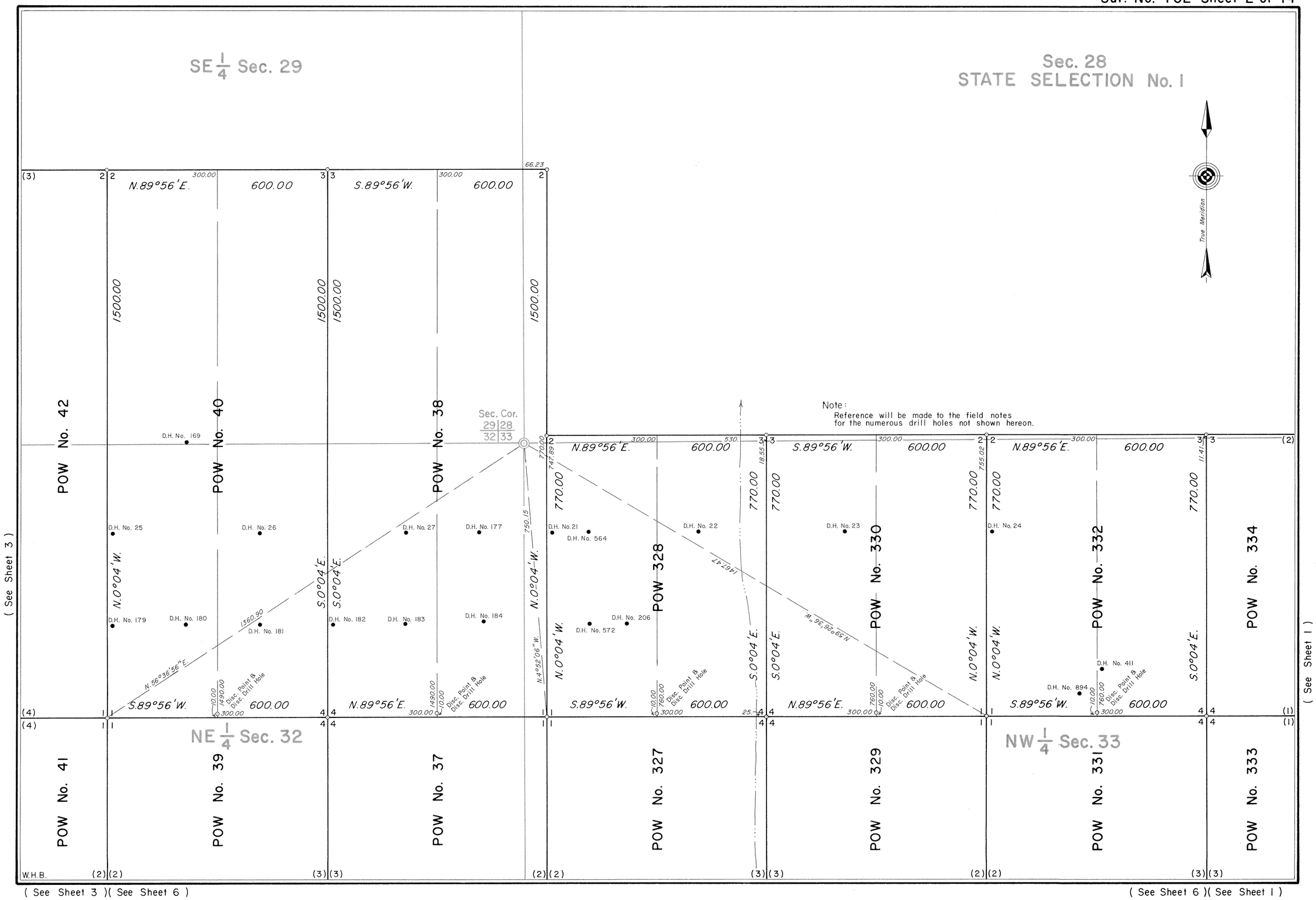
SE 1/4 Sec. 29
Sec. 28
STATE SELECTION No. 1
True Meridian
Note:
Reference will be made to the field notes for the numerous drill holes not shown hereon.
Sec. Cor.
29 28
32 33
N.89°56'E.
S.89°56'W.
600.00
1500.00
770.00
N.0°04'W.
S.0°04'E.
N.56°36'56"E.
N.59°26'36"W.
N.4°52'06"W.
POW No. 42
POW No. 40
POW No. 38
POW 328
POW No. 330
POW No. 332
POW No. 334
POW No. 41
POW No. 39
POW No. 37
POW No. 327
POW No. 329
POW No. 331
POW No. 333
NE 1/4 Sec. 32
NW 1/4 Sec. 33
D.H. No. 169
D.H. No. 25
D.H. No. 26
D.H. No. 27
D.H. No. 177
D.H. No. 21
D.H. No. 564
D.H. No. 22
D.H. No. 23
D.H. No. 24
D.H. No. 179
D.H. No. 180
D.H. No. 181
D.H. No. 182
D.H. No. 183
D.H. No. 184
D.H. No. 206
D.H. No. 572
D.H. No. 411
D.H. No. 894
Disc. Point & Disc. Drill Hole
W.H.B.
(See Sheet 3)
(See Sheet 1)
(See Sheet 3)(See Sheet 6)
(See Sheet 6)(See Sheet 1)

702-2

7436

(See Sheet 4)

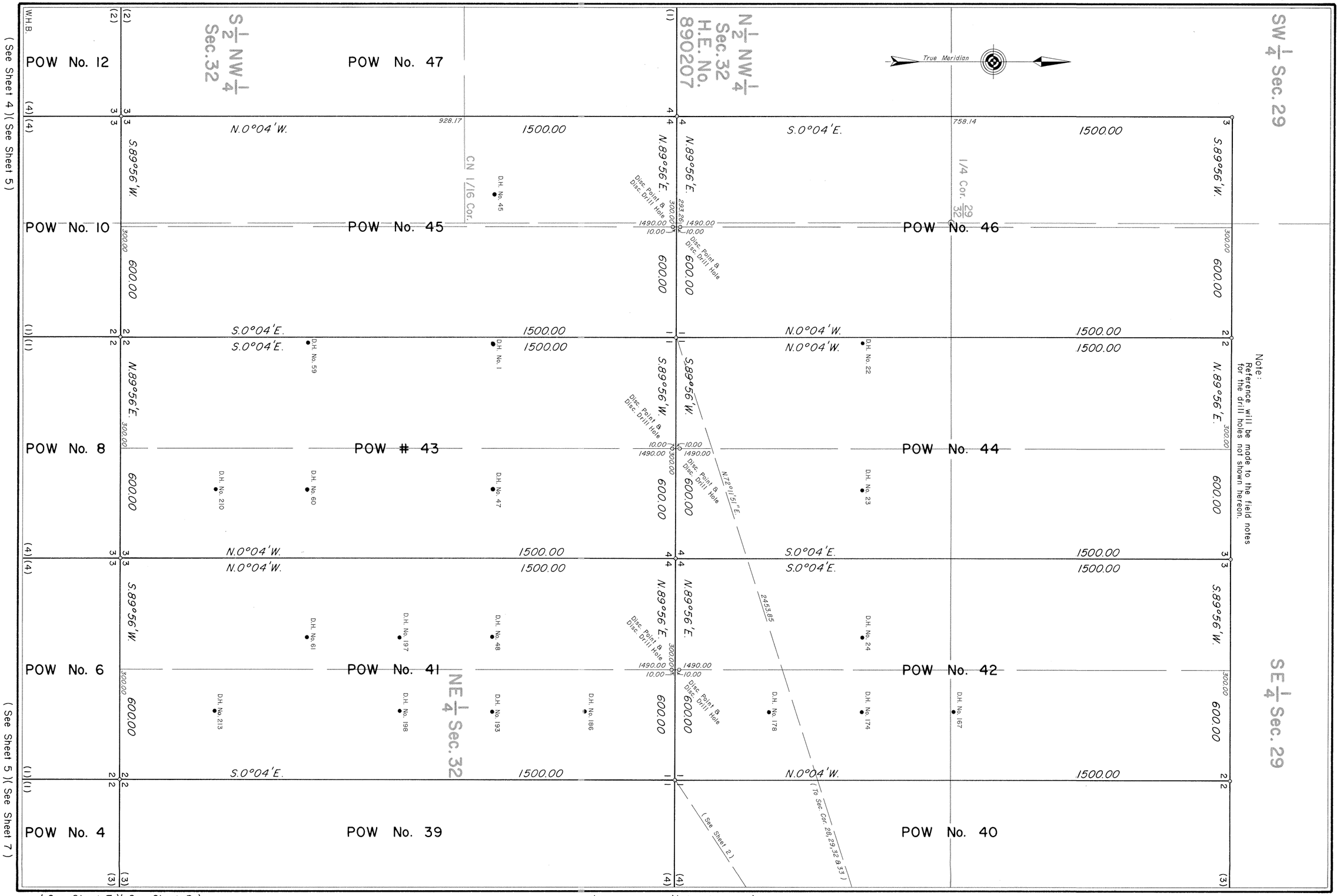

Note:
Reference will be made to the field notes for the drill holes not shown hereon.

702-3

7437

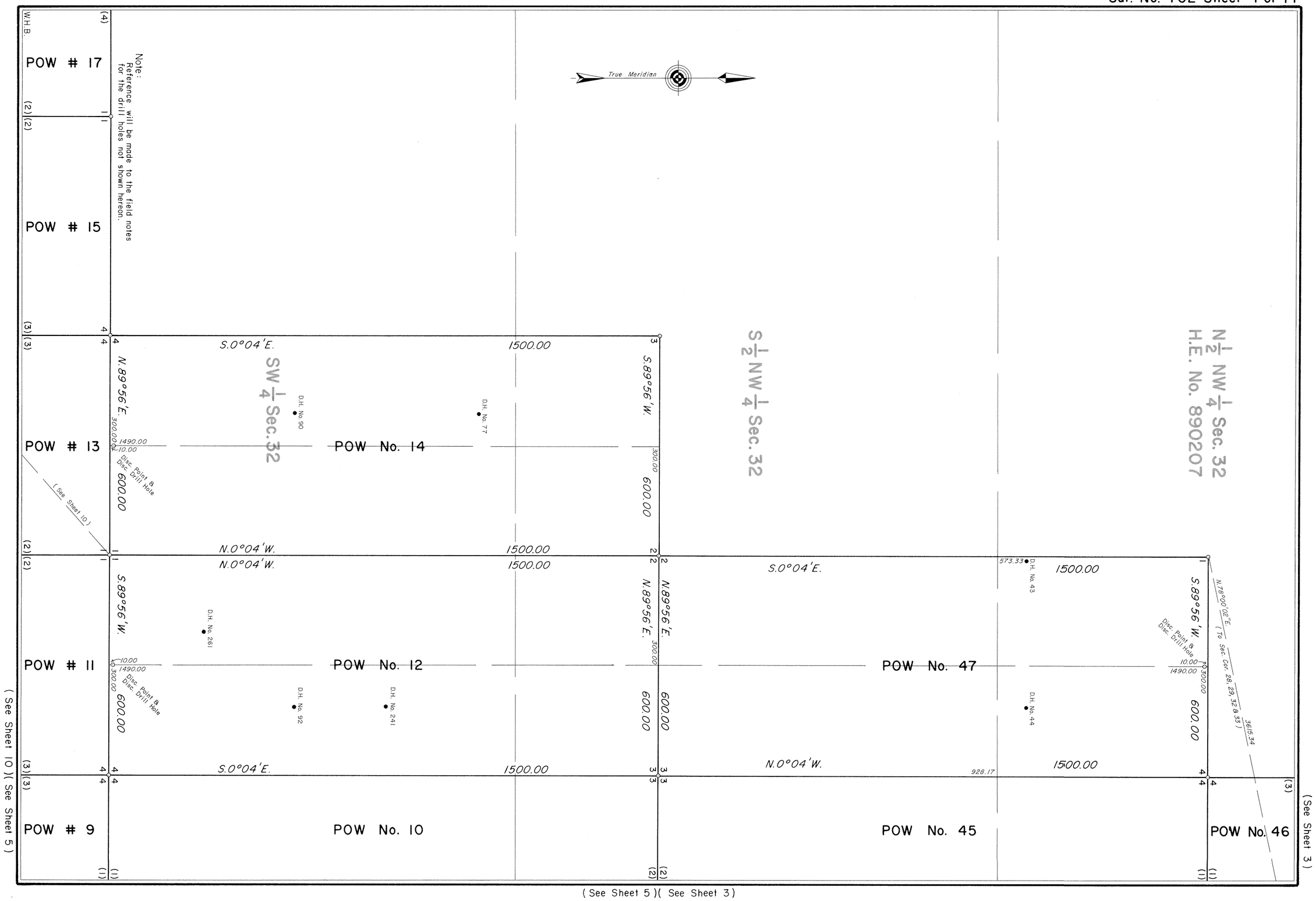
True Meridian
Note: Reference will be made to the field notes for the drill holes not shown hereon.
W.H.B.
POW # 17
POW # 15
POW # 13
POW # 11
POW # 9
POW No. 14
POW No. 12
POW No. 10
POW No. 47
POW No. 45
POW No. 46
N½ NW¼ Sec. 32
H.E. No. 890207
S½ NW¼ Sec. 32
SW¼ Sec. 32
S.0°04'E.
N.89°56'E.
S.89°56'W.
N.0°04'W.
1500.00
600.00
300.00
1490.00
10.00
Disc. Point & Disc. Drill Hole
(See Sheet 10)
D.H. No. 90
D.H. No. 77
D.H. No. 261
D.H. No. 92
D.H. No. 241
D.H. No. 43
D.H. No. 44
573.33
928.17
N.78°00'02"E. (To Sec. Cor. 28, 29, 32 & 33)
3615.34
(See Sheet 3)
(See Sheet 10)(See Sheet 5)
(See Sheet 5)(See Sheet 3)

702-4

(See Sheet 11)(See Sheet 10)

(See Sheet 10)(See Sheet 4)

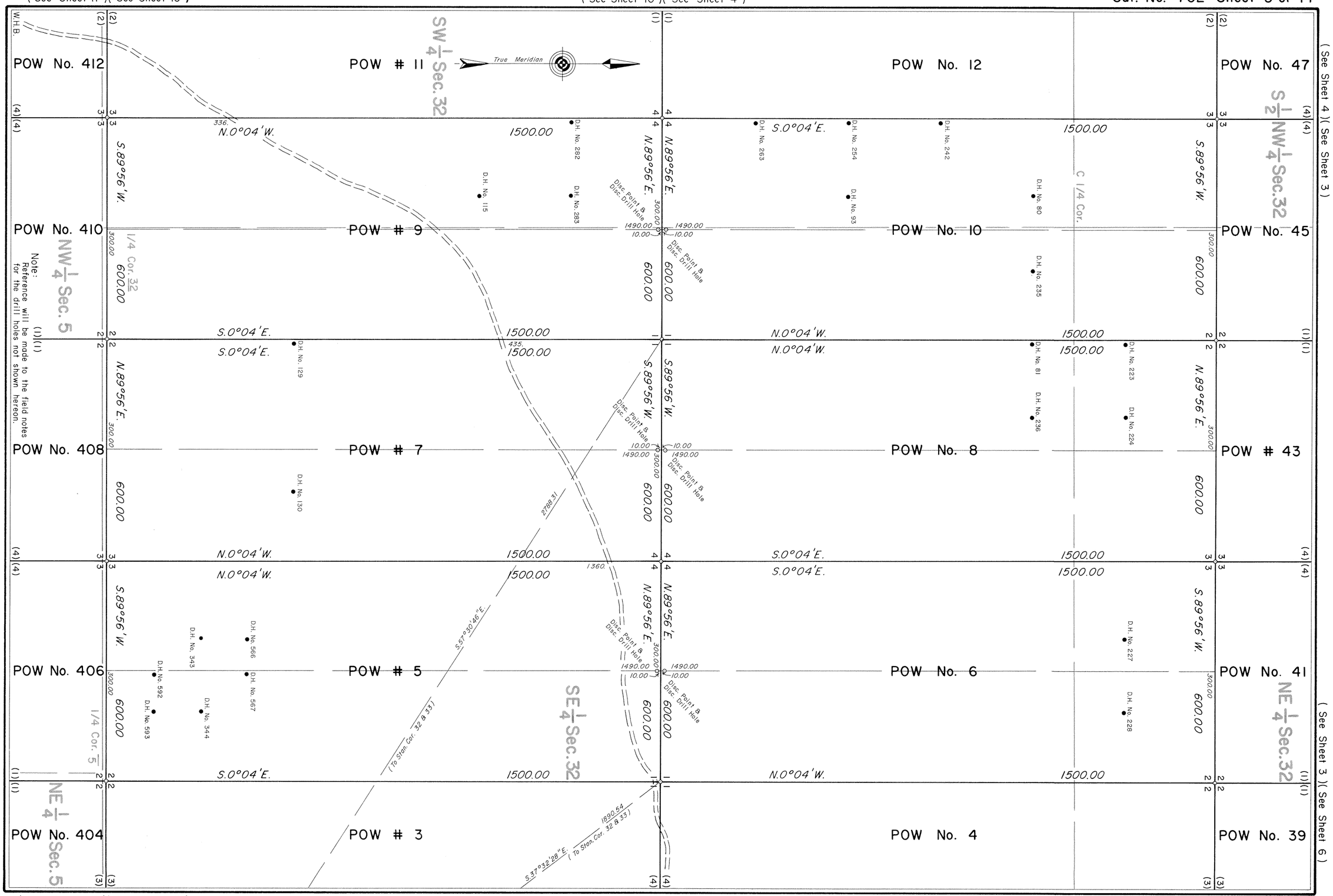

(See Sheet 4)(See Sheet 3)

(See Sheet 3)(See Sheet 6)

(See Sheet 11)(See Sheet 12)

(See Sheet 12)(See Sheet 9)

(See Sheet 9)(See Sheet 7)

(See Sheet 7)(See Sheet 6)

7439

(See Sheet 3)(See Sheet 2)

Sur. No. 702 Sheet 6 of 14

(See Sheet 2)(See Sheet 1)

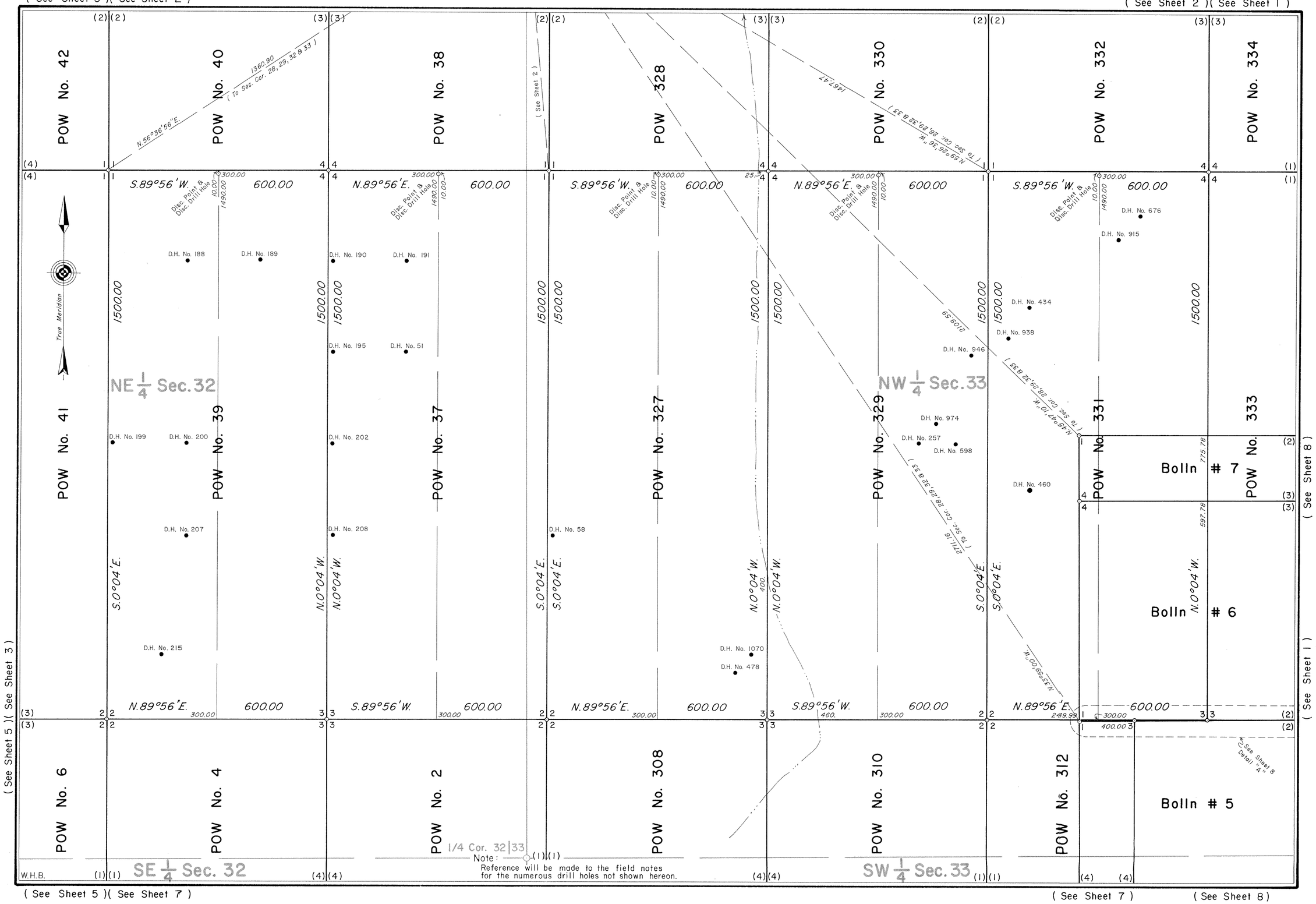

702 – 6

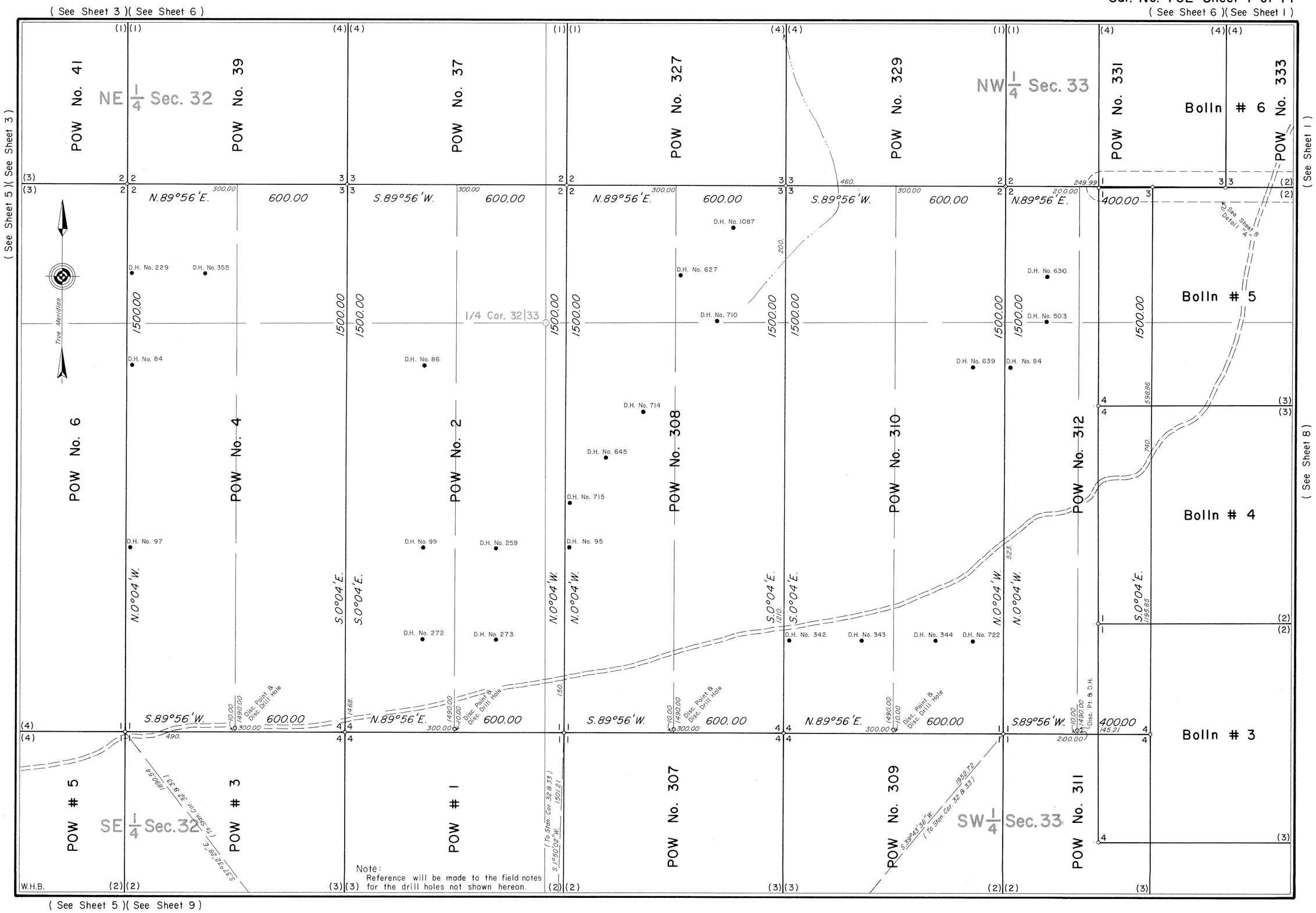

Note:
Reference will be made to the field notes for the drill holes not shown hereon.

7441

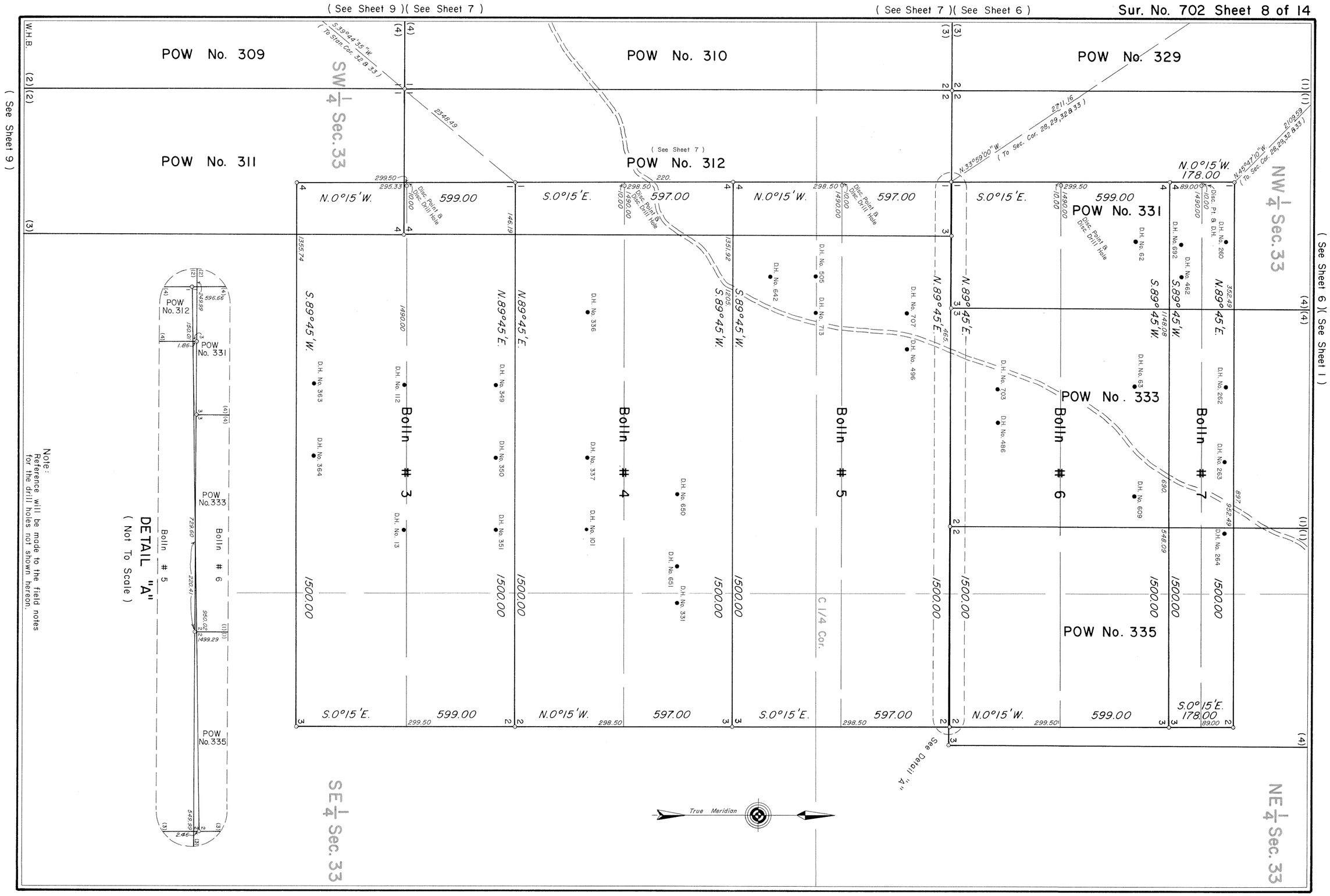

(See Sheet 9)(See Sheet 7)
(See Sheet 7)(See Sheet 6)
Sur. No. 702 Sheet 8 of 14
(See Sheet 9)
(See Sheet 6)(See Sheet 1)
POW No. 309
POW No. 310
POW No. 329
POW No. 311
POW No. 312
POW No. 331
POW No. 333
POW No. 335
SW 1/4 Sec. 33
NW 1/4 Sec. 33
SE 1/4 Sec. 33
NE 1/4 Sec. 33
Bolln # 3
Bolln # 4
Bolln # 5
Bolln # 6
Bolln # 7
C 1/4 Cor.
See Detail "A"
True Meridian
DETAIL "A"
(Not To Scale)
Note:
Reference will be made to the field notes for the drill holes not shown hereon.

702-8

(See Sheet 5)(See Sheet 7)

(See Sheet 8)

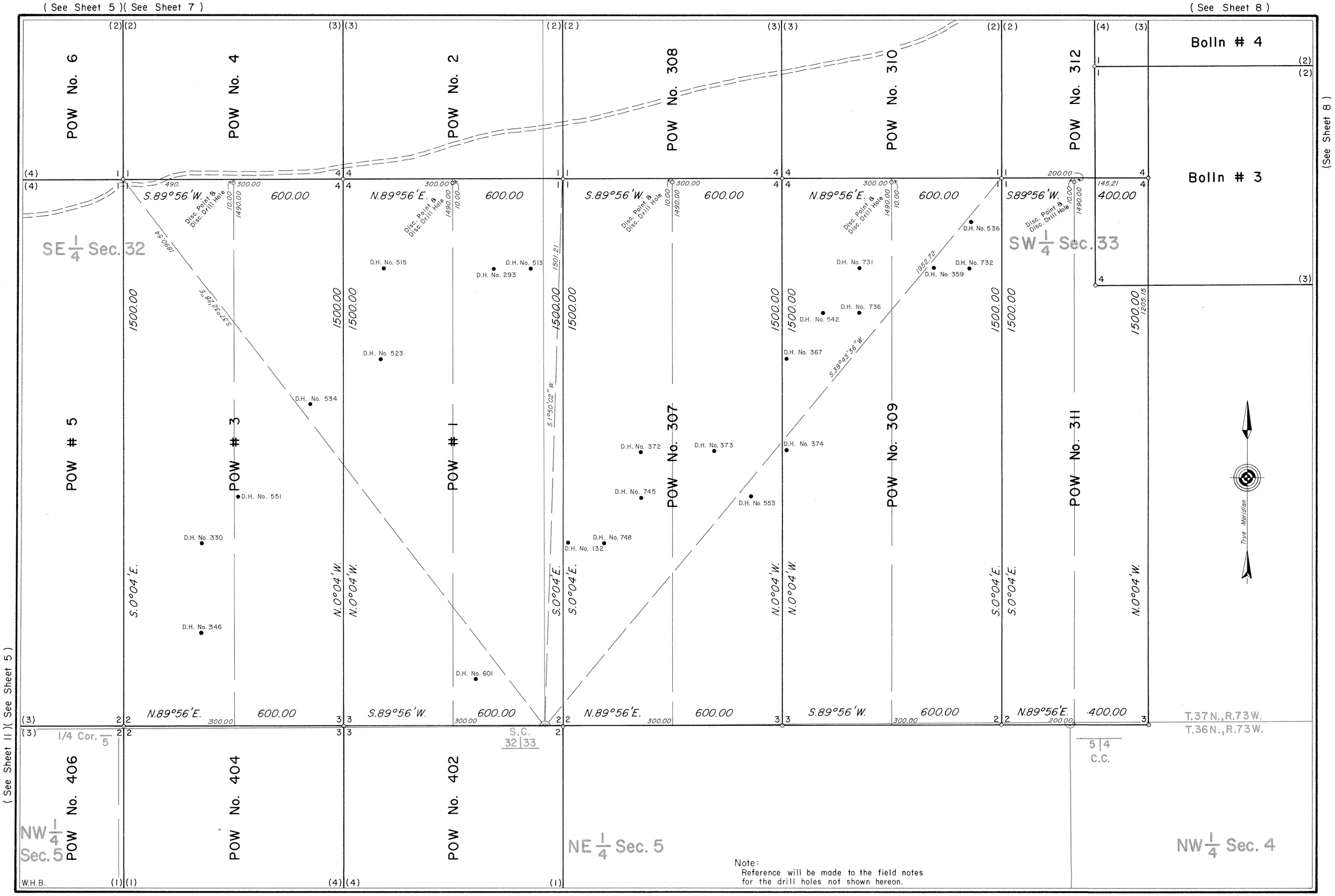

Note:
Reference will be made to the field notes for the drill holes not shown hereon.

(See Sheet 11)(See Sheet 5)

(See Sheet 11)(See Sheet 12)

7443

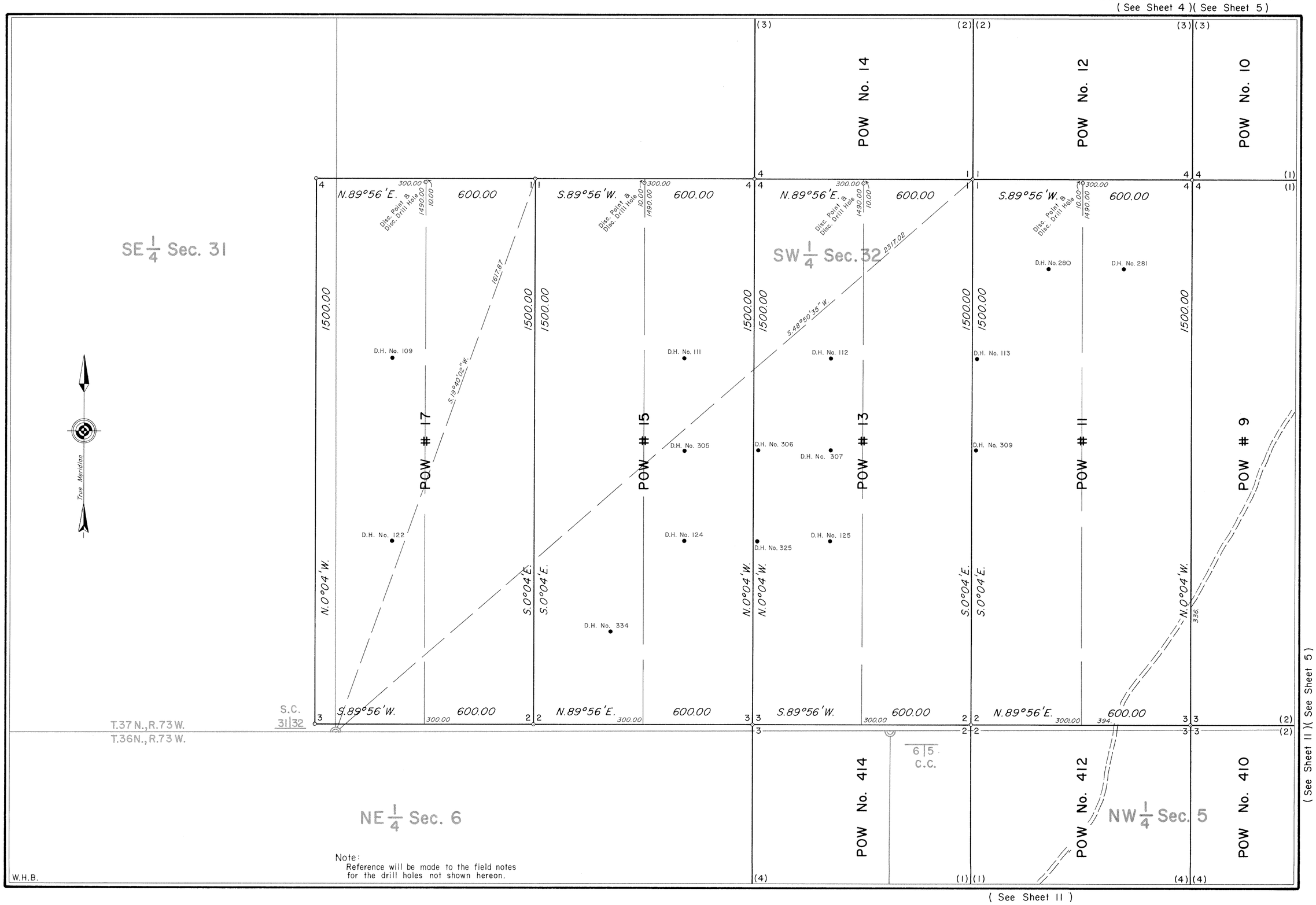
SE 1/4 Sec. 31
SW 1/4 Sec. 32
NE 1/4 Sec. 6
NW 1/4 Sec. 5
True Meridian
T.37 N., R.73 W.
T.36 N., R.73 W.
S.C. 31|32
6|5 C.C.
POW # 17
POW # 15
POW # 13
POW # 11
POW # 9
POW No. 14
POW No. 12
POW No. 10
POW No. 414
POW No. 412
POW No. 410
N.89°56'E.
S.89°56'W.
N.0°04'W.
S.0°04'E.
S.19°40'02" W.
S.48°50'35" W.
1617.87
2317.02
1500.00
600.00
300.00
1490.00
10.00
394
336
D.H. No. 109
D.H. No. 111
D.H. No. 112
D.H. No. 113
D.H. No. 280
D.H. No. 281
D.H. No. 305
D.H. No. 306
D.H. No. 307
D.H. No. 309
D.H. No. 122
D.H. No. 124
D.H. No. 125
D.H. No. 325
D.H. No. 334
Disc. Point & Disc. Drill Hole
Note:
Reference will be made to the field notes for the drill holes not shown hereon.
W.H.B.
(See Sheet 11)
(See Sheet 11)(See Sheet 5)

702 – 10

7444

Sur. No. 702 Sheet 11 of 14

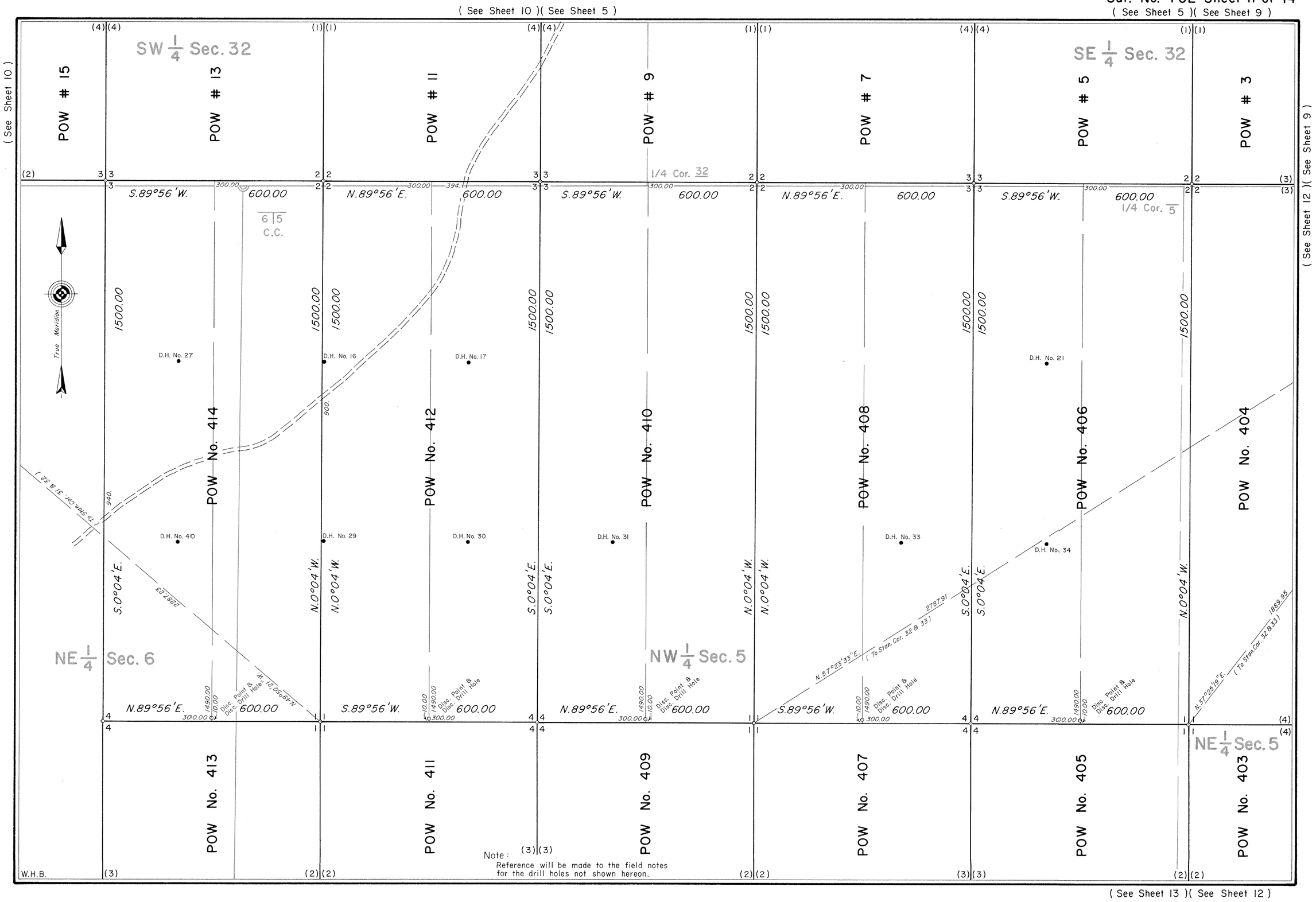

Note:
Reference will be made to the field notes for the drill holes not shown hereon.

(See Sheet 13)(See Sheet 12)

702 — 11

7445

(See Sheet 13)(See Sheet 11)

(See Sheet 11)(See Sheet 5)

(See Sheet 5)(See Sheet 9)

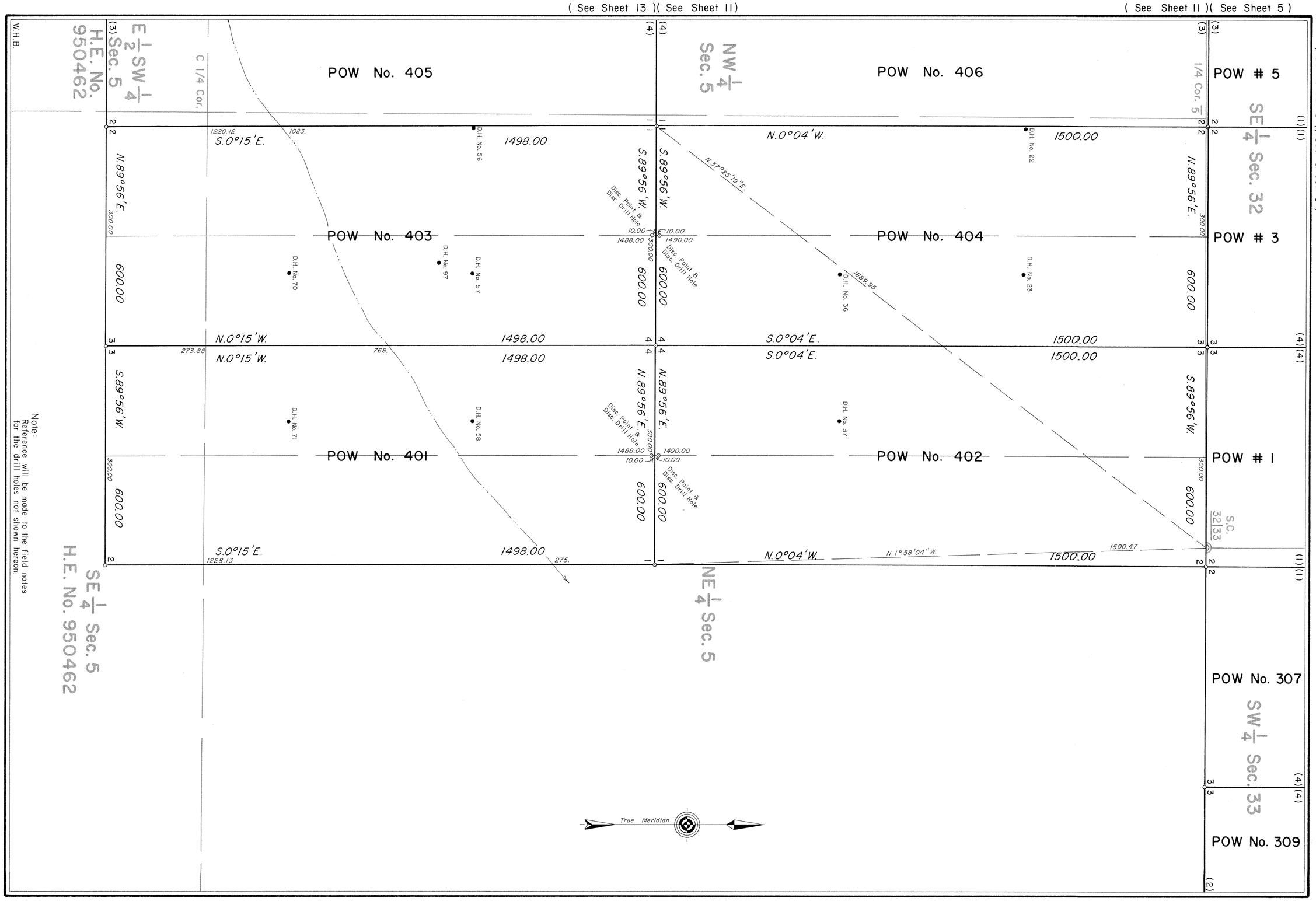

Note:
Reference will be made to the field notes for the drill holes not shown hereon.

702 – 12

7446

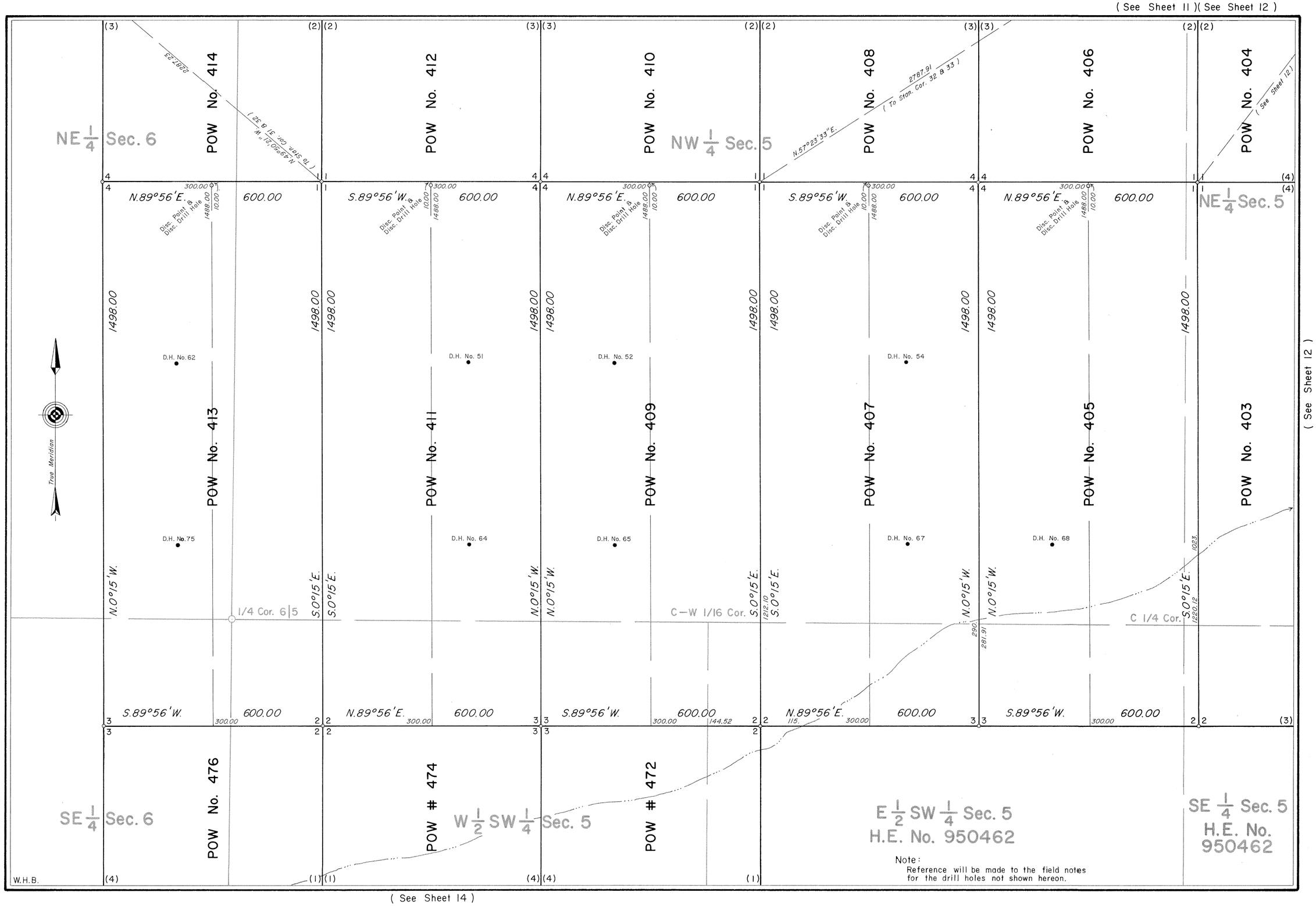

Note:
Reference will be made to the field notes for the drill holes not shown hereon.

702—13

7447

Field Notes and Location Notices

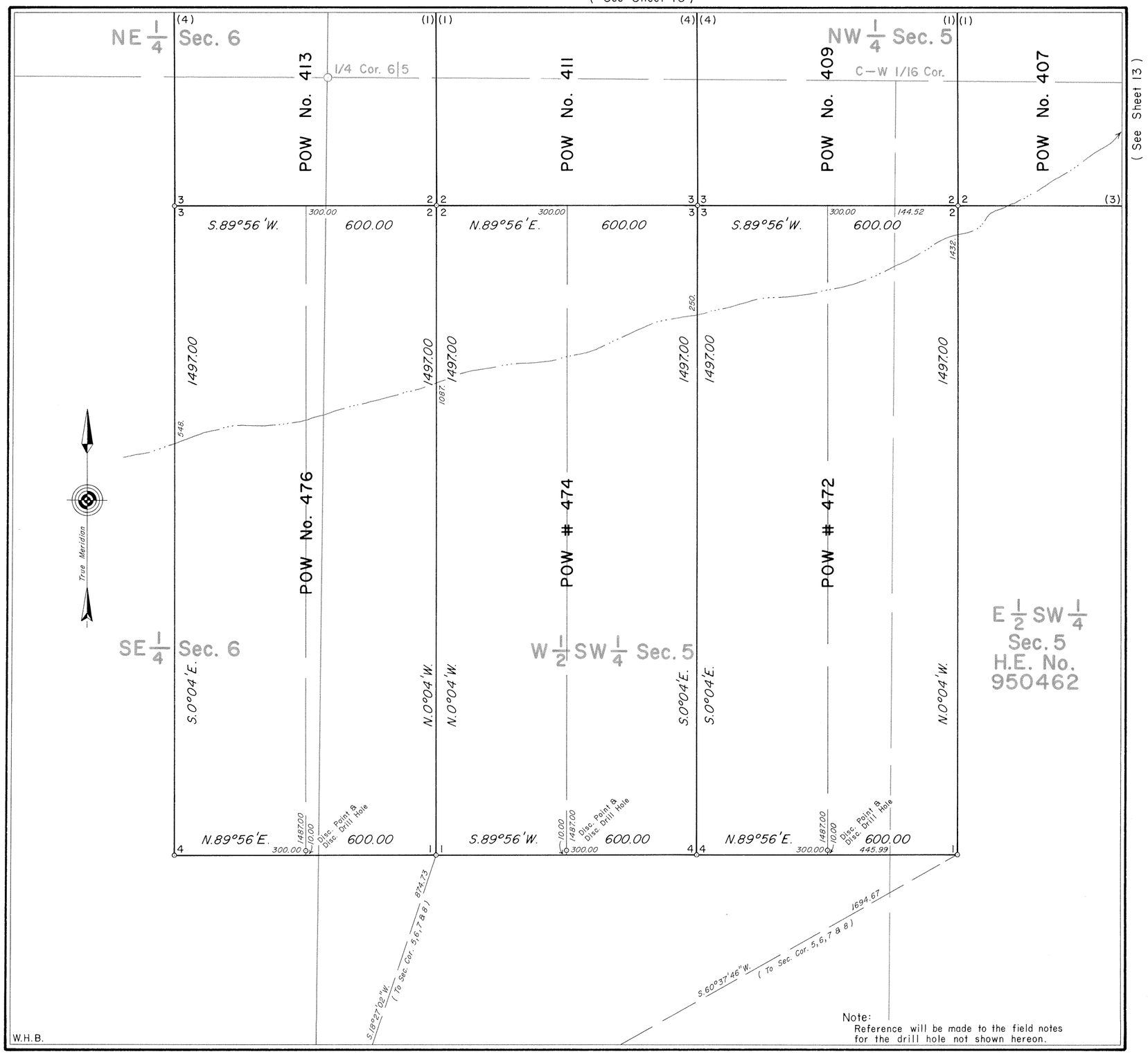

Note:
Reference will be made to the field notes for the drill hole not shown hereon.

MINERAL SURVEY No. 702 WYOMING

CLAIM OF

KERR—McGEE NUCLEAR CORPORATION

KNOWN AS THE

POW #'s 1, 3, 5, 7, 9, 11, 13, 15, 17, 43, 472 & 474 POW Nos. 2, 4, 6, 8, 10, 12, 14, 37 to 42, 44 to 47, 307 to 312, 327, 329 to 336, 338, 401 to 414 & 476, POW 328 AND Bolln #'s 3 to 7 LODES

SITUATE IN

Secs. 4, 5 & 6, T.36N., R.73W., 6th P.M.
Secs. 28, 29, 31, 32 & 33, T.37N., R.73W., 6th P.M.
CONVERSE COUNTY
Lat. 43°07'57"N., Long. 105°38'22"W.,
at Cor. No. 1, POW # 1

0 50 100 200 300 400 500 600
Feet
Magnetic Declination, 13°30' East.

Surveyed, April 26 to May 28, 1976,
By William G. Ladd, Mineral Surveyor

UNITED STATES DEPARTMENT OF THE INTERIOR
BUREAU OF LAND MANAGEMENT

Cheyenne, Wyoming. *August 23, 1979*

I hereby certify that this plat of Mineral Survey No. 702, Wyoming, is strictly conformable to the field notes of said survey which have been examined and approved.

Richard L. Dales

Chief, Branch of Cadastral Survey

702—14

Indexed

1108

Click Here for Field Notes

62.

9TH GUIDE MERIDIAN WEST.

from the 8th to the 10th Standard Parallel North, between Ranges 72 & 73 West of the 6th Prin.l Mer.n Wyo. Ter.

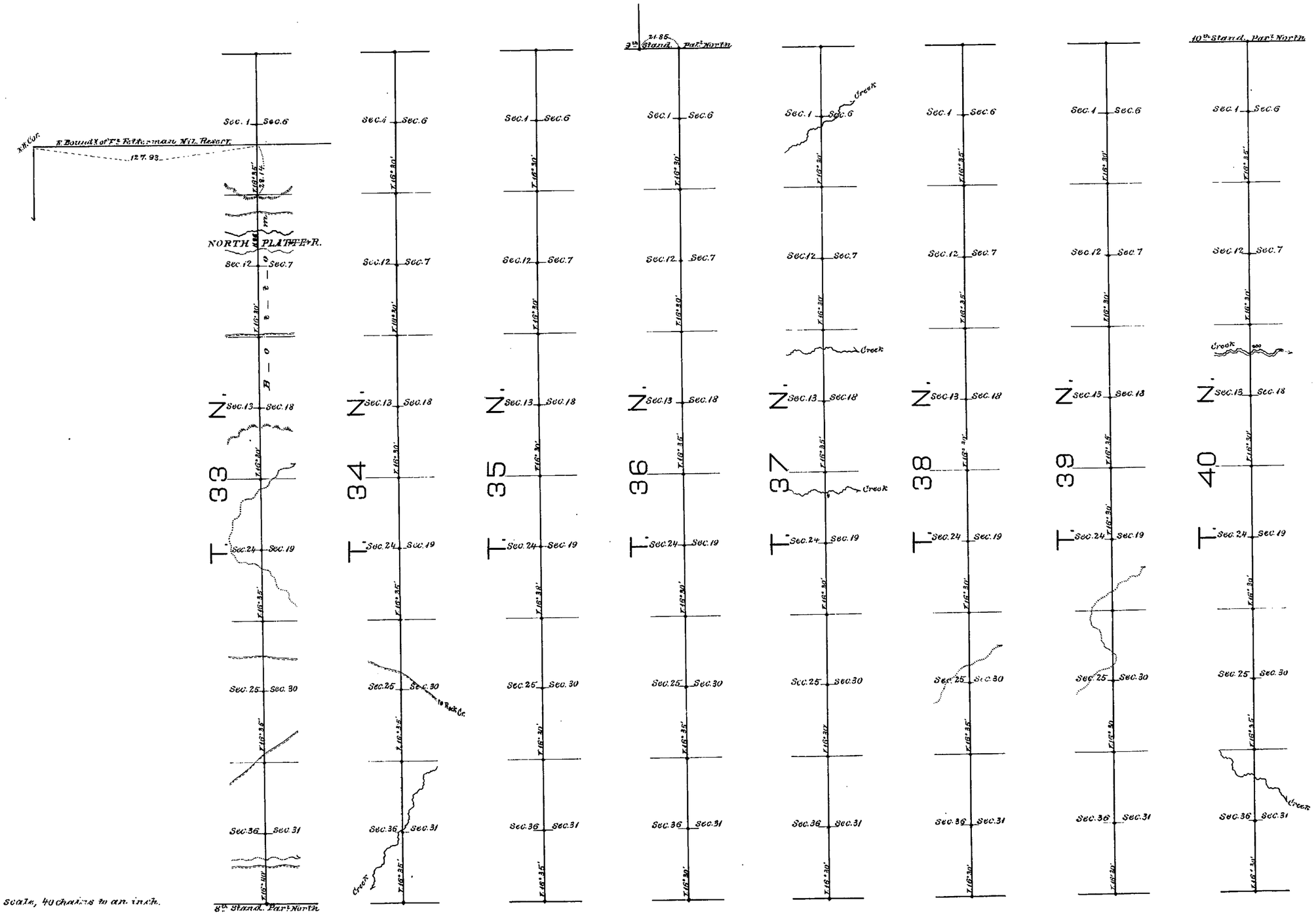

Scale, 40 chains to an inch.

Magnetic Variat.n East.–

Surveys Designated	By whom surveyed	Date of Contract	Amount of Surveys mls.	chs.	lks.	When Surveyed
9th Guide Mer. West	McCarthy & Moore	Febr. 2, 1881	48	0	0	February 14-18, 1881
Connections	" " "	" " "		21	85	" " 15th "

I hereby certify that the above diagram of the 9th Guide Meridian West, from the 8th to the 10th Standard Parallel North, between Ranges 72 & 73 West of the 6th Principal Meridian, Wyoming Territory is strictly conformable to the field-notes of the Survey thereof on file in this Office, which have been examined & approved.

Surveyor General's Office,
Cheyenne, Wyo. July 24th 1882.

Edw. C. Bennet
Surveyor General.

793

(20)

2032

36

EXTERIOR LINES

of Tps. 37, 38, 39 & 40 N. in Rgs 73, 74, 75 & 76 W. of the 6th Prin. Mer., Wyoming Ter.

Scale 3 Miles to 1 Inch

Surveyed Nov. 1882

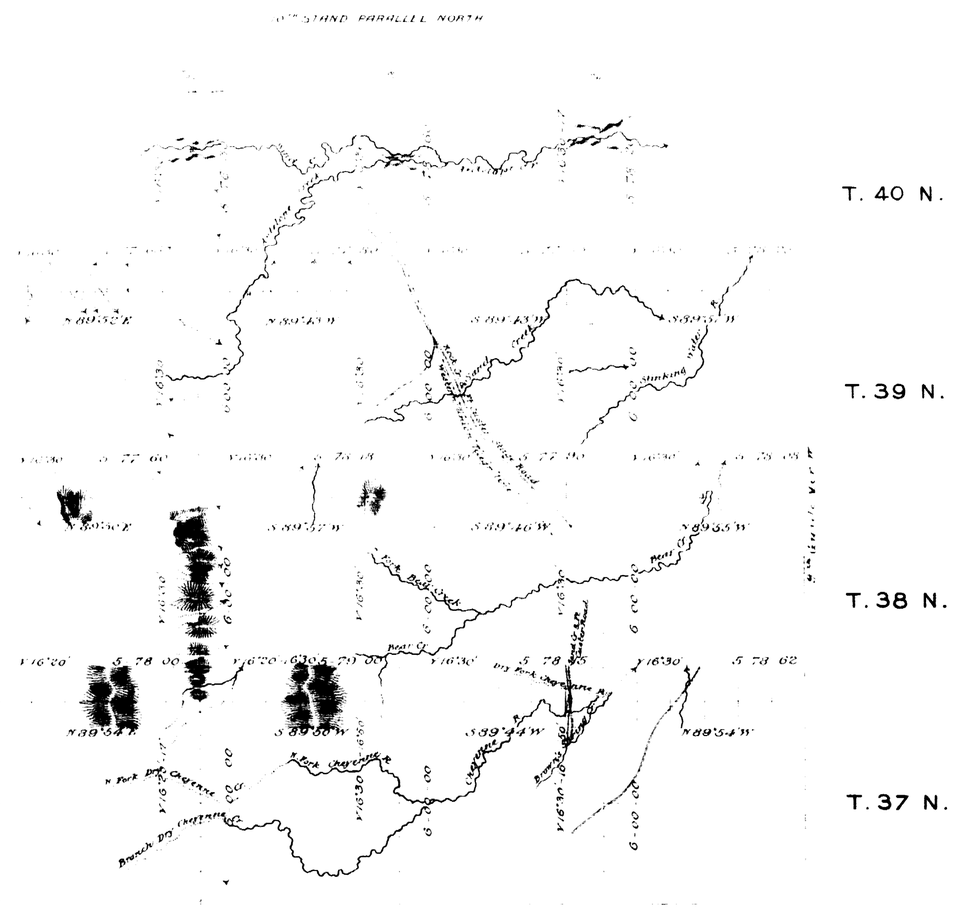

Survey Designated	By Whom Surveyed	Date of Contract	Amount of Surveys Mls	Chs	Lks	When Surveyed
Exteriors	A. Barnett	Jan. 24 - 1882	143	49	41	Febr 6-28, 1882
Connections	" "	" "		34	49	" "

I hereby certify that the above diagram of Tps 37, 38, 39 & 40 N in Rg's 73, 74, 75 & 76 W. of the 6th Principal Meridian, Wyoming Territory, is strictly conformable to the field notes of this survey thereof, on file in this office, which have been examined and approved

Surveyor Generals Office
Cheyenne Wyo. Ter. May 28th, 1883

Edw. L. Davis
Sur. Gen.

1481

(20) 2087

9TH STANDARD PARALLEL NORTH

from the 9th to the 10th Guide Merdn West, betwn Ths 36 & 37 North in Ranges 73 to 80 inclusive West of the 6th Pr. Merdn Wyoming Territory.

Course S. 89°47' W.

Magnetic Variation East.

Scale 40 chains to an inch.

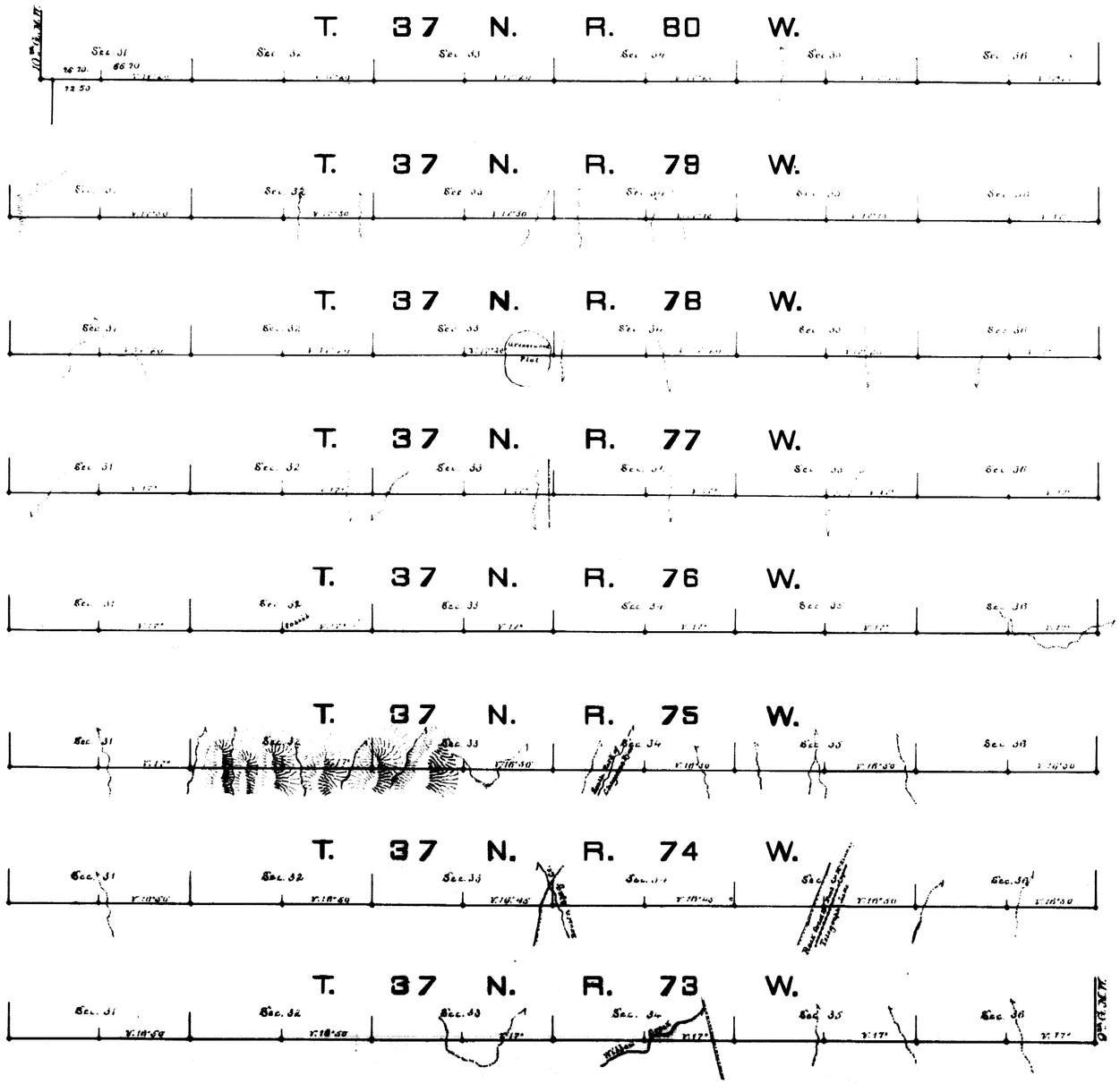

Surveys Designated	By whom surveyed	Date of contract	Amount of surveys - mls	chs.	lks.	When surveyed
9th Stand^d Par^l North	Wm. O. Owen	September 20th 1881	47	66	20	October 5 - 13th 1881

I hereby certify that the above diagram of the 9th Standard Parallel North, from the 9th to the 10th Guide Meridian West between Townships 36 & 37 North in Ranges 73 to 80 inclusive West of the 6th Principal Meridian Wyoming Territory, is strictly conformable to the field notes of the survey thereof on file in this office which have been examined and approved.

Surveyor-General's Office
Cheyenne, Wyo. June 4th 1883

Edw. C. David

Surveyor-General

1588